

# Telecommunications Asset Alterations







# BUSCONNECTS DUBLIN

## CORE BUS CORRIDORS INFRASTRUCTURE WORKS

### TALLAGHT/CLONDALKIN TO CITY CENTRE CORE BUS CORRIDOR SCHEME

#### TELECOMMUNICATIONS ASSET ALTERATIONS

##### DRAWING SERIES NUMBER(S)

BCIDA-ACM-UTL\_IX-0809\_XX\_00-DR-CU-0005

BCIDA-ACM-UTL\_KP-0809\_XX\_00-DR-CU-0005

BCIDA-ACM-UTL\_UL-0809\_XX\_00-DR-CU-0001 to 0056

##### DRAWING SERIES DESCRIPTION

TALLAGHT/CLONDALKIN TO CITY CENTRE CORE BUS CORRIDOR SCHEME. TELECOMMUNICATIONS ASSET ALTERATIONS. COVER SHEET

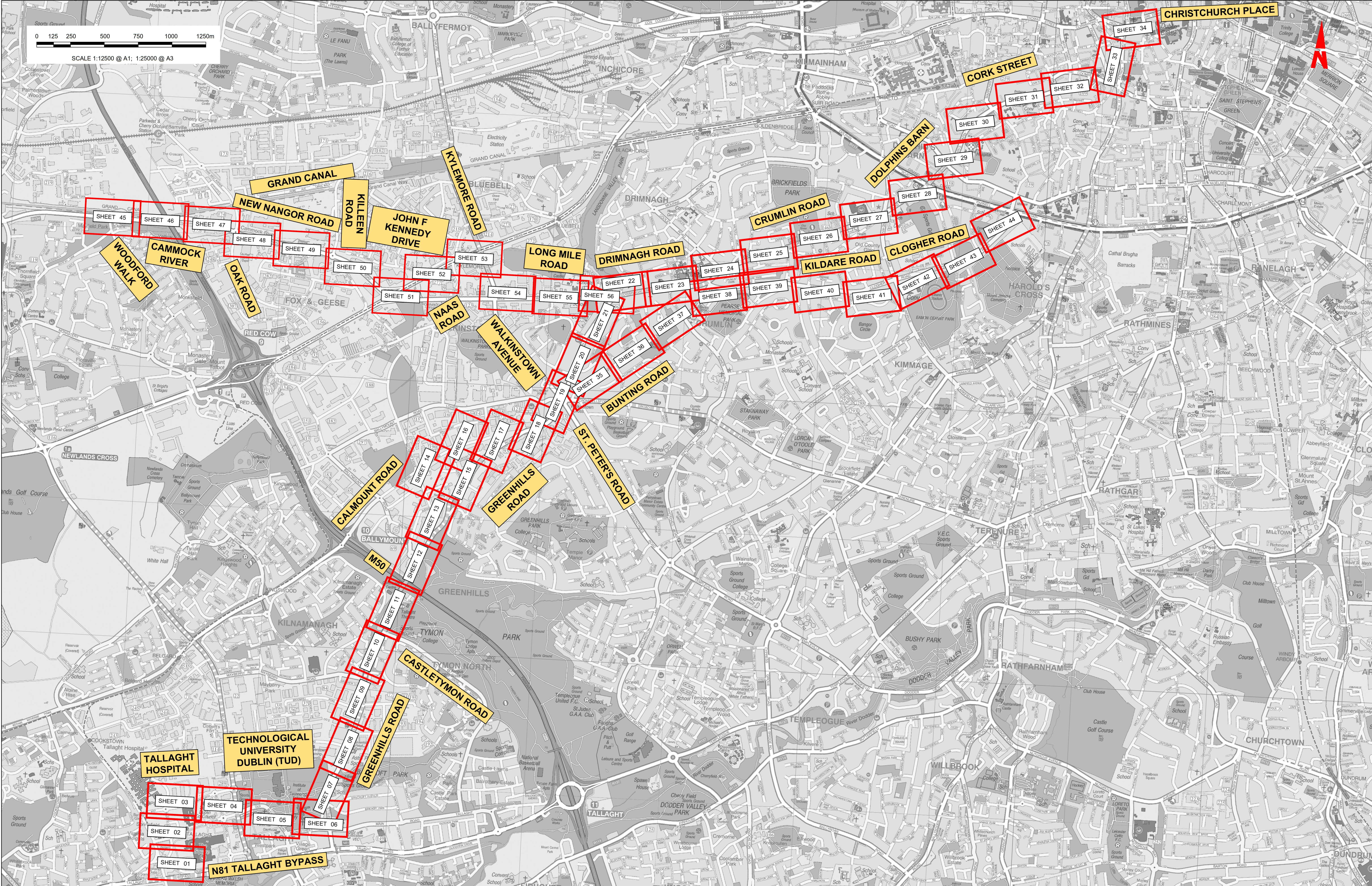
TALLAGHT/CLONDALKIN TO CITY CENTRE CORE BUS CORRIDOR SCHEME. TELECOMMUNICATIONS ASSET ALTERATIONS. KEY PLAN

TALLAGHT/CLONDALKIN TO CITY CENTRE CORE BUS CORRIDOR SCHEME. TELECOMMUNICATIONS ASSET ALTERATIONS

<div><div><div><div><div></div><div>Project Ireland 2040</div><div>Building Ireland's Future</div></div></div></div></div>						<div><div><div><div><div></div><div>NTA</div><div>Údarás Náisiúnta Iompair</div><div>National Transport Authority</div></div></div><div><table><tr><td>Date</td><td>28/03/23</td><td>Scale</td><td>N/A</td><td>@ A1</td></tr><tr><td></td><td></td><td></td><td>N/A</td><td>@ A3</td></tr><tr><td>Project Code</td><td>BCIDA</td><td>Originator Code</td><td>ACM</td><td></td></tr></table></div></div></div>						Date	28/03/23	Scale	N/A	@ A1				N/A	@ A3	Project Code	BCIDA	Originator Code	ACM		<div><div><div><div><div></div><div>AECOM</div></div><div><div><div>M</div><div>MOTT MACDONALD</div><div>M</div></div></div></div></div><div><table><tr><td>Drawn</td><td>T.NEMYNUSHC</td><td>Checked</td><td>ADUGAN</td><td>Approved</td><td>C.ACTON</td></tr></table></div></div>						Drawn	T.NEMYNUSHC	Checked	ADUGAN	Approved	C.ACTON	<div><div><div><div>Programme Title</div><div>BUSCONNECTS DUBLIN CORE BUS CORRIDORS INFRASTRUCTURE WORKS</div></div><div><div><div>Drawing Title</div><div>TALLAGHT/CLONDALKIN TO CITY CENTRE CORE BUS CORRIDOR SCHEME TELECOMMUNICATIONS ASSET ALTERATIONS COVER SHEET</div></div><div><div><div>Drawing File Name</div><div>BCIDA-ACM-UTL_IX-0809_XX_00-DR-CU-0005</div></div><div><div><div>Sheet Number</div><div>01 of 01</div></div><div><div><div>Status</div><div>A</div></div><div><div><div>Rev</div><div>M</div></div></div></div></div></div></div></div></div>					
Date	28/03/23	Scale	N/A	@ A1																																								
			N/A	@ A3																																								
Project Code	BCIDA	Originator Code	ACM																																									
Drawn	T.NEMYNUSHC	Checked	ADUGAN	Approved	C.ACTON																																							

C:\Users\Kac89043\appdata\local\projectwise\work\kdm\mot-gb-pw-03\030279\BCIDA-ACM-UTL\_IX-0809\_XX\_00-DR-CU-0005.dwg





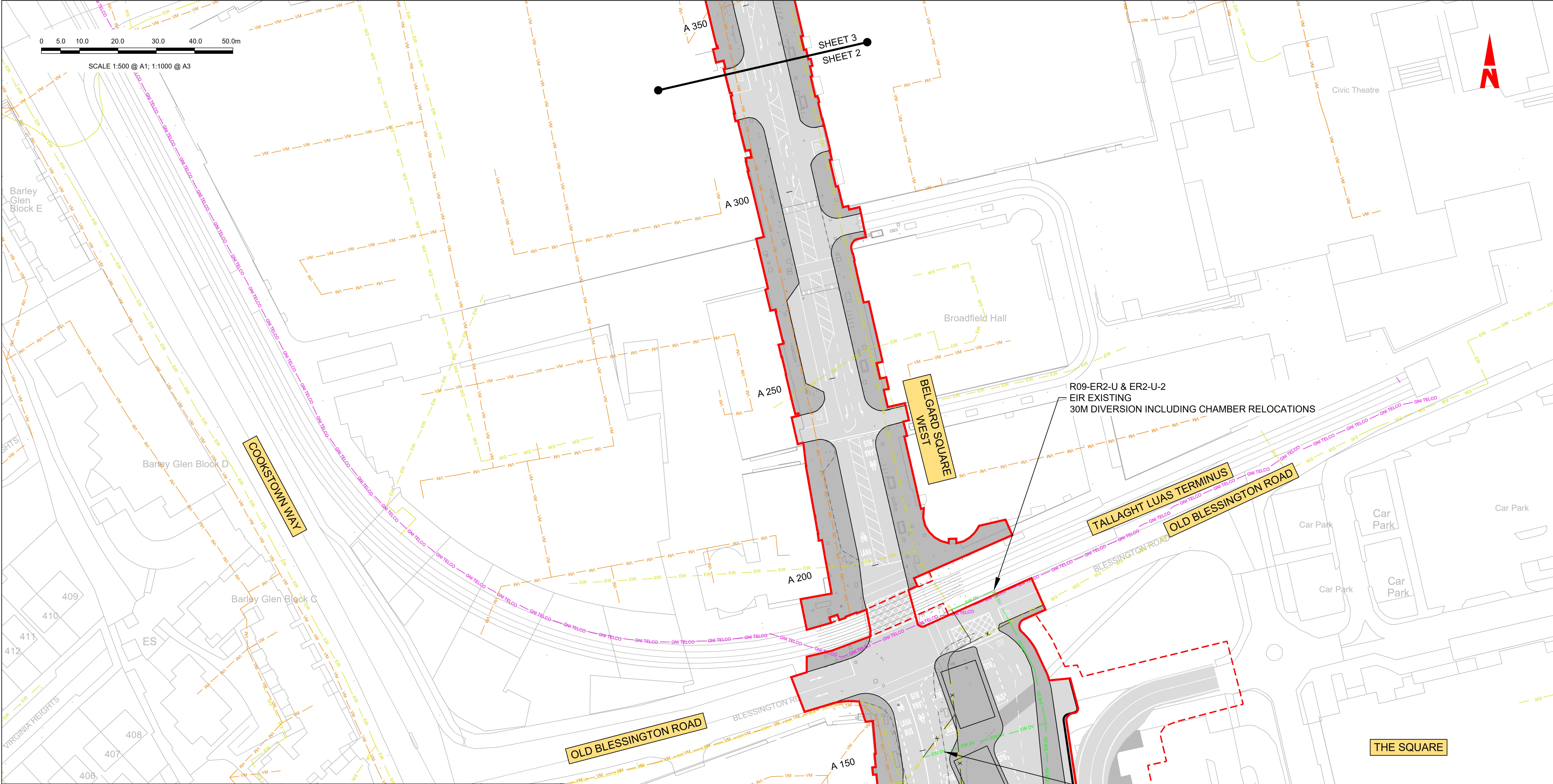
<div><div><div><div><div><div></div><div></div><div></div><div></div><div></div></div><div><div></div><div></div><div></div><div></div><div></div></div><div><div></div><div></div><div></div><div></div><div></div></div><div><div></div><div></div><div></div><div></div><div></div></div><div><div></div><div></div><div></div><div></div><div></div></div></div></div><div><div><div><div><div></div><div></div><div></div><div></div><div></div></div><div><div></div><div></div><div></div><div></div><div></div></div><div><div></div><div></div><div></div><div></div><div></div></div><div><div></div><div></div><div></div><div></div><div></div></div><div><div></div><div></div><div></div><div></div><div></div></div></div></div><div><div><div><div></div><div></div><div></div><div></div><div></div></div><div><div></div><div></div><div></div><div></div><div></div></div><div><div></div><div></div><div></div><div></div><div></div></div><div><div></div><div></div><div></div><div></div><div></div></div><div><div></div><div></div><div></div><div></div><div></div></div></div></div><div><div><div><div></div><div></div><div></div><div></div><div></div></div><div><div></div><div></div><div></div><div></div><div></div></div><div><div></div><div></div><div></div><div></div><div></div></div><div><div></div><div></div><div></div><div></div><div></div></div><div><div></div><div></div><div></div><div></div><div></div></div></div></div><div><div><div><div></div><div></div><div></div><div></div><div></div></div><div><div></div><div></div><div></div><div></div><div></div></div><div><div></div><div></div><div></div><div></div><div></div></div><div><div></div><div></div><div></div><div></div><div></div></div><div><div></div><div></div><div></div><div></div><div></div></div></div></div><div><div><div><div></div><div></div><div></div><div></div><div></div></div><div><div></div><div></div><div></div><div></div><div></div></div><div><div></div><div></div><div></div><div></div><div></div></div><div><div></div><div></div><div></div><div></div><div></div></div><div><div></div><div></div><div></div><div></div><div></div></div></div></div><div><div><div><div></div><div></div><div></div><div></div><div></div></div><div><div></div><div></div><div></div><div></div><div></div></div><div><div></div><div></div><div></div><div></div><div></div></div><div><div></div><div></div><div></div><div></div><div></div></div><div><div></div><div></div><div></div><div></div><div></div></div></div></div><div><div><div><div></div><div></div><div></div><div></div><div></div></div><div><div></div><div></div><div></div><div></div><div></div></div><div><div></div><div></div><div></div><div></div><div></div></div><div><div></div><div></div><div></div><div></div><div></div></div><div><div></div><div></div><div></div><div></div><div></div></div></div></div><div><div><div><div></div><div></div><div></div><div></div><div></div></div><div><div></div><div></div><div></div><div></div><div></div></div><div><div></div><div></div><div></div><div></div><div></div></div><div><div></div><div></div><div></div><div></div><div></div></div><div><div></div><div></div><div></div><div></div><div></div></div></div></div><div><div><div><div></div><div></div><div></div><div></div><div></div></div><div><div></div><div></div><div></div><div></div><div></div></div><div><div></div><div></div><div></div><div></div><div></div></div><div><div></div><div></div><div></div><div></div><div></div></div><div><div></div><div></div><div></div><div></div><div></div></div></div></div><div><div><div><div></div><div></div><div></div><div></div><div></div></div><div><div></div><div></div><div></div><div></div><div></div></div><div><div></div><div></div><div></div><div></div><div></div></div><div><div></div><div></div><div></div><div></div><div></div></div><div><div></div><div></div><div></div><div></div><div></div></div></div></div><div><div><div><div></div><div></div><div></div><div></div><div></div></div><div><div></div><div></div><div></div><div></div><div></div></div><div><div></div><div></div><div></div><div></div><div></div></div><div><div></div><div></div><div></div><div></div><div></div></div><div><div></div><div></div><div></div><div></div><div></div></div></div></div><div><div><div><div></div><div></div><div></div><div></div><div></div></div><div><div></div><div></div><div></div><div></div><div></div></div><div><div></div><div></div><div></div><div></div><div></div></div><div><div></div><div></div><div></div><div></div><div></div></div><div><div></div><div></div><div></div><div></div><div></div></div></div></div><div><div><div><div></div><div></div><div></div><div></div><div></div></div><div><div></div><div></div><div></div><div></div><div></div></div><div><div></div><div></div><div></div><div></div><div></div></div><div><div></div><div></div><div></div><div></div><div></div></div><div><div></div><div></div><div></div><div></div><div></div></div></div></div><div><div><div><div></div><div></div><div></div><div></div><div></div></div><div><div></div><div></div><div></div><div></div><div></div></div><div><div></div><div></div><div></div><div></div><div></div></div><div><div></div><div></div><div></div><div></div><div></div></div><div><div></div><div></div><div></div><div></div><div></div></div></div></div><div><div><div><div></div><div></div><div></div><div></div><div></div></div><div><div></div><div></div><div></div><div></div><div></div></div><div><div></div><div></div><div></div><div></div><div></div></div><div><div></div><div></div><div></div><div></div><div></div></div><div><div></div><div></div><div></div><div></div><div></div></div></div></div><div><div><div><div></div><div></div><div></div><div></div><div></div></div><div><div></div><div></div><div></div><div></div><div></div></div><div><div></div><div></div><div></div><div></div><div></div></div><div><div></div><div></div><div></div><div></div><div></div></div><div><div></div><div></div><div></div><div></div><div></div></div></div></div><div><div><div><div></div><div></div><div></div><div></div><div></div></div><div><div></div><div></div><div></div><div></div><div></div></div><div><div></div><div></div><div></div><div></div><div></div></div><div><div></div><div></div><div></div><div></div><div></div></div><div><div></div><div></div><div></div><div></div><div></div></div></div></div><div><div><div><div></div><div></div><div></div><div></div><div></div></div><div><div></div><div></div><div></div><div></div><div></div></div><div><div></div><div></div><div></div><div></div><div></div></div><div><div></div><div></div><div></div><div></div><div></div></div><div><div></div><div></div><div></div><div></div><div></div></div></div></div><div><div><div><div></div><div></div><div></div><div></div><div></div></div><div><div></div><div></div><div></div><div></div><div></div></div><div><div></div><div></div><div></div><div></div><div></div></div><div><div></div><div></div><div></div><div></div><div></div></div><div><div></div><div></div><div></div><div></div><div></div></div></div></div><div><div><div><div></div><div></div><div></div><div></div><div></div></div><div><div></div><div></div><div></div><div></div><div></div></div><div><div></div><div></div><div></div><div></div><div></div></div><div><div></div><div></div><div></div><div></div><div></div></div><div><div></div><div></div><div></div><div></div><div></div></div></div></div><div><div><div><div></div><div></div><div></div><div></div><div></div></div><div><div></div><div></div><div></div><div></div><div></div></div><div><div></div><div></div><div></div><div></div><div></div></div><div><div></div><div></div><div></div><div></div><div></div></div><div><div></div><div></div><div></div><div></div><div></div></div></div></div><div><div><div><div></div><div></div><div></div><div></div><div></div></div><div><div></div><div></div><div></div><div></div><div></div></div><div><div></div><div></div><div></div><div></div><div></div></div><div><div></div><div></div><div></div><div></div><div></div></div><div><div></div><div></div><div></div><div></div><div></div></div></div></div><div><div><div><div></div><div></div><div></div><div></div><div></div></div><div><div></div><div></div><div></div><div></div><div></div></div><div><div></div><div></div><div></div><div></div><div></div></div><div><div></div><div></div><div></div><div></div><div></div></div><div><div></div><div></div><div></div><div></div><div></div></div></div></div><div><div><div><div></div><div></div><div></div><div></div><div></div></div><div><div></div><div></div><div></div><div></div><div></div></div><div><div></div><div></div><div></div><div></div><div></div></div><div><div></div><div></div><div></div><div></div><div></div></div><div><div></div><div></div><div></div><div></div><div></div></div></div></div><div><div><div><div></div><div></div><div></div><div></div><div></div></div><div><div></div><div></div><div></div><div></div><div></div></div><div><div></div><div></div><div></div><div></div><div></div></div><div><div></div><div></div><div></div><div></div><div></div></div><div><div></div><div></div><div></div><div></div><div></div></div></div></div><div><div><div><div></div><div></div><div></div><div></div><div></div></div><div><div></div><div></div><div></div><div></div><div></div></div><div><div></div><div></div><div></div><div></div><div></div></div><div><div></div><div></div><div></div><div></div><div></div></div><div><div></div><div></div><div></div><div></div><div></div></div></div></div><div><div><div><div></div><div></div><div></div><div></div><div></div></div><div><div></div><div></div><div></div><div></div><div></div></div><div><div></div><div></div><div></div><div></div><div></div></div><div><div></div><div></div><div></div><div></div><div></div></div><div><div></div><div></div><div></div><div></div><div></div></div></div></div><div><div><div><div></div><div></div><div></div><div></div><div></div></div><div><div></div><div></div><div></div><div></div><div></div></div><div><div></div><div></div><div></div><div></div><div></div></div><div><div></div><div></div><div></div><div></div><div></div></div><div><div></div><div></div><div></div><div></div><div></div></div></div></div><div><div><div><div></div><div></div><div></div><div></div><div></div></div><div><div></div><div></div><div></div><div></div><div></div></div><div><div></div><div></div><div></div><div></div><div></div></div><div><div></div><div></div><div></div><div></div><div></div></div><div><div></div><div></div><div></div><div></div><div></div></div></div></div><div><div><div><div></div><div></div><div></div><div></div><div></div></div><div><div></div><div></div><div></div><div></div><div></div></div><div><div></div><div></div><div></div><div></div><div></div></div><div><div></div><div></div><div></div><div></div><div></div></div><div><div></div><div></div><div></div><div></div><div></div></div></div></div><div><div><div><div></div><div></div><div></div><div></div><div></div></div><div><div></div><div></div><div></div><div></div><div></div></div><div><div></div><div></div><div></div><div></div><div></div></div><div><div></div><div></div><div></div><div></div><div></div></div><div><div></div><div></div><div></div><div></div><div></div></div></div></div><div><div><div><div></div><div></div><div></div><div></div><div></div></div><div><div></div><div></div><div></div><div></div><div></div></div><div><div></div><div></div><div></div><div></div><div></div></div><div><div></div><div></div><div></div><div></div><div></div></div><div><div></div><div></div><div></div><div></div><div></div></div></div></div><div><div><div><div></div><div></div><div></div><div></div><div></div></div><div><div></div><div></div><div></div><div></div><div></div></div><div><div></div><div></div><div></div><div></div><div></div></div><div><div></div><div></div><div></div><div></div><div></div></div><div><div></div><div></div><div></div><div></div><div></div></div></div></div><div><div><div><div></div><div></div><div></div><div></div><div></div></div><div><div></div><div></div><div></div><div></div><div></div></div><div><div></div><div></div><div></div><div></div><div></div></div><div><div></div><div></div><div></div><div></div><div></div></div><div><div></div><div></div><div></div><div></div><div></div></div></div></div><div><div><div><div></div><div></div><div></div><div></div><div></div></div><div><div></div><div></div><div></div><div></div><div></div></div><div><div></div><div></div><div></div><div></div><div></div></div><div><div></div><div></div><div></div><div></div><div></div></div><div><div></div><div></div><div></div><div></div><div></div></div></div></div><div><div><div><div></div><div></div><div></div><div></div><div></div></div><div><div></div><div></div><div></div><div></div><div></div></div><div><div></div><div></div><div></div><div></div><div></div></div><div><div></div><div></div><div></div><div></div><div></div></div><div><div></div><div></div><div></div><div></div><div></div></div></div></div><div><div><div><div></div><div></div><div></div><div></div><div></div></div><div><div></div><div></div><div></div><div></div><div></div></div><div><div></div><div></div><div></div><div></div><div></div></div><div><div></div><div></div><div></div><div></div><div></div></div><div><div></div><div></div><div></div><div></div><div></div></div></div></div><div><div><div><div></div><div></div><div></div><div></div><div></div></div><div><div></div><div></div><div></div><div></div><div></div></div><div><div></div><div></div><div></div><div></div><div></div></div><div><div></div><div></div><div></div><div></div><div></div></div><div><div></div><div></div><div></div><div></div><div></div></div></div></div><div><div><div><div></div><div></div><div></div><div></div><div></div></div><div><div></div><div></div><div></div><div></div><div></div></div><div><div></div><div></div><div></div><div></div><div></div></div><div><div></div><div></div><div></div><div></div><div></div></div><div><div></div><div></div><div></div><div></div><div></div></div></div></div><div><div><div><div></div><div></div><div></div><div></div><div></div></div><div><div></div><div></div><div></div><div></div><div></div></div><div><div></div><div></div><div></div><div></div><div></div></div><div><div></div><div></div><div></div><div></div><div></div></div><div><div></div><div></div><div></div><div></div><div></div></div></div></div><div><div><div><div></div><div></div><div></div><div></div><div></div></div><div><div></div><div></div><div></div><div></div><div></div></div><div><div></div><div></div><div></div><div></div><div></div></div><div><div></div><div></div><div></div><div></div><div></div></div><div><div></div><div></div><div></div><div></div><div></div></div></div></div><div><div><div><div></div><div></div><div></div><div></div><div></div></div><div><div></div><div></div><div></div><div></div><div></div></div><div><div></div><div></div><div></div><div></div><div></div></div><div><div></div><div></div><div></div><div></div><div></div></div><div><div></div><div></div><div></div><div></div><div></div></div></div></div><div><div><div><div></div><div></div><div></div><div></div><div></div></div><div><div></div><div></div><div></div><div></div><div></div></div><div><div></div><div></div><div></div><div></div><div></div></div><div><div></div><div></div><div></div><div></div><div></div></div><div><div></div><div></div><div></div><div></div><div></div></div></div></div><div><div><div><div></div><div></div><div></div><div></div><div></div></div><div><div></div><div></div><div></div><div></div><div></div></div><div><div></div><div></div><div></div><div></div><div></div></div><div><div></div><div></div><div></div><div></div><div></div></div><div><div></div><div></div><div></div><div></div><div></div></div></div></div><div><div><div><div></div><div></div><div></div><div></div><div></div></div><div><div></div><div></div><div></div><div></div><div></div></div><div><div></div><div></div><div></div><div></div><div></div></div><div><div></div><div></div><div></div><div></div><div></div></div><div><div></div><div></div><div></div><div></div><div></div></div></div></div><div><div><div><div></div><div></div><div></div><div></div><div></div></div><div><div></div><div></div><div></div><div></div><div></div></div><div><div></div><div></div><div></div><div></div><div></div></div><div><div></div><div></div><div></div><div></div><div></div></div><div><div></div><div></div><div></div><div></div><div></div></div></div></div><div><div><div><div></div><div></div><div></div><div></div><div></div></div><div><div></div><div></div><div></div><div></div><div></div></div><div><div></div><div></div><div></div><div></div><div></div></div><div><div></div><div></div><div></div><div></div><div></div></div><div><div></div><div></div><div></div><div></div><div></div></div></div></div><div><div><div><div></div><div></div><div></div><div></div><div></div></div><div><div></div><div></div><div></div><div></div><div></div></div><div><div></div><div></div><div></div><div></div><div></div></div><div><div></div><div></div><div></div><div></div><div></div></div><div><div></div><div></div><div></div><div></div><div></div></div></div></div><div><div><div><div></div><div></div><div></div><div></div><div></div></div><div><div></div><div></div><div></div><div></div><div></div></div><div><div></div><div></div><div></div><div></div><div></div></div><div><div></div><div></div><div></div><div></div><div></div></div><div><div></div><div></div><div></div><div></div><div></div></div></div></div><div><div><div><div></div><div></div><div></div><div></div><div></div></div><div><div></div><div></div><div></div><div></div><div></div></div><div><div></div><div></div><div></div><div></div><div></div></div><div><div></div><div></div><div></div><div></div><div></div></div><div><div></div><div></div><div></div><div></div><div></div></div></div></div><div><div><div><div></div><div></div><div></div><div></div><div></div></div><div><div></div><div></div><div></div><div></div><div></div></div><div><div></div><div></div><div></div><div></div><div></div></div><div><div></div><div></div><div></div><div></div><div></div></div><div><div></div><div></div><div></div><div></div><div></div></div></div></div><div><div><div><div></div><div></div><div></div><div></div><div></div></div><div><div></div><div></div><div></div><div></div><div></div></div><div><div></div><div></div><div></div><div></div><div></div></div><div><div></div><div></div><div></div><div></div><div></div></div><div><div></div><div></div><div></div><div></div><div></div></div></div></div><div><div><div><div></div><div></div><div></div><div></div><div></div></div><div><div></div><div></div><div></div><div></div><div></div></div><div><div></div><div></div><div></div><div></div><div></div></div><div><div></div><div></div><div></div><div></div><div></div></div><div><div></div><div></div><div></div><div></div><div></div></div></div></div><div><div><div><div></div><div></div><div></div><div></div><div></div></div><div><div></div><div></div><div></div><div></div><div></div></div><div><div></div><div></div><div></div><div></div><div></div></div><div><div></div><div></div><div></div><div></div><div></div></div><div><div></div><div></div><div></div><div></div><div></div></div></div></div><div><div><div><div></div><div></div><div></div><div></div><div></div></div><div><div></div><div></div><div></div><div></div><div></div></div><div><div></div><div></div><div></div><div></div><div></div></div><div><div></div><div></div><div></div><div></div><div></div></div><div><div></div><div></div><div></div><div></div><div></div></div></div></div><div><div><div><div></div><div></div><div></div><div></div><div></div></div><div><div></div><div></div><div></div><div></div><div></div></div><div><div></div><div></div><div></div><div></div><div></div></div><div><div></div><div></div><div></div><div></div><div></div></div><div><div></div><div></div><div></div><div></div><div></div></div></div></div><div><div><div><div></div><div></div><div></div><div></div><div></div></div><div><div></div><div></div><div></div><div></div><div></div></div><div><div></div><div></div><div></div><div></div><div></div></div><div><div></div><div></div><div></div><div></div><div></div></div><div><div></div><div></div><div></div><div></div><div></div></div></div></div><div><div><div><div></div><div></div><div></div><div></div><div></div></div><div><div></div><div></div><div></div><div></div><div></div></div><div><div></div><div></div><div></div><div></div><div></div></div><div><div></div><div></div><div></div><div></div><div></div></div><div><div></div><div></div><div></div><div></div><div></div></div></div></div><div><div><div><div></div><div></div><div></div><div></div><div></div></div><div><div></div><div></div><div></div><div></div><div></div></div><div><div></div><div></div><div></div><div></div><div></div></div><div><div></div><div></div><div></div><div></div><div></div></div><div><div></div><div></div><div></div><div></div><div></div></div></div></div><div><div><div><div></div><div></div><div></div><div></div><div></div></div><div><div></div><div></div><div></div><div></div><div></div></div><div><div></div><div></div><div></div><div></div><div></div></div><div><div></div><div></div><div></div><div></div><div></div></div><div><div></div><div></div><div></div><div></div><div></div></div></div></div><div><div><div><div></div><div></div><div></div><div></div><div></div></div><div><div></div><div></div><div></div><div></div><div></div></div><div><div></div><div></div><div></div><div></div><div></div></div><div><div></div><div></div><div></div><div></div><div></div></div><div><div></div><div></div><div></div><div></div><div></div></div></div></div><div><div><div><div></div><div></div><div></div><div></div><div></div></div><div><div></div><div></div><div></div><div></div><div></div></div><div><div></div><div></div><div></div><div></div><div></div></div><div><div></div><div></div><div></div><div></div><div></div></div><div><div></div><div></div><div></div><div></div><div></div></div></div></div><div><div><div><div></div><div></div><div></div><div></div><div></div></div><div><div></div><div></div><div></div><div></div><div></div></div><div><div></div><div></div><div></div><div></div><div></div></div><div><div></div><div></div><div></div><div></div><div></div></div><div><div></div><div></div><div></div><div></div><div></div></div></div></div><div><div><div><div></div><div></div><div></div><div></div><div></div></div><div><div></div><div></div><div></div><div></div><div></div></div><div><div></div><div></div><div></div><div></div><div></div></div><div><div></div><div></div><div></div><div></div><div></div></div><div><div></div><div></div><div></div><div></div><div></div></div></div></div><div><div><div><div></div><div></div><div></div><div></div><div></div></div><div><div></div><div></div><div></div><div></div><div></div></div><div><div></div><div></div><div></div><div></div><div></div></div><div><div></div><div></div><div></div><div></div><div></div></div><div><div></div><div></div><div></div><div></div><div></div></div></div></div><div><div><div><div></div><div></div><div></div><div></div><div></div></div><div><div></div><div></div><div></div><div></div><div></div></div><div><div></div><div></div><div></div><div></div><div></div></div><div><div></div><div></div><div></div><div></div><div></div></div><div><div></div><div></div><div></div><div></div><div></div></div></div></div><div><div><div><div></div><div></div><div></div><div></div><div></div></div><div><div></div><div></div><div></div><div></div><div></div></div><div><div></div><div></div><div></div><div></div><div></div></div><div><div></div><div></div><div></div><div></div><div></div></div><div><div></div><div></div><div></div><div></div><div></div></div></div></div><div><div><div><div></div><div></div><div></div><div></div><div></div></div><div><div></div><div></div><div></div><div></div><div></div></div><div><div></div><div></div><div></div><div></div><div></div></div><div><div></div><div></div><div></div><div></div><div></div></div><div><div></div><div></div><div></div><div></div><div></div></div></div></div><div><div><div><div></div><div></div><div></div><div></div><div></div></div><div><div></div><div></div><div></div><div></div><div></div></div><div><div></div><div></div><div></div><div></div><div></div></div><div><div></div><div></div><div></div><div></div><div></div></div><div><div></div><div></div><div></div><div></div><div></div></div></div></div><div><div><div><div></div><div></div><div></div><div></div><div></div></div><div><div></div><div></div><div></div><div></div><div></div></div><div><div></div><div></div><div></div><div></div><div></div></div><div><div></div><div></div><div></div><div></div><div></div></div><div><div></div><div></div><div></div><div></div><div></div></div></div></div><div><div><div><div></div><div></div><div></div><div></div><div></div></div><div><div></div><div></div><div></div><div></div><div></div></div><div><div></div><div></div><div></div><div></div><div></div></div><div><div></div><div></div><div></div><div></div><div></div></div><div><div></div><div></div><div></div><div></div><div></div></div></div></div><div><div><div><div></div><div></div><div></div><div></div><div></div></div><div><div></div><div></div><div></div><div></div><div></div></div><div><div></div><div></div><div></div><div></div><div></div></div><div><div></div><div></div><div></div><div></div><div></div></div><div><div></div><div></div><div></div><div></div><div></div></div></div></div><div><div><div><div></div><div></div><div></div><div></div><div></div></div><div><div></div><div></div><div></div><div></div><div></div></div><div><div></div><div></div><div></div><div></div><div></div></div><div><div></div><div></div><div></div><div></div><div></div></div><div><div></div><div></div><div></div><div></div><div></div></div></div></div><div><div><div><div></div><div></div><div></div><div></div><div></div></div><div><div></div><div></div><div></div><div></div><div></div></div><div><div></div><div></div><div></div><div></div><div></div></div><div><div></div><div></div><div></div><div></div><div></div></div><div><div></div><div></div><div></div><div></div><div></div></div></div></div><div><div><div><div></div><div></div><div></div><div></div><div></div></div><div><div></div><div></div><div></div><div></div><div></div></div><div><div></div><div></div><div></div><div></div><div></div></div><div><div></div><div></div><div></div><div></div><div></div></div><div><div></div><div></div><div></div><div></div><div></div></div></div></div><div><div><div><div></div><div></div><div></div><div></div><div></div></div><div><div></div><div></div><div></div><div></div><div></div></div><div><div></div><div></div><div></div><div></div><div></div></div><div><div></div><div></div><div></div><div></div><div></div></div><div><div></div><div></div><div></div><div></div><div></div></div></div></div><div><div><div><div></div><div></div><div></div><div></div><div></div></div><div><div></div><div></div><div></div><div></div><div></div></div><div><div></div><div></div><div></div><div></div><div></div></div><div><div></div><div></div><div></div><div></div><div></div></div><div><div></div><div></div><div></div><div></div><div></div></div></div></div><div><div><div><div></div><div></div><div></div><div></div><div></div></div><div><div></div><div></div><div></div><div></div><div></div></div><div><div></div><div></div><div></div><div></div><div></div></div><div><div></div><div></div><div></div><div></div><div></div></div><div><div></div><div></div><div></div><div></div><div></div></div></div></div><div><div><div><div></div><div></div><div></div><div></div><div></div></div><div><div></div><div></div><div></div><div></div><div></div></div><div><div></div><div></div><div></div><div></div><div></div></div><div><div></div><div></div><div></div><div></div><div></div></div><div><div></div><div></div><div></div><div></div><div></div></div></div></div><div><div><div><div></div><div></div><div></div><div></div><div></div></div><div><div></div><div></div><div></div><div></div><div></div></div><div><div></div><div></div><div></div><div></div><div></div></div><div><div></div><div></div><div></div><div></div><div></div></div><div><div></div><div></div><div></div><div></div><div></div></div></div></div><div><div><div><div></div><div></div><div></div><div></div><div></div></div><div><div></div><div></div><div></div><div></div><div></div></div><div><div></div><div></div><div></div><div></div><div></div></div><div><div></div><div></div><div></div><div></div><div></div></div><div><div></div><div></div><div></div><div></div><div></div></div></div></div><div><div><div><div></div><div></div><div></div><div></div><div></div></div><div><div></div><div></div><div></div><div></div><div></div></div><div><div></div><div></div><div></div><div></div><div></div></div><div><div></div><div></div><div></div><div></div><div></div></div><div><div></div><div></div><div></div><div></div><div></div></div></div></div><div><div><div><div></div><div></div><div></div><div></div><div></div></div><div><div></div><div></div><div></div><div></div><div></div></div><div><div></div><div></div><div></div><div></div><div></div></div><div><div></div><div></div><div></div><div></div><div></div></div><div><div></div><div></div><div></div><div></div><div></div></div></div></div><div><div><div><div></div><div></div><div></div><div></div><div></div></div><div><div></div><div></div><div></div><div></div><div></div></div><div><div></div><div></div><div></div><div></div><div></div></div><div><div></div><div></div><div></div><div></div><div></div></div><div><div></div><div></div><div></div><div></div><div></div></div></div></div><div><div><div><div></div><div></div><div></div><div></div><div></div></div><div><div></div><div></div><div></div><div></div><div></div></div><div><div></div><div></div><div></div><div></div><div></div></div><div><div></div><div></div><div></div><div></div><div></div></div><div><div></div><div></div><div></div><div></div><div></div></div></div></div><div><div><div><div></div><div></div><div></div><div></div><div></div></div><div><div></div><div></div><div></div><div></div><div></div></div><div><div></div><div></div><div></div><div></div><div></div></div><div><div></div><div></div><div></div><div></div><div></div></div><div><div></div><div></div><div></div><div></div><div></div></div></div></div><div><div><div><div></div><div></div><div></div><div></div><div></div></div><div><div></div><div></div><div></div><div></div><div></div></div><div><div></div><div></div><div></div><div></div><div></div></div><div><div></div><div></div><div></div><div></div><div></div></div><div><div></div><div></div><div></div><div></div><div></div></div></div></div><div><div><div><div></div><div></div><div></div><div></div><div></div></div><div><div></div><div></div><div></div><div></div><div></div></div><div><div></div><div></div><div></div><div></div><div></div></div><div><div></div><div></div><div></div><div></div><div></div></div><div><div></div><div></div><div></div><div></div><div></div></div></div></div><div><div><div><div></div><div></div><div></div><div></div><div></div></div><div><div></div><div></div><div></div><div></div><div></div></div><div><div></div><div></div><div></div><div></div><div></div></div><div><div></div><div></div><div></div><div></div><div></div></div><div><div></div><div></div><div></div><div></div><div></div></div></div></div><div><div><div><div></div><div></div><div></div><div></div><div></div></div><div><div></div><div></div><div></div><div></div><div></div></div><div><div></div><div></div><div></div><div></div><div></div></div><div><div></div><div></div><div></div><div></div><div></div></div><div><div></div><div></div><div></div><div></div><div></div></div></div></div><div><div><div><div></div><div></div><div></div><div></div><div></div></div><div><div></div><div></div><div></div><div></div><div></div></div><div><div></div><div></div><div></div><div></div><div></div></div><div><div></div><div></div><div></div><div></div><div></div></div><div><div></div><div></div><div></div><div></div><div></div></div></div></div><div><div><div><div></div><div></div><div></div><div></div><div></div></div><div><div></div><div></div><div></div><div></div><div></div></div><div><div></div><div></div><div></div><div></div><div></div></div><div><div></div><div></div><div></div><div></div><div></div></div><div><div></div><div></div><div></div><div></div><div></div></div></div></div><div><div><div><div></div><div></div><div></div><div></div><div></div></div><div><div></div><div></div><div></div><div></div><div></div></div><div><div></div><div></div><div></div><div></div><div></div></div><div><div></div><div></div><div></div><div></div><div></div></div><div><div></div><div></div><div></div><div></div><div></div></div></div></div><div><div><div><div></div><div></div><div></div><div></div><div></div></div><div><div></div><div></div><div></div><div></div><div></div></div><div><div></div><div></div><div></div><div></div><div></div></div><div><div></div><div></div><div></div><div></div><div></div></div><div><div></div><div></div><div></div><div></div><div></div></div></div></div><div><div><div><div></div><div></div><div></div><div></div><div></div></div><div><div></div><div></div><div></div><div></div><div></div></div><div><div></div><div></div><div></div><div></div><div></div></div><div><div></div><div></div><div></div><div></div><div></div></div><div><div></div><div></div><div></div><div></div><div></div></div></div></div><div><div><div><div></div><div></div><div></div><div></div><div></div></div><div><div></div><div></div><div></div><div></div><div></div></div><div><div></div><div></div><div></div><div></div><div></div></div><div><div>&lt;/</div></div></div></div></div></div></div>									
--	--	--	--	--	--	--	--	--	--

DO NOT SCALE USE FIGURED DIMENSIONS ONLY









**LEGEND:**

EXISTING KERB LINE

EXISTING EIR NETWORK

EXISTING VIRGIN MEDIA NETWORK

EXISTING DDF NETWORK

EXISTING ENET NETWORK

EXISTING BT NETWORK

EXISTING GNI TELCO NETWORK

EXISTING FIBRE DUBLIN CITY COUNCIL NETWORK

EXISTING NETWORK TO BE DECOMMISSIONED

PROPOSED KERB LINE

EIR NETWORK - PROPOSED DIVERSION

VIRGIN MEDIA - PROPOSED DIVERSION

ESB DUBLIN DARK FIBRE - PROPOSED DIVERSION

ENET - PROPOSED DIVERSION

BT - PROPOSED DIVERSION

GNI TELCO - PROPOSED DIVERSION

FIBRE DUBLIN CITY COUNCIL NETWORK - PROPOSED DIVERSION

SITE BOUNDARY LINE

TEMPORARY LAND ACQUISITION

**NOTES:**  
1. UTILITY LOCATIONS ARE INDICATIVE ONLY AND BASED ON UTILITY PROVIDER RECORDS

**Disclaimer**  
a. © National Transport Authority (NTA) 2023. This drawing is confidential and the copyright in it is owned by NTA. This drawing must not be either loaned, copied or otherwise reproduced in whole or in part or used for any purpose without the prior permission of NTA.  
b. This drawing is to be used for the design element identified in the titlebox. Other information shown is to be considered indicative only. The drawing is to be read in conjunction with all other relevant design drawings.  
c. O.S. data used for plans are printed under © Ordnance Survey Ireland Government of Ireland. All rights reserved. Licence Number 2023/OSI\_NMA\_180 National Transport Authority. All elevations are in metres and relate to OSI Geoid Model (OSGM15) Mean Head. All Co-ordinates are in Irish Transverse Mercator Grid (ITM) as defined by OSI active local GPS station.  
d. Information concerning the position of apparatus shown on this drawing is based on drawings supplied by the utility owners and/or the utility works contractor, whilst every care has been taken in the preparation of this drawing, positions should be taken as approximate and are intended for general guidance only and no representation is made by the NTA as to the accuracy, completeness, sufficiency or otherwise of this information or the position of the apparatus. The information contained herein does not purport to be comprehensive or final as the apparatus is subject to being altered and/or superceded. Recipients should not rely on this information. Any liabilities are hereby expressly disclaimed.  
e. The information contained herein has been provided by the NTA but does not purport to be comprehensive or final. Recipients should not rely on the information. Neither the NTA nor any of its directors, officers, employees, agents, stakeholders or advisers make any representation or warranty as to, or accept any liability or responsibility in relation to, the adequacy, accuracy, reasonableness or completeness of the information provided as part of this document or any matter on which the information is based (including but not limited to loss or damage arising as a result of reliance by recipients on the information or any part of it). Any liabilities are hereby expressly disclaimed.

Rev	Date	Drn	Chk'd	App'd	Description
M01	28/03/23	TN	AD	CA	ISSUE FOR PHASE 4: PLANNING


















Client <b>NTA</b> Údarás Náisiúnta Iompair National Transport Authority		Engineering Designer <b>AECOM</b> T.NEMYNUSHC MOTT MACDONALD		
Date 28/03/23	Scale 1:500 @ A1 1:1000 @ A3	Drawn T.NEMYNUSHC	Checked M.DUGGAN	Approved C.ACTON
Project Code BCIDA	Originator Code ACM	QMS Code		

Programme Title <b>BUSCONNECTS DUBLIN CORE BUS CORRIDORS INFRASTRUCTURE WORKS</b>				
Drawing Title TALLAGHT/CLONDALKIN TO CITY CENTRE CORE BUS CORRIDOR SCHEME TELECOMMUNICATIONS ASSET ALTERATIONS				
Drawing File Name BCIDA-ACM-UTL_UL-0809_XX_00-DR-CU-0002	Sheet Number 02 of 56	Status A	Rev M01	

DO NOT SCALE USE FIGURED DIMENSIONS ONLY



**LEGEND:**

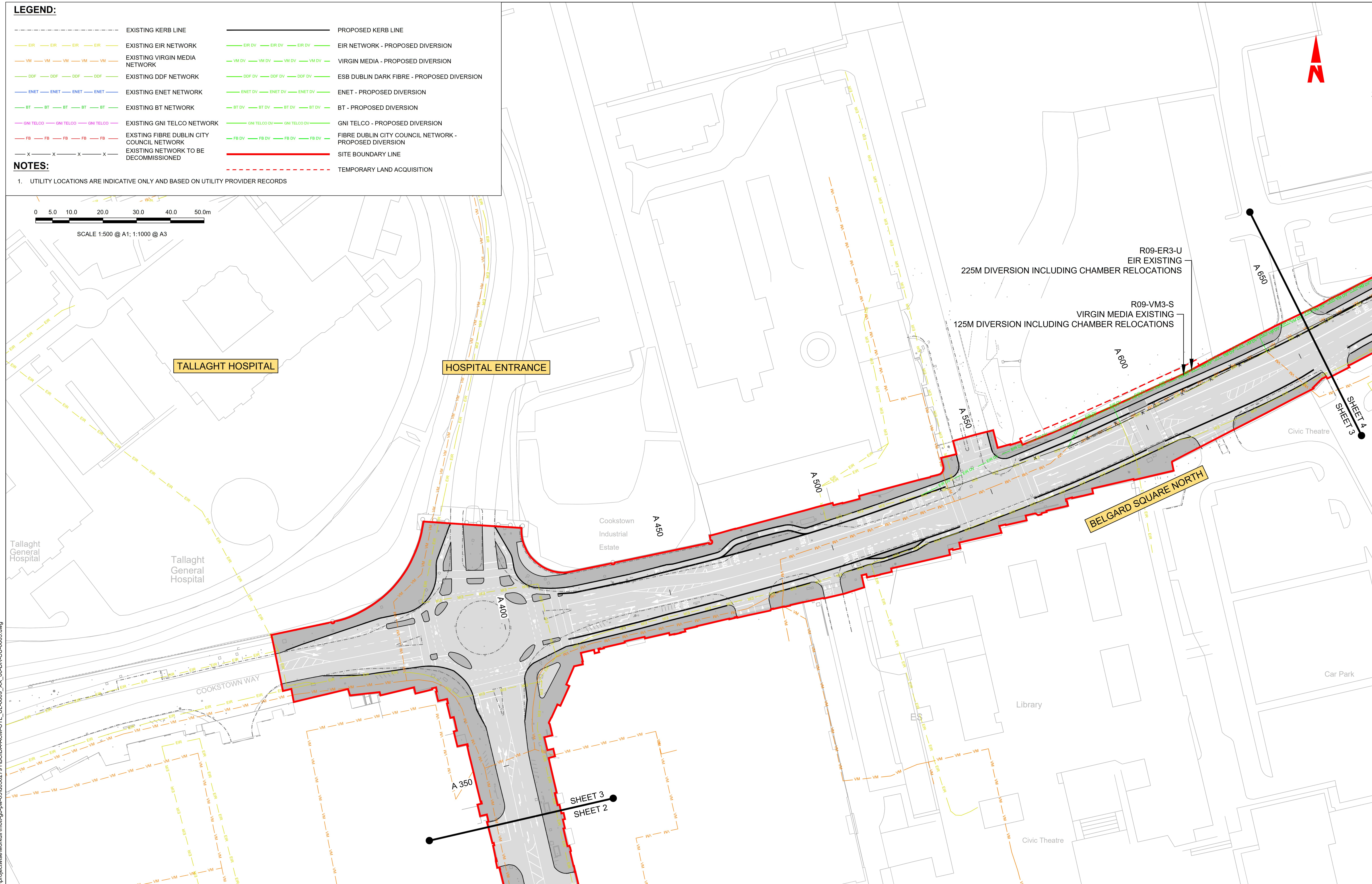
- | EXISTING KERB LINE   |  | PROPOSED KERB LINE  |  |
|--|--|---|--|
|  | EXISTING EIR NETWORK                       |  | EIR NETWORK - PROPOSED DIVERSION                       |
|  | EXISTING VIRGIN MEDIA NETWORK              |  | VIRGIN MEDIA - PROPOSED DIVERSION                      |
|  | EXISTING DDF NETWORK                       |  | ESB DUBLIN DARK FIBRE - PROPOSED DIVERSION             |
|  | EXISTING ENET NETWORK                      |  | ENET - PROPOSED DIVERSION                              |
|  | EXISTING BT NETWORK                        |  | BT - PROPOSED DIVERSION                                |
|  | EXISTING GNI TELCO NETWORK                 |  | GNI TELCO - PROPOSED DIVERSION                         |
|  | EXISTING FIBRE DUBLIN CITY COUNCIL NETWORK |  | FIBRE DUBLIN CITY COUNCIL NETWORK - PROPOSED DIVERSION |
|  | EXISTING NETWORK TO BE DECOMMISSIONED      |  | SITE BOUNDARY LINE                                     |
| <b>NOTES:</b>  |  |  | TEMPORARY LAND ACQUISITION                             |

**NOTES:**

1. UTILITY LOCATIONS ARE INDICATIVE ONLY AND BASED ON UTILITY PROVIDER RECORDS



SCALE 1:500 @ A1; 1:1000 @ A3



**Disclaimer**

a. © National Transport Authority (NTA) 2023. This drawing is confidential and the copyright in it is owned by NTA. This drawing must not be either loaned, copied or otherwise reproduced in whole or in part or used for any purpose without the prior permission of NTA.

b. This drawing is to be used for the design element identified in the titlebox. Other information shown is to be considered indicative only. The drawing is to be read in conjunction with all other design drawings.

c. O.S. data used for planning is sourced under Ordnance Survey Ireland Government of Ireland. All rights reserved. Licence Number 2023/OSI\_NMA\_180 National Transport Authority. All elevations are in metres and relate to OSI Geoid Model (OSGM15) Malin Head. All Co-ordinates are in Irish

Transverse Mercator Grid (ITM) as defined by OSI active local GPS station.

Information concerning the position of apparatus shown on this drawing is based on drawings supplied by the utility owners and/or the utility works contractor, whilst every care has been taken in the preparation of this drawing, positions should be taken as approximate and are intended for general guidance only and no representation is made by the NTA as to the accuracy, completeness, sufficiency or otherwise of this drawing and the position of the apparatus. The information contained herein does not purport to be comprehensive or final as the apparatus is subject to being altered and/or superceded. Recipients should not rely on this information. Any liabilities are hereby expressly disclaimed.

6. The information contained herein has been provided by the NTA but does not purport to be comprehensive or final. Recipients should not rely on the information. Neither the NTA nor any of its directors, officers, employees, agents, stakeholders or advisers make any representation or warranty as to, or accept any liability or responsibility in relation to, the adequacy, accuracy, reasonableness or completeness of the information provided as part of this document or any matter on which the information is based (including but not limited to loss or damage arising as a result of reliance by recipients on the information or any part of it). Any liabilities are hereby expressly disclaimed.



Rev	Date	Dwn	Chk'd	App'd	Description
M01	28/03/23	TN	AD	CA	ISSUE FOR PHASE 4: PLANNING

Client

  
**NTA**  
Údarás Náisiúnta Iompair  
National Transport Authority

Date	Scale 1:500
28/03/23	1:1000
Project Code	Originator Code

Engineering Designer

**AECOM** **MOTT MACDONALD**

Drawn	Checked	Approved
T.NEMYNUSHCHAK	A.DUGGAN	C.ACTON
QMS Code		

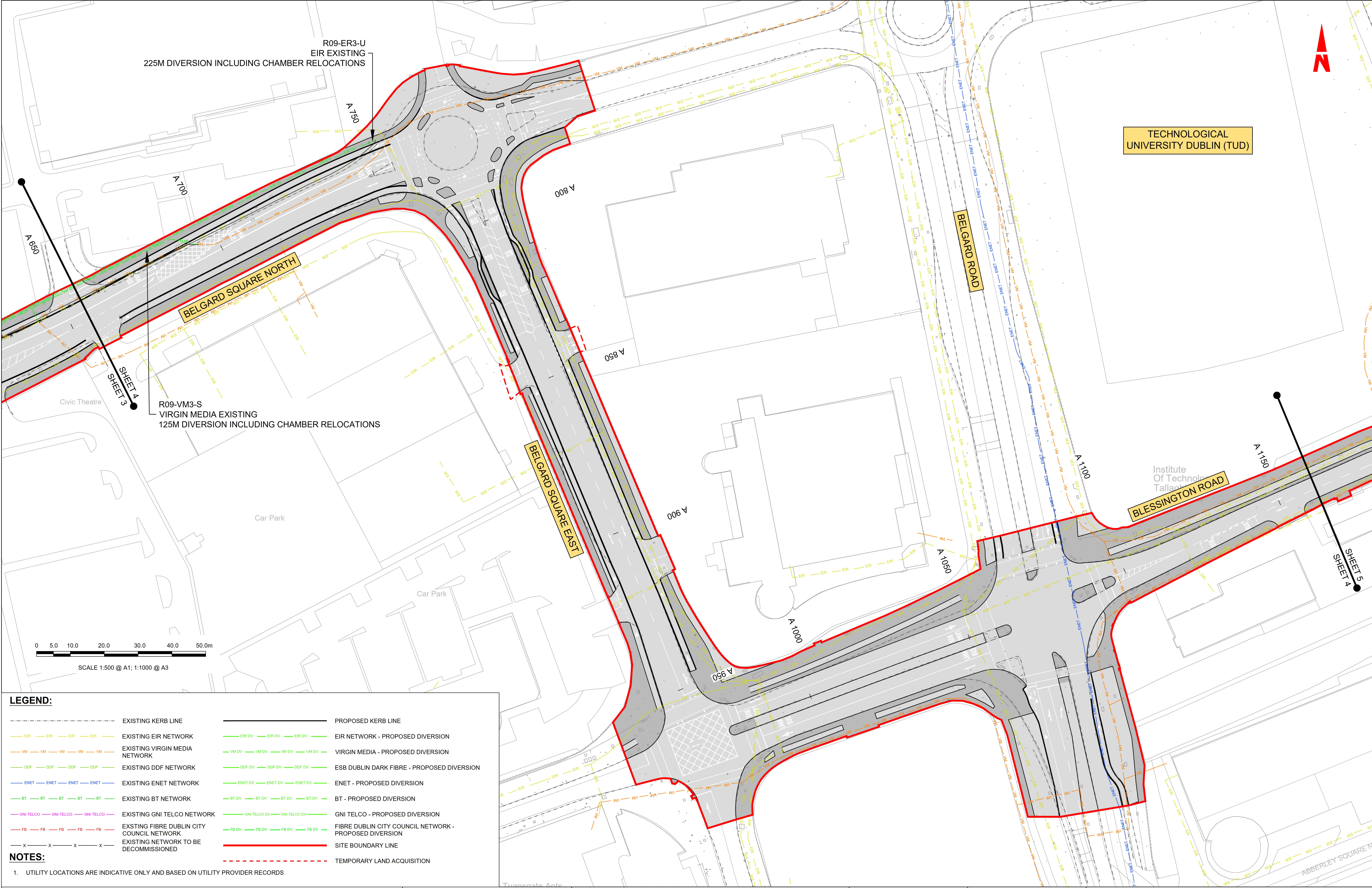
Programme Title	<b>BUSCONNECTS DUBLIN CORE BUS CORRIDORS INFRASTRUCTURE WORKS</b>
-----------------	---

Drawing Title
TALLAGHT/CLONDALKIN TO CITY CENTRE CORE BUS CORRIDOR SCHEME TELECOMMUNICATIONS ASSET ALTERATIONS

Drawing File Name	Sheet Number	Status	Rev
BCIDA-ACM-UTL UL-0809 XX 00-DR-CU-0003	03 of 56	A	M01

DO NOT SCALE USE FIGURED DIMENSIONS ONLY





**LEGEND:**

EXISTING KERB LINE

EXISTING EIR NETWORK

EXISTING VIRGIN MEDIA NETWORK

EXISTING DDF NETWORK

EXISTING ENET NETWORK

EXISTING BT NETWORK

EXISTING GNI TELCO NETWORK

EXISTING FIBRE DUBLIN CITY COUNCIL NETWORK

EXISTING NETWORK TO BE DECOMMISSIONED

PROPOSED KERB LINE

EIR NETWORK - PROPOSED DIVERSION

VIRGIN MEDIA - PROPOSED DIVERSION

ESB DUBLIN DARK FIBRE - PROPOSED DIVERSION

ENET - PROPOSED DIVERSION

BT - PROPOSED DIVERSION

GNI TELCO - PROPOSED DIVERSION

FIBRE DUBLIN CITY COUNCIL NETWORK - PROPOSED DIVERSION

SITE BOUNDARY LINE

TEMPORARY LAND ACQUISITION

**NOTES:**  
1. UTILITY LOCATIONS ARE INDICATIVE ONLY AND BASED ON UTILITY PROVIDER RECORDS

**Disclaimer**  
a. © National Transport Authority (NTA) 2023. This drawing is confidential and the copyright in it is owned by NTA. This drawing must not be either loaned, copied or otherwise reproduced in whole or in part or used for any purpose without the prior permission of NTA.  
b. This drawing is to be used for the design element identified in the titlebox. Other information shown is to be considered indicative only. The drawing is to be read in conjunction with all other relevant design drawings.  
c. O.S. data used for plans are printed under © Ordnance Survey Ireland Government of Ireland. All rights reserved. Licence Number 2023/OSI\_NMA\_180 National Transport Authority. All elevations are in metres and relate to OSI Geoid Model (OSGM15) Mean Head. All Co-ordinates are in Irish Transverse Mercator Grid (ITM) as defined by OSI active local GPS station.  
d. Information concerning the position of apparatus shown on this drawing is based on drawings supplied by the utility owners and/or the utility works contractor, whilst every care has been taken in the preparation of this drawing, positions should be taken as approximate and are intended for general guidance only and no representation is made by the NTA as to the accuracy, completeness, sufficiency or otherwise of this drawing and the position of the apparatus. The information contained herein does not purport to be comprehensive or final as the apparatus is subject to being altered and/or superceded. Recipients should not rely on this information. Any liabilities are hereby expressly disclaimed.  
e. The information contained herein has been provided by the NTA but does not purport to be comprehensive or final. Recipients should not rely on the information. Neither the NTA nor any of its directors, officers, employees, agents, stakeholders or advisers make any representation or warranty as to, or accept any liability or responsibility in relation to, the adequacy, accuracy, reasonableness or completeness of the information provided as part of this document or any matter on which the information is based (including but not limited to loss or damage arising as a result of reliance by recipients on the information or any part of it). Any liabilities are hereby expressly disclaimed.

Rev	Date	Drm	Chk'd	App'd	Description
	M01	28/03/23	TN	AD	CA

NTA

Údarás Náisiúnta Iompair

National Transport Authority

Date

28/03/23

Scale

1:500 @ A1  
1:1000 @ A3

Project Code

BCIDA

Originator Code

ACM

Engineering Designer

AECOM

MOTT MACDONALD

Drawn

T.NEMYNUSHC

Checked

ADUGGAN

Approved

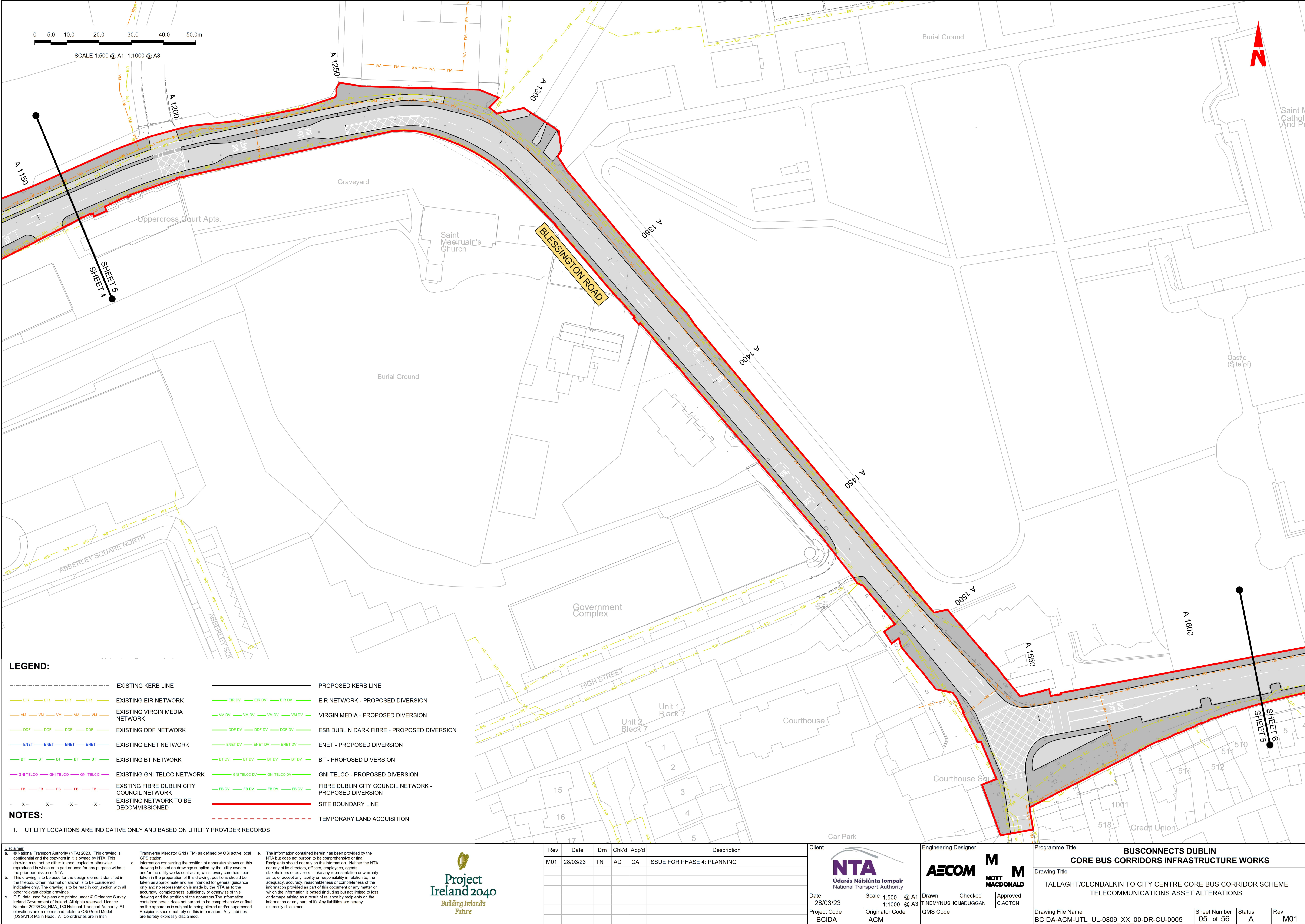
C.ACTON

QMS Code

Programme Title <b>BUSCONNECTS DUBLIN CORE BUS CORRIDORS INFRASTRUCTURE WORKS</b>				
Drawing Title TALLAGHT/CLONDALKIN TO CITY CENTRE CORE BUS CORRIDOR SCHEME TELECOMMUNICATIONS ASSET ALTERATIONS				
Drawing File Name BCIDA-ACM-UTL_UL-0809_XX_00-DR-CU-0004	Sheet Number 04 of 56	Status A	Rev M01	

DO NOT SCALE USE FIGURED DIMENSIONS ONLY





**LEGEND:**

---

EXISTING KERB LINE

---

EXISTING EIR NETWORK

---

EXISTING VIRGIN MEDIA NETWORK

---

EXISTING DDF NETWORK

---

EXISTING ENET NETWORK

---

EXISTING BT NETWORK

---

EXISTING GNI TELCO NETWORK

---

EXISTING FIBRE DUBLIN CITY COUNCIL NETWORK

---

EXISTING NETWORK TO BE DECOMMISSIONED

---

PROPOSED KERB LINE

---

EIR NETWORK - PROPOSED DIVERSION

---

VIRGIN MEDIA - PROPOSED DIVERSION

---

ESB DUBLIN DARK FIBRE - PROPOSED DIVERSION

---

ENET - PROPOSED DIVERSION

---

BT - PROPOSED DIVERSION

---

GNI TELCO - PROPOSED DIVERSION

---

FIBRE DUBLIN CITY COUNCIL NETWORK - PROPOSED DIVERSION

---

SITE BOUNDARY LINE

---

TEMPORARY LAND ACQUISITION

**NOTES:**

1. UTILITY LOCATIONS ARE INDICATIVE ONLY AND BASED ON UTILITY PROVIDER RECORDS

**Disclaimer**

a. © National Transport Authority (NTA) 2023. This drawing is confidential and the copyright in it is owned by NTA. This drawing must not be either loaned, copied or otherwise reproduced in whole or in part or used for any purpose without the prior permission of NTA.

b. This drawing is to be used for the design element identified in the titlebox. Other information shown is to be considered indicative only. The drawing is to be read in conjunction with all other relevant design drawings.

c. O.S. data used for plans are printed under © Ordnance Survey Ireland Government of Ireland. All rights reserved. Licence Number 2023/OS\_NMA\_180 National Transport Authority. All elevations are in metres and relate to OSI Geoid Model (OSGM15) Mean Head. All Co-ordinates are in Irish Transverse Mercator Grid (ITM) as defined by OSI active local GPS station.

d. Information concerning the position of apparatus shown on this drawing is based on drawings supplied by the utility owners and/or the utility works contractor, whilst every care has been taken in the preparation of this drawing, positions should be taken as approximate and are intended for general guidance only and no representation is made by the NTA as to the accuracy, completeness, sufficiency or otherwise of this drawing and the position of the apparatus. The information contained herein does not purport to be comprehensive or final as the apparatus is subject to being altered and/or superceded. Recipients should not rely on this information. Any liabilities are hereby expressly disclaimed.

e. The information contained herein has been provided by the NTA but does not purport to be comprehensive or final. Recipients should not rely on the information. Neither the NTA nor any of its directors, officers, employees, agents, stakeholders or advisers make any representation or warranty as to, or accept any liability or responsibility in relation to, the adequacy, accuracy, reasonableness or completeness of the information provided as part of this document or any matter on which the information is based (including but not limited to loss or damage arising as a result of reliance by recipients on the information or any part of it). Any liabilities are hereby expressly disclaimed.



Rev	Date	Drm	Chk'd	App'd	Description
M01	28/03/23	TN	AD	CA	ISSUE FOR PHASE 4: PLANNING

Client

**NTA**  
Údarás Náisiúnta Iompair  
National Transport Authority

Date  
28/03/23

Scale  
1:500 @ A1  
1:1000 @ A3

Project Code  
BCIDA

Originator Code  
ACM

Engineering Designer

**AECOM**

**MOTT MACDONALD**

Drawn  
T.NEMYNUSHCHENKO

Checked  
J.DUGGAN

Approved  
C.ACTON


















QMS Code

Programme Title <b>BUSCONNECTS DUBLIN CORE BUS CORRIDORS INFRASTRUCTURE WORKS</b>				
Drawing Title TALLAGHT/CLONDALKIN TO CITY CENTRE CORE BUS CORRIDOR SCHEME TELECOMMUNICATIONS ASSET ALTERATIONS				
Drawing File Name BCIDA-ACM-UTL_UL-0809_XX_00-DR-CU-0005	Sheet Number 05 of 56	Status A	Rev M01	

DO NOT SCALE USE FIGURED DIMENSIONS ONLY




**LEGEND:**

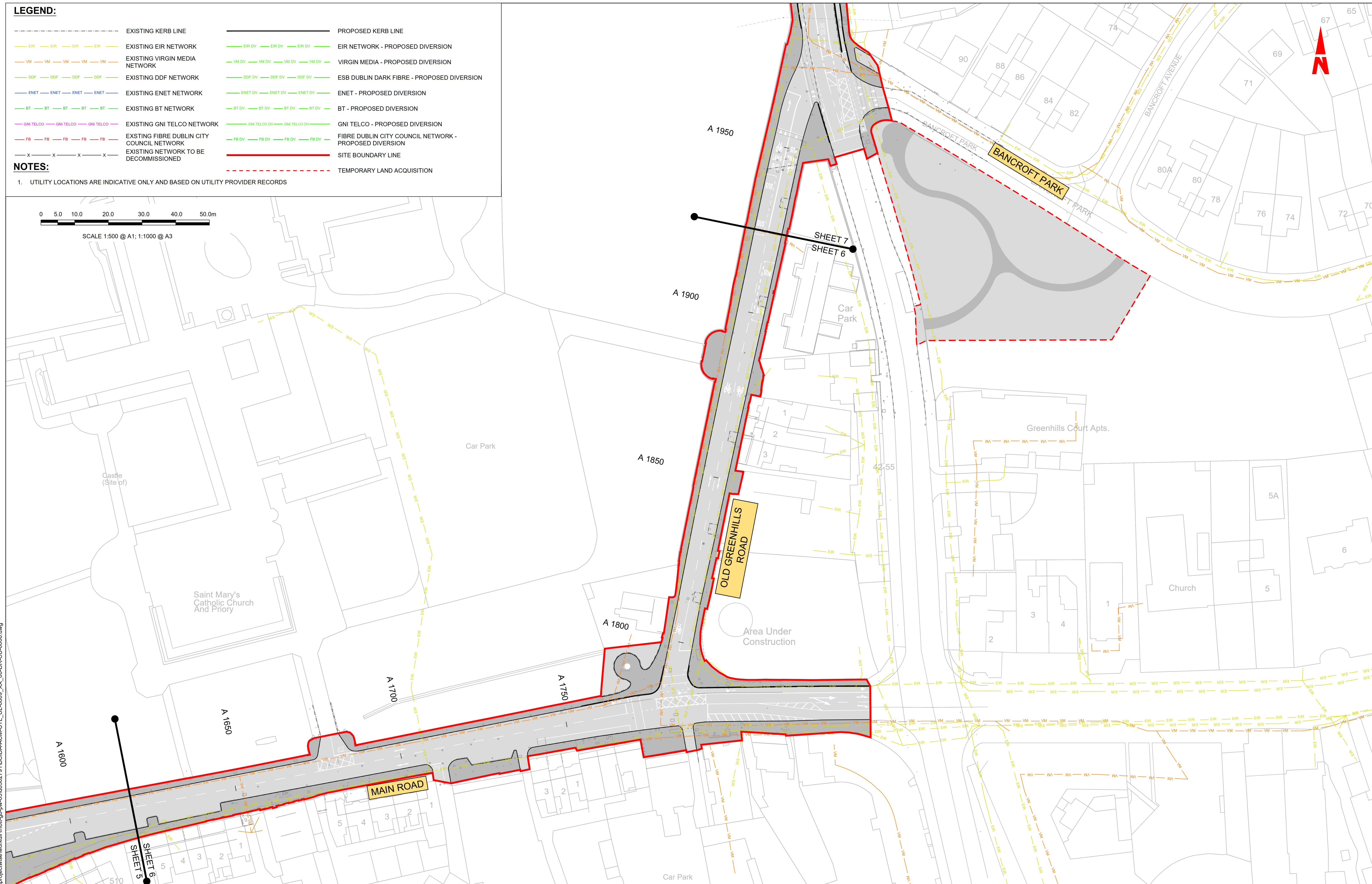
- | EXISTING KERB LINE   |  | PROPOSED KERB LINE  |  |
|--|--|---|--|
|    | EXISTING EIR NETWORK                       |    | EIR NETWORK - PROPOSED DIVERSION                       |
|  | EXISTING VIRGIN MEDIA NETWORK              |  | VIRGIN MEDIA - PROPOSED DIVERSION                      |
|  | EXISTING DDF NETWORK                       |  | ESB DUBLIN DARK FIBRE - PROPOSED DIVERSION             |
|  | EXISTING ENET NETWORK                      |  | ENET - PROPOSED DIVERSION                              |
|  | EXISTING BT NETWORK                        |  | BT - PROPOSED DIVERSION                                |
|  | EXISTING GNI TELCO NETWORK                 |  | GNI TELCO - PROPOSED DIVERSION                         |
|  | EXISTING FIBRE DUBLIN CITY COUNCIL NETWORK |  | FIBRE DUBLIN CITY COUNCIL NETWORK - PROPOSED DIVERSION |
|  | EXISTING NETWORK TO BE DECOMMISSIONED      |  | SITE BOUNDARY LINE                                     |
| <b>NOTES:</b>  |  |  | TEMPORARY LAND ACQUISITION                             |

**NOTES:**

1. UTILITY LOCATIONS ARE INDICATIVE ONLY AND BASED ON UTILITY PROVIDER RECORDS



SCALE 1:500 @ A1: 1:1000 @ A3



**Disclaimer**

a. © National Transport Authority (NTA) 2023. This drawing is confidential and the copyright in it is owned by NTA. This drawing must not be either loaned, copied or otherwise reproduced in whole or in part or used for any purpose without the prior permission of NTA.

b. This drawing is to be used for the design element identified in the titlebox. Other information shown is to be considered indicative only. The drawing is to be read in conjunction with all other relevant design drawings.

c. O.S. data used for plans are sourced under © Ordnance Survey Ireland Government of Ireland. All rights reserved. Licence Number 2023/OSI\_NMA\_180 National Transport Authority. All elevations are in metres and relate to OSI Geoid Model (OSGM15) Mean Head. All Co-ordinates are in Irish




Transverse Mercator Grid (ITM) as defined by OSI active local GPS station.

Information concerning the position of apparatus shown on this drawing is based on drawings supplied by the utility owners and/or the utility works contractor, while every care has been taken in the preparation of this drawing, positions should be taken as approximate and are intended for general guidance only and no representation is made by the NTA as to the accuracy, completeness, sufficiency or otherwise of this drawing and the position of the apparatus. The information contained herein does not purport to be comprehensive or final as the apparatus is subject to being altered and/or superceded. Recipients should not rely on this information. Any liabilities are hereby expressly disclaimed.

The information contained herein has been provided by the NTA but does not purport to be comprehensive or final. Recipients should not rely on the information. Neither the NTA nor any of its directors, officers, employees, agents or stakeholders or advisers make any representation or warranty as to, or accept any liability or responsibility in relation to, the adequacy, accuracy, reasonableness or completeness of the information provided as part of this document or any matter on which the information is based (including but not limited to loss or damage arising as a result of reliance by recipients on the information or any part of it). Any liabilities are hereby expressly disclaimed.



Rev	Date	Drm	Chk'd	App'd	Description
M01	28/03/23	TN	AD	CA	ISSUE FOR PHASE 4: PLANNING

Client		Engineering Designer		
 <p><b>NTA</b> Udáras Náisiúnta Iompair National Transport Authority</p>		 		
Date	Scale	Drawn	Checked	Approved
28/03/23	1:500 @ A1 1:1000 @ A3	T.NEMYNUSHA	M.DUGGAN	C.ACTON
Project Code	Originator Code	QMS Code		
BCIDA	ACM			

Programme Title		<b>BUSCONNECTS DUBLIN</b> <b>CORE BUS CORRIDORS INFRASTRUCTURE WORKS</b>		
Drawing Title		TALLAGHT/CLONDALKIN TO CITY CENTRE CORE BUS CORRIDOR SCHEME TELECOMMUNICATIONS ASSET ALTERATIONS		
Drawing File Name		Sheet	Status	Rev
BCIDA-ACM-UTL UL-0809 XX 00-DR-CU-0006		06 of 56	A	M01

DO NOT SCALE USE FIGURED DIMENSIONS ONLY









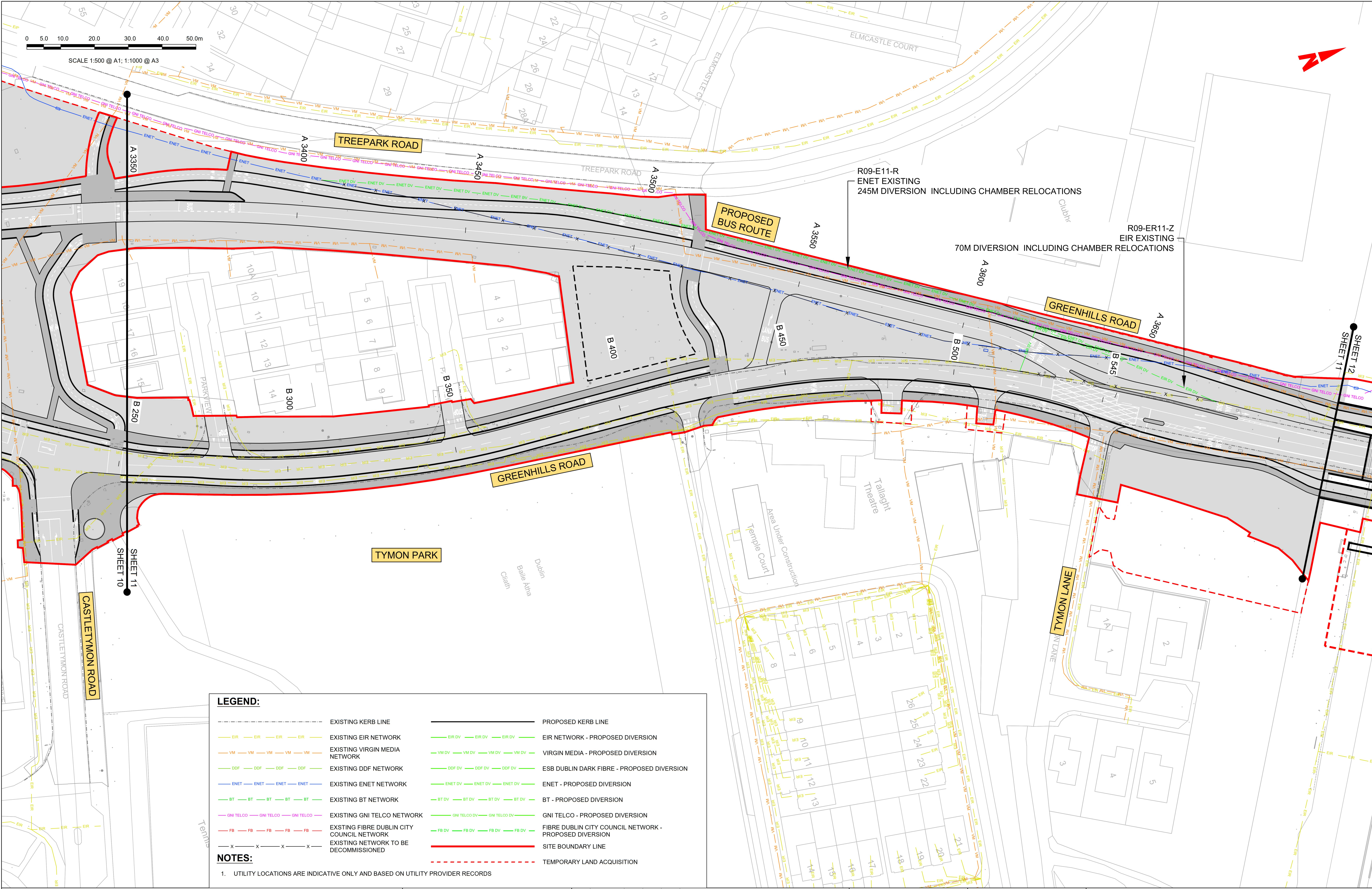












LEGEND:

- |  |  |  |  |
|--|--|--|--|
|  | EXISTING KERB LINE                         |  | PROPOSED KERB LINE                                     |
|  | EXISTING EIR NETWORK                       |  | EIR NETWORK - PROPOSED DIVERSION                       |
|  | EXISTING VIRGIN MEDIA NETWORK              |  | VIRGIN MEDIA - PROPOSED DIVERSION                      |
|  | EXISTING DDF NETWORK                       |  | ESB DUBLIN DARK FIBRE - PROPOSED DIVERSION             |
|  | EXISTING ENET NETWORK                      |  | ENET - PROPOSED DIVERSION                              |
|  | EXISTING BT NETWORK                        |  | BT - PROPOSED DIVERSION                                |
|  | EXISTING GNI TELCO NETWORK                 |  | GNI TELCO - PROPOSED DIVERSION                         |
|  | EXISTING FIBRE DUBLIN CITY COUNCIL NETWORK |  | FIBRE DUBLIN CITY COUNCIL NETWORK - PROPOSED DIVERSION |
|  | EXISTING NETWORK TO BE DECOMMISSIONED      |  | SITE BOUNDARY LINE                                     |
|  |  |  | TEMPORARY LAND ACQUISITION                             |

NOTES:

1. UTILITY LOCATIONS ARE INDICATIVE ONLY AND BASED ON UTILITY PROVIDER RECORDS

Disclaimer  
a. © National Transport Authority (NTA) 2023. This drawing is confidential and the copyright in it is owned by NTA. This drawing must not be either loaned, copied or otherwise reproduced in whole or in part or used for any purpose without the prior permission of NTA.  
b. This drawing is to be used for the design element identified in the titlebox. Other information shown is to be considered indicative only. The drawing is to be read in conjunction with all other relevant design drawings.  
c. O.S. data used for plans are printed under © Ordnance Survey Ireland Government of Ireland. All rights reserved. Licence Number 2023/OSI\_NMA\_180 National Transport Authority. All elevations are in metres and relate to OSI Geoid Model (OSGM15) Mean Head. All Co-ordinates are in Irish

Transverse Mercator Grid (ITM) as defined by OSI active local GPS station.

d. Information concerning the position of apparatus shown on this drawing is based on drawings supplied by the utility owners and/or the utility works contractor, whilst every care has been taken in the preparation of this drawing, positions should be taken as approximate and are intended for general guidance only and no representation is made by the NTA as to the accuracy, completeness, sufficiency or otherwise of this drawing and the position of the apparatus. The information contained herein does not purport to be comprehensive or final as the apparatus is subject to being altered and/or superceded. Recipients should not rely on this information. Any liabilities are hereby expressly disclaimed.

e. The information contained herein has been provided by the NTA but does not purport to be comprehensive or final. Recipients should not rely on the information. Neither the NTA nor any of its directors, officers, employees, agents, stakeholders or advisers make any representation or warranty as to, or accept any liability or responsibility in relation to, the adequacy, accuracy, reasonableness or completeness of the information provided as part of this document or any matter on which the information is based (including but not limited to loss or damage arising as a result of reliance by recipients on the information or any part of it). Any liabilities are hereby expressly disclaimed.



Rev	Date	Drm	Chk'd	App'd	Description
M01	28/03/23	TN	AD	CA	ISSUE FOR PHASE 4: PLANNING



Programme Title <b>BUSCONNECTS DUBLIN CORE BUS CORRIDORS INFRASTRUCTURE WORKS</b>			
Drawing Title TALLAGHT/CLONDALKIN TO CITY CENTRE CORE BUS CORRIDOR SCHEME TELECOMMUNICATIONS ASSET ALTERATIONS			
Drawing File Name BCIDA-ACM-UTL_UL-0809_XX_00-DR-CU-0011	Sheet Number 11 of 56	Status A	Rev M01

















DO NOT SCALE USE FIGURED DIMENSIONS ONLY








**LEGEND:**

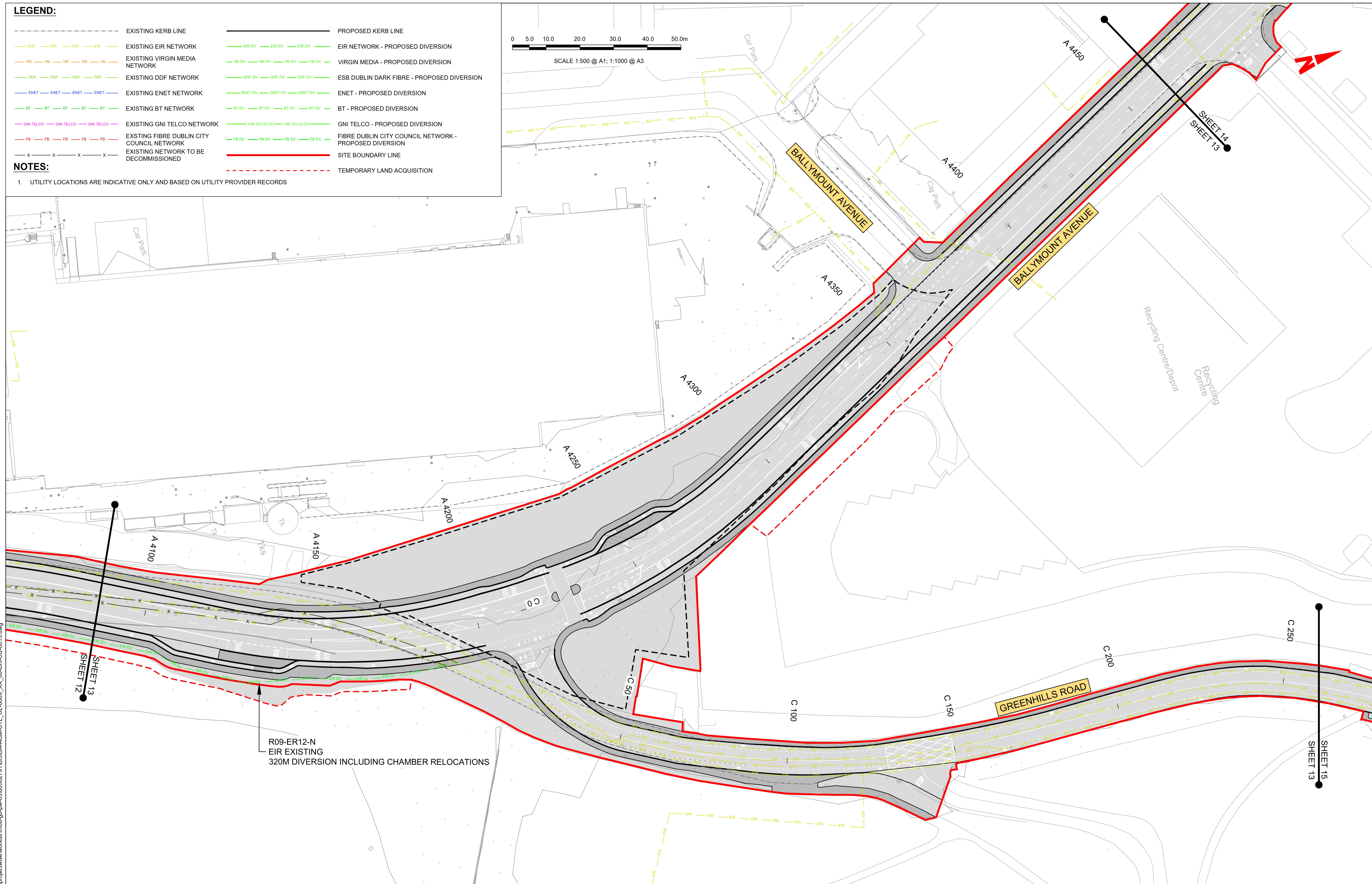
- | EXISTING KERB LINE   |  | PROPOSED KERB LINE  |  |
|--|--|---|--|
|  | EXISTING EIR NETWORK                       |  | EIR NETWORK - PROPOSED DIVERSION                       |
|  | EXISTING VIRGIN MEDIA NETWORK              |  | VIRGIN MEDIA - PROPOSED DIVERSION                      |
|  | EXISTING DDF NETWORK                       |  | ESB DUBLIN DARK FIBRE - PROPOSED DIVERSION             |
|  | EXISTING ENET NETWORK                      |  | ENET - PROPOSED DIVERSION                              |
|  | EXISTING BT NETWORK                        |  | BT - PROPOSED DIVERSION                                |
|  | EXISTING GNI TELCO NETWORK                 |  | GNI TELCO - PROPOSED DIVERSION                         |
|  | EXISTING FIBRE DUBLIN CITY COUNCIL NETWORK |  | FIBRE DUBLIN CITY COUNCIL NETWORK - PROPOSED DIVERSION |
|  | EXISTING NETWORK TO BE DECOMMISSIONED      |  | SITE BOUNDARY LINE                                     |

**NOTES:**

1. UTILITY LOCATIONS ARE INDICATIVE ONLY AND BASED ON UTILITY PROVIDER RECORDS



SCALE 1:500 @ A1; 1:1000 @ A3



**Disclaimer**

a. © National Transport Authority (NTA) (2023). This drawing is confidential and the copyright in it is owned by NTA. This drawing must not be either loaned, copied or otherwise reproduced in whole or in part or used for any purpose without the prior permission of NTA.

b. This drawing is to be used for the design element identified in the titlebox. Other information shown is to be considered indicative only. The drawing is to be read in conjunction with all other relevant design drawings.

c. This drawing is to be used for plans as granted under © Ordnance Survey Ireland Government (2023). All rights reserved. Licence Number 2023/OSI\_NMA\_180 National Transport Authority. All elevations are in metres and relate to OSI Geoid Model (OSGM15) Mean Level. All Co-ordinates are in Irish

Transverse Mercator Grid (ITM) as defined by OSI active local GPS station.

Information concerning the position of apparatus shown on the drawing is based on drawings supplied by the utility owners and/or the utility works contractor, whilst every care has been taken in the preparation of this drawing, positions should be taken as approximate and are intended for general guidance only and no representation is made by the NTA as to the accuracy, completeness, sufficiency or otherwise of this drawing and the position of the apparatus. The information contained herein does not purport to be comprehensive or final as the apparatus is subject to being altered and/or superseded. Recipients should not rely on this information. Any liabilities are hereby expressly disclaimed.

6. The information contained herein has been provided by the NTA but does not purport to be comprehensive or final. Recipients should not rely on the information. Neither the NTA nor any of its directors, officers, employees, agents, stakeholders or advisers make any representation or warranty as to, or accept any liability or responsibility in relation to, the adequacy, accuracy, reasonableness or completeness of the information provided as part of this document or any matter on which the information is based (including but not limited to loss or damage arising as a result of reliance by recipients on the information or any part of it). Any liabilities are hereby expressly disclaimed.



Rev	Date	Drm	Chk'd	App'd	Description
M01	28/03/23	TN	AD	CA	ISSUE FOR PHASE 4: PLANNING

Client

  
**NTA**  
Údarás Náisiúnta Iompair  
National Transport Authority

Date 28/03/23	Scale 1:500 1:1000
Project Code PCIDA	Originator Code ACM

Engineering Designer

**AECOM**

**MOTT  
MACDONALD**

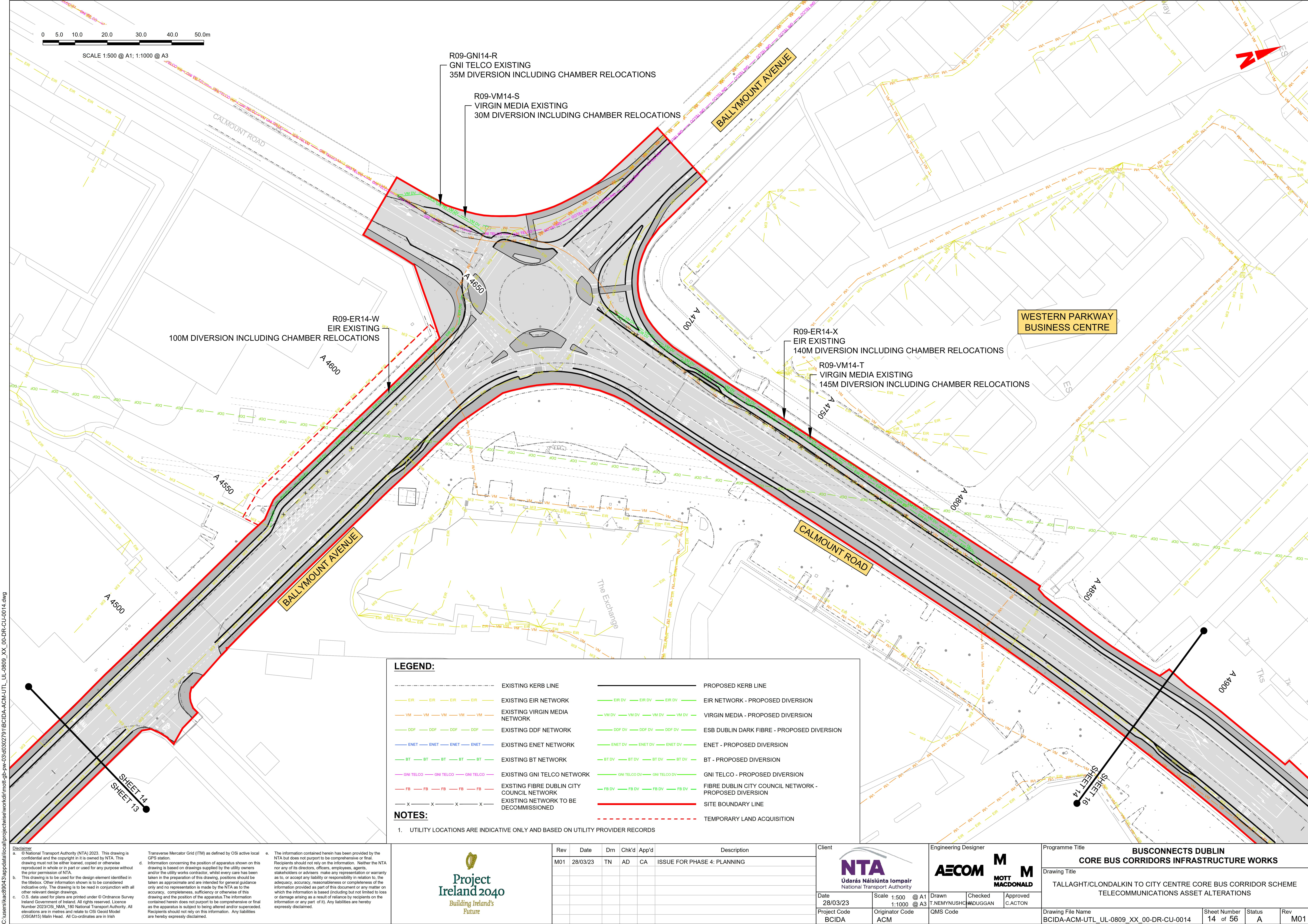
A1	Drawn	Checked	Approved
A3	T.NEMYNUSHCHAK	A.DUGGAN	C.ACTON
	QMS Code		

Programme Title	<b>BUSCONNECTS DUBLIN CORE BUS CORRIDORS INFRASTRUCTURE WORKS</b>
Drawing Title	<b>TALLAGHT/CLONDALKIN TO CITY CENTRE CORE BUS CORRIDOR SCHEME TELECOMMUNICATIONS ASSET ALTERATIONS</b>

Drawing File Name	Sheet Number	Status	Rev
BCIDA-ACM-1/11 11-0809 XX 00-DR-C11-0013	13 of 56	A	M01

DO NOT SCALE USE FIGURED DIMENSIONS ONLY





C:\Users\Kac89043\appdata\local\project\work\mott-gb-pw-03\030279\1\BCIDA-ACM-UTL\_UL-0809\_XX\_00-DR-CU-0014.dwg

**Disclaimer**  
a. © National Transport Authority (NTA) 2023. This drawing is confidential and the copyright in it is owned by NTA. This drawing must not be either loaned, copied or otherwise reproduced in whole or in part or used for any purpose without the prior permission of NTA.  
b. This drawing is to be used for the design element identified in the titlebox. Other information shown is to be considered indicative only. The drawing is to be read in conjunction with all other relevant design drawings.  
c. O.S. data used for plans are printed under © Ordnance Survey Ireland Government of Ireland. All rights reserved. Licence Number 2023/OSI\_NMA\_180 National Transport Authority. All elevations are in metres and relate to OSI Geoid Model (OSGM15) Mean Head. All Co-ordinates are in Irish Transverse Mercator Grid (ITM) as defined by OSI active local GPS station.  
d. The information contained herein has been provided by the NTA but does not purport to be comprehensive or final. Recipients should not rely on the information. Neither the NTA nor any of its directors, officers, employees, agents, stakeholders or advisers make any representation or warranty as to, or accept any liability or responsibility in relation to, the adequacy, accuracy, reasonableness or completeness of the information provided as part of this document or any matter on which the information is based (including but not limited to loss or damage arising as a result of reliance by recipients on the information or any part of it). Any liabilities are hereby expressly disclaimed.

Rev	Date	Drm	Chk'd	App'd	Description
M01	28/03/23	TN	AD	CA	ISSUE FOR PHASE 4: PLANNING

--	--	--	--

















Date 28/03/23	Scale 1:500 @ A1 1:1000 @ A3	Drawn T.NEMYNUSHC	Checked MADUGAN	Approved C.ACTON
Project Code BCIDA	Originator Code ACM	QMS Code		

Client Udarás Náisiúnta Iompair National Transport Authority				Engineering Designer AECOM MOTT MACDONALD				Programme Title BUSCONNECTS DUBLIN CORE BUS CORRIDORS INFRASTRUCTURE WORKS			
Drawing Title TALLAGHT/CLONDALKIN TO CITY CENTRE CORE BUS CORRIDOR SCHEME TELECOMMUNICATIONS ASSET ALTERATIONS								Drawing File Name BCIDA-ACM-UTL_UL-0809_XX_00-DR-CU-0014			
Sheet Number 14 of 56				Status A		Rev M01					

DO NOT SCALE USE FIGURED DIMENSIONS ONLY

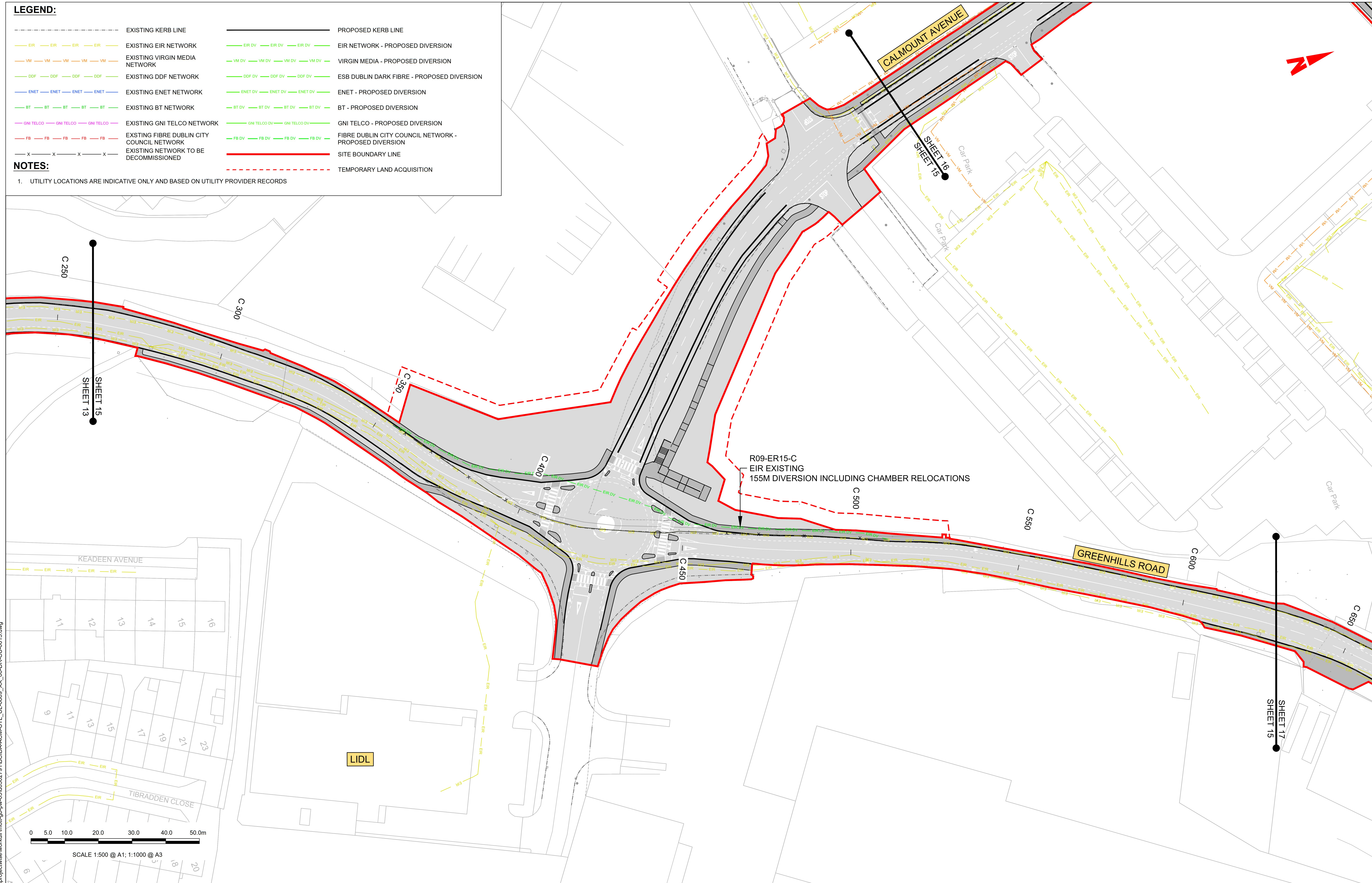


**LEGEND:**

- | EXISTING KERB LINE   |  | PROPOSED KERB LINE  |  |
|--|--|---|--|
|  | EXISTING EIR NETWORK                       |  | EIR NETWORK - PROPOSED DIVERSION                       |
|  | EXISTING VIRGIN MEDIA NETWORK              |  | VIRGIN MEDIA - PROPOSED DIVERSION                      |
|  | EXISTING DDF NETWORK                       |  | ESB DUBLIN DARK FIBRE - PROPOSED DIVERSION             |
|  | EXISTING ENET NETWORK                      |  | ENET - PROPOSED DIVERSION                              |
|  | EXISTING BT NETWORK                        |  | BT - PROPOSED DIVERSION                                |
|  | EXISTING GNI TELCO NETWORK                 |  | GNI TELCO - PROPOSED DIVERSION                         |
|  | EXISTING FIBRE DUBLIN CITY COUNCIL NETWORK |  | FIBRE DUBLIN CITY COUNCIL NETWORK - PROPOSED DIVERSION |
|  | EXISTING NETWORK TO BE DECOMMISSIONED      |  | SITE BOUNDARY LINE                                     |

**NOTES:**

1. UTILITY LOCATIONS ARE INDICATIVE ONLY AND BASED ON UTILITY PROVIDER RECORDS



**Disclaimer**

a. © National Transport Authority (NTA) 2023. This drawing is confidential and the copyright in it is owned by NTA. This drawing must not be either loaned, copied or otherwise reproduced in whole or in part or used for any purpose without the prior permission of NTA.

b. This drawing is to be used for the design element identified in the titlebox. Other information shown is to be considered indicative only. The drawing is to be read in conjunction with all other relevant design data.


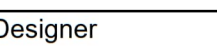
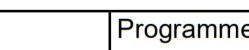
c. O.S. data used for plans are printed under © Ordnance Survey Ireland Government of Ireland. All rights reserved. Licence Number 2023/OSI\_NMA\_180 National Transport Authority. All elevations are in metres and relate to OSI Geoid Model (OSGM15) Mean Height. All Co-ordinates are in Irish

Transverse Mercator Grid (ITM) as defined by OSI active local GPS station.

Information concerning the position of apparatus shown on this drawing is based on drawings supplied by the utility owners and/or the utility works contractor, whilst every care has been taken in the preparation of this drawing, positions should be taken as approximate and are intended for general guidance only and no representation is made by the NTA as to the accuracy, completeness, sufficiency or otherwise of this drawing and the position of the apparatus. The information contained herein does not purport to be comprehensive or final as the apparatus is subject to being altered and/or superceded. Recipients should not rely on this information. Any liabilities are hereby expressly disclaimed.

6. The information contained herein has been provided by the NTA but does not purport to be comprehensive or final. Recipients should not rely on the information. Neither the NTA nor any of its directors, officers, employees, agents, stakeholders or advisers make any representation or warranty as to, or accept any liability or responsibility in relation to, the adequacy, accuracy, reasonableness or completeness of the information provided as part of this document or any matter on which the information is based (including but not limited to loss or damage arising as a result of reliance by recipients on the information or any part of it). Any liabilities are hereby expressly disclaimed.



Rev	Date	Dwn	Chk'd	App'd	Description	Client		Engineering Designer			Programme Title			
M01	28/03/23	TN	AD	CA	ISSUE FOR PHASE 4: PLANNING	 Údarás Náisiúnta Iompair National Transport Authority		 			BUSCONNECTS DUBLIN CORE BUS CORRIDORS INFRASTRUCTURE WORKS			
					Drawing Title									
					TALLAGHT/CLONDALKIN TO CITY CENTRE CORE BUS CORRIDOR SCHEME TELECOMMUNICATIONS ASSET ALTERATIONS									
						Date 28/03/23	Scale 1:500 @ A1 1:1000 @ A3	Drawn T.NEMYNUSH	Checked M.DUGGAN	Approved C.ACTON				
						Project Code BCIDA	Originator Code ACM	QMS Code			Drawing File Name BCIDA-ACM-UTL UL-0809 XX 00-DR-CU-0015	Sheet Number 15 of 56	Status A	Rev M01

DO NOT SCALE USE FIGURED DIMENSIONS ONLY






































**LEGEND:**

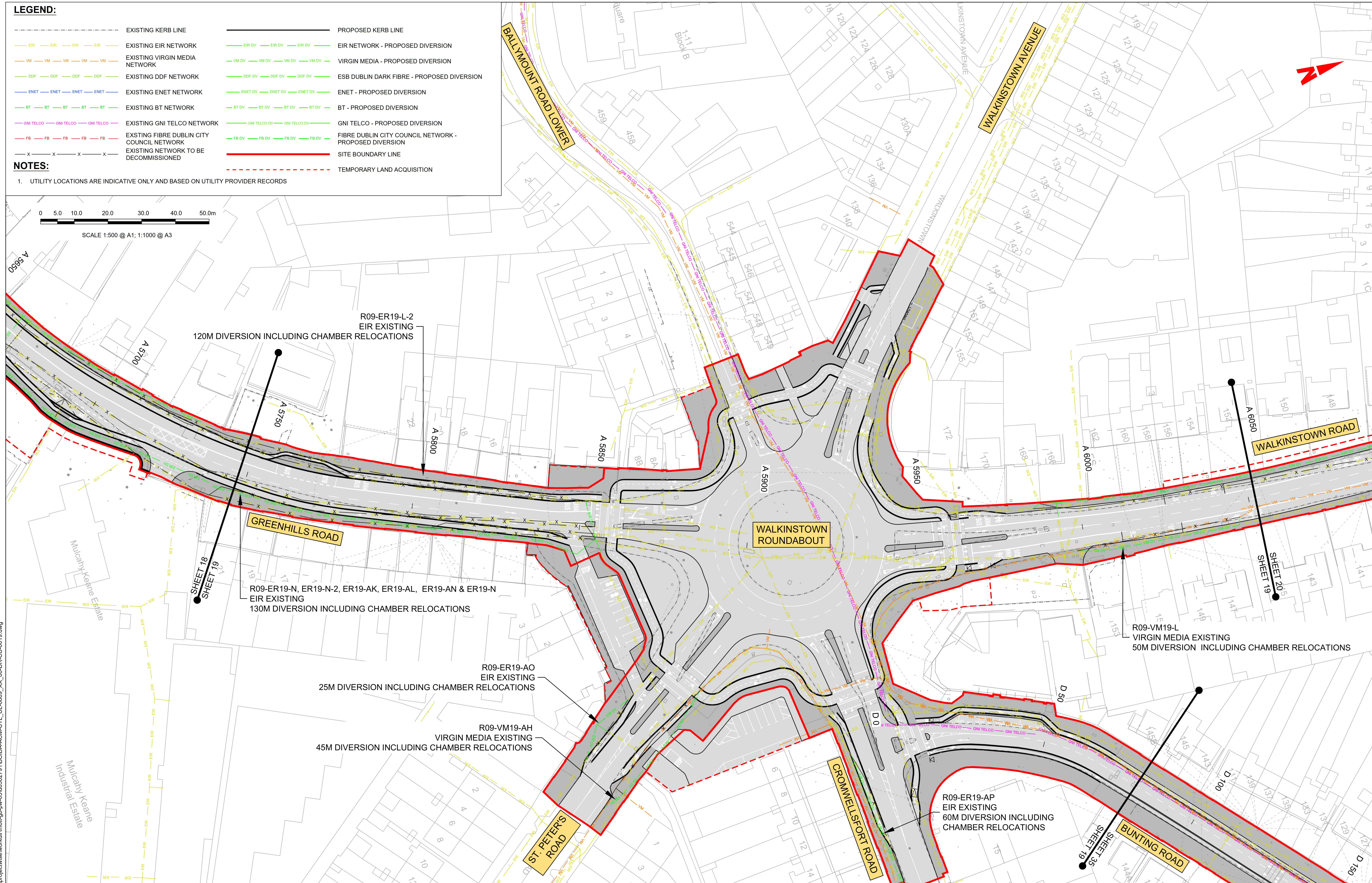
- |  | EXISTING KERB LINE                         | PROPOSED KERB LINE   |  |
|--|--|--|--|
|  | EXISTING EIR NETWORK                       |  EIR DV        | EIR NETWORK - PROPOSED DIVERSION                       |
|  | EXISTING VIRGIN MEDIA NETWORK              |  VM DV         | VIRGIN MEDIA - PROPOSED DIVERSION                      |
|  | EXISTING DDF NETWORK                       |  DDF DV        | ESB DUBLIN DARK FIBRE - PROPOSED DIVERSION             |
|  | EXISTING ENET NETWORK                      |  ENET DV       | ENET - PROPOSED DIVERSION                              |
|  | EXISTING BT NETWORK                        |  BT DV         | BT - PROPOSED DIVERSION                                |
|  | EXISTING GNI TELCO NETWORK                 |  GNI TELCO DV  | GNI TELCO - PROPOSED DIVERSION                         |
|  | EXISTING FIBRE DUBLIN CITY COUNCIL NETWORK |  FB DV         | FIBRE DUBLIN CITY COUNCIL NETWORK - PROPOSED DIVERSION |
|  | EXISTING NETWORK TO BE DECOMMISSIONED      |   | SITE BOUNDARY LINE                                     |

**NOTES:**

1. UTILITY LOCATIONS ARE INDICATIVE ONLY AND BASED ON UTILITY PROVIDER RECORDS



SCALE 1:500 @ A1; 1:1000 @ A3



**Disclaimer**

a. © National Transport Authority (NTA) 2023. This drawing is confidential and the copyright in it is owned by NTA. This drawing must not be either loaned, copied or otherwise reproduced in whole or in part or used for any purpose without the prior permission of NTA.

b. This drawing is to be used for the design element identified in the titlebox. Other information shown is to be considered indicative only. The drawing is to be read in conjunction with all other relevant design drawings.



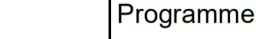
c. O.S. data used for plans are printed under © Ordnance Survey Ireland Government of Ireland. All rights reserved. Licence Number 2023/OSI\_NMA\_180 National Transport Authority. All elevations are in metres and relate to OSI Geoid Model (OSGM15) Mean Head. All Co-ordinates are in Irish

Transverse Mercator Grid (TMM) as defined by OSI active local GPS station.

Information concerning the position of apparatus shown on this drawing is based on drawings supplied by the utility owners and/or the utility works contractor, whilst every care has been taken in the preparation of this drawing, positions should be taken as approximate and are intended for general guidance only and no representation is made by the NTA as to the accuracy, completeness, sufficiency or otherwise of this drawing and the position of the apparatus. The information contained herein does not purport to be comprehensive or final as the apparatus is subject to being altered and/or superceded. Recipients should not rely on this information. Any liabilities are hereby expressly disclaimed.

6. The information contained herein has been provided by the NTA but does not purport to be comprehensive or final. Recipients should not rely on the information. Neither the NTA nor any of its directors, officers, employees, agents, stakeholders or advisers make any representation or warranty as to, or accept any liability or responsibility in relation to, the adequacy, accuracy, reasonableness or completeness of the information provided as part of this document or any matter on which the information is based (including but not limited to loss or damage arising as a result of reliance by recipients on the information or any part of it). Any liabilities are hereby expressly disclaimed.



Rev	Date	Dwn	Chk'd	App'd	Description	Client	Engineering Designer	Programme Title
M01	28/03/23	TN	AD	CA	ISSUE FOR PHASE 4: PLANNING		 	<b>BUSCONNECTS DUBLIN</b> <b>CORE BUS CORRIDORS INFRASTRUCTURE WORKS</b>
								Drawing Title
								TALLAGHT/CLONDALKIN TO CITY CENTRE CORE BUS CORRIDOR SCHEME TELECOMMUNICATIONS ASSET ALTERATIONS
						Date 28/03/23	Scale 1:500 @ A1 1:1000 @ A3	Drawing T.NEMYNUSHC Checked J.DUGGAN Approved C.ACTON
						Project Code BCIDA	Originator Code ACM	QMS Code Drawing File Name BCIDA-ACM-UTL UL-0809_XX 00-DR-CU-0019
								Sheet Number 19 of 56 Status A Rev M01

DO NOT SCALE USE FIGURED DIMENSIONS ONLY


























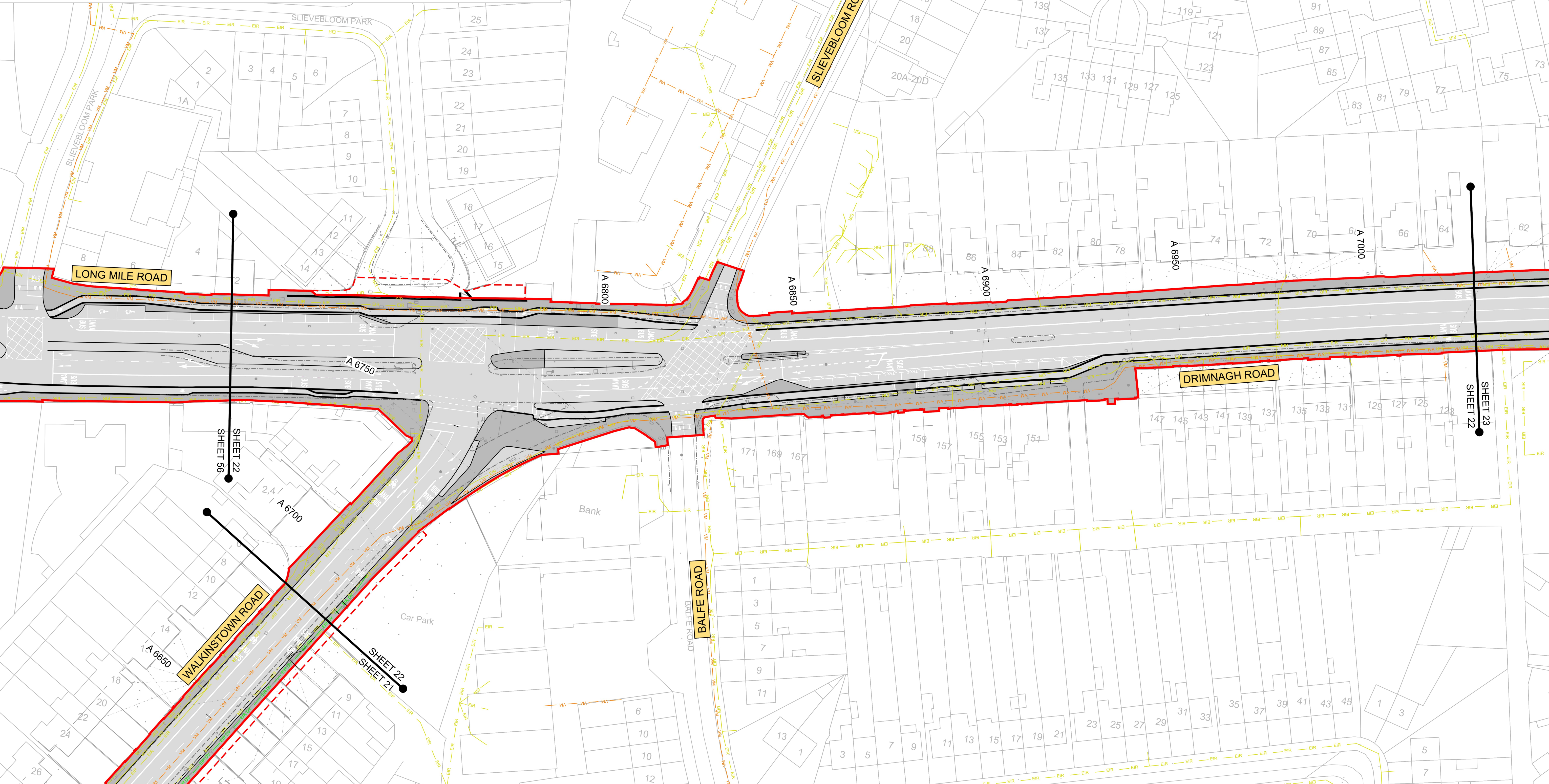


**LEGEND:**

- | EXISTING KERB LINE   |  | PROPOSED KERB LINE  |  |
|--|--|---|--|
|  | EXISTING EIR NETWORK                       |  | EIR NETWORK - PROPOSED DIVERSION                       |
|  | EXISTING VIRGIN MEDIA NETWORK              |  | VIRGIN MEDIA - PROPOSED DIVERSION                      |
|  | EXISTING DDF NETWORK                       |  | ESB DUBLIN DARK FIBRE - PROPOSED DIVERSION             |
|  | EXISTING ENET NETWORK                      |  | ENET - PROPOSED DIVERSION                              |
|  | EXISTING BT NETWORK                        |  | BT - PROPOSED DIVERSION                                |
|  | EXISTING GNI TELCO NETWORK                 |  | GNI TELCO - PROPOSED DIVERSION                         |
|  | EXISTING FIBRE DUBLIN CITY COUNCIL NETWORK |  | FIBRE DUBLIN CITY COUNCIL NETWORK - PROPOSED DIVERSION |
|  | EXISTING NETWORK TO BE DECOMMISSIONED      |  | SITE BOUNDARY LINE                                     |
| <b>NOTES:</b>  |  |  |  |
|  |  | TEMPORARY LAND ACQUISITION  |  |

**NOTES:**

1. UTILITY LOCATIONS ARE INDICATIVE ONLY AND BASED ON UTILITY PROVIDER RECORDS



**Disclaimer**

a. © National Transport Authority (NTA) 2023. This drawing is confidential and the copyright in it is owned by NTA. This drawing must not be either loaned, copied or otherwise reproduced in whole or in part or used for any purpose without the prior permission of NTA.

b. This drawing is to be used for the design element identified in the title box. Other information shown is to be considered indicative only. The drawing is to be read in conjunction with all other relevant design drawings.

c. O.S. data used for plans are printed under © Ordnance Survey Ireland Government of Ireland. All rights reserved. Licence Number 2023/OSI\_NMA\_180 National Transport Authority. All elevations are in metres and relate to OSI Geoid Model (OSGM15) Mean Level. All Co-ordinates are in Irish



Transverse Mercator Grid (ITM) as defined by OSI active local GPS station.

Information concerning the position of apparatus shown on this drawing is based on drawings supplied by the utility owners and/or the utility works contractor, whilst every care has been taken in the preparation of this drawing, positions should not be taken as approximate and are intended for general guidance only and no representation is made by the NTA as to the accuracy, completeness, sufficiency or otherwise of this drawing and the position of the apparatus. The information contained herein does not purport to be comprehensive or final as the apparatus is subject to being altered and/or superseded. Recipients should not rely on this information. Any liabilities are hereby expressly disclaimed.

The information contained herein has been provided by the NTA but does not purport to be comprehensive or final. Recipients should not rely on the information. Neither the NTA nor any of its directors, officers, employees, agents, stakeholders or advisers make any representation or warranty, as to, or accept any liability or responsibility in relation to, the adequacy, accuracy, reasonableness or completeness of the information provided as part of this document or any matter on which the information is based (including but not limited to loss or damage arising as a result of reliance by recipients on the information or any part of it). Any liabilities are hereby expressly disclaimed.



Rev	Date	Dwn	Chk'd	App'd	Description
M01	28/03/23	TN	AD	CA	ISSUE FOR PHASE 4: PLANNING

Engineering Designer		
 		
Drawn T.NEMYUSHKIN	Checked A.DUGGAN	Approved C.ACTON
QMS Code		

Programme Title		<b>BUSCONNECTS DUBLIN</b>		
		<b>CORE BUS CORRIDORS INFRASTRUCTURE WORKS</b>		
Drawing Title				
TALLAGHT/CLONDALKIN TO CITY CENTRE CORE BUS CORRIDOR SCHEME TELECOMMUNICATIONS ASSET ALTERATIONS				
Drawing File Name		Sheet Number	Status	Rev
BCIDA-ACM-IJT1 UI -0809 XX -00-DR-CU-0022		22. of. 56	A	M01

















DO NOT SCALE USE FIGURED DIMENSIONS ONLY







**LEGEND:**

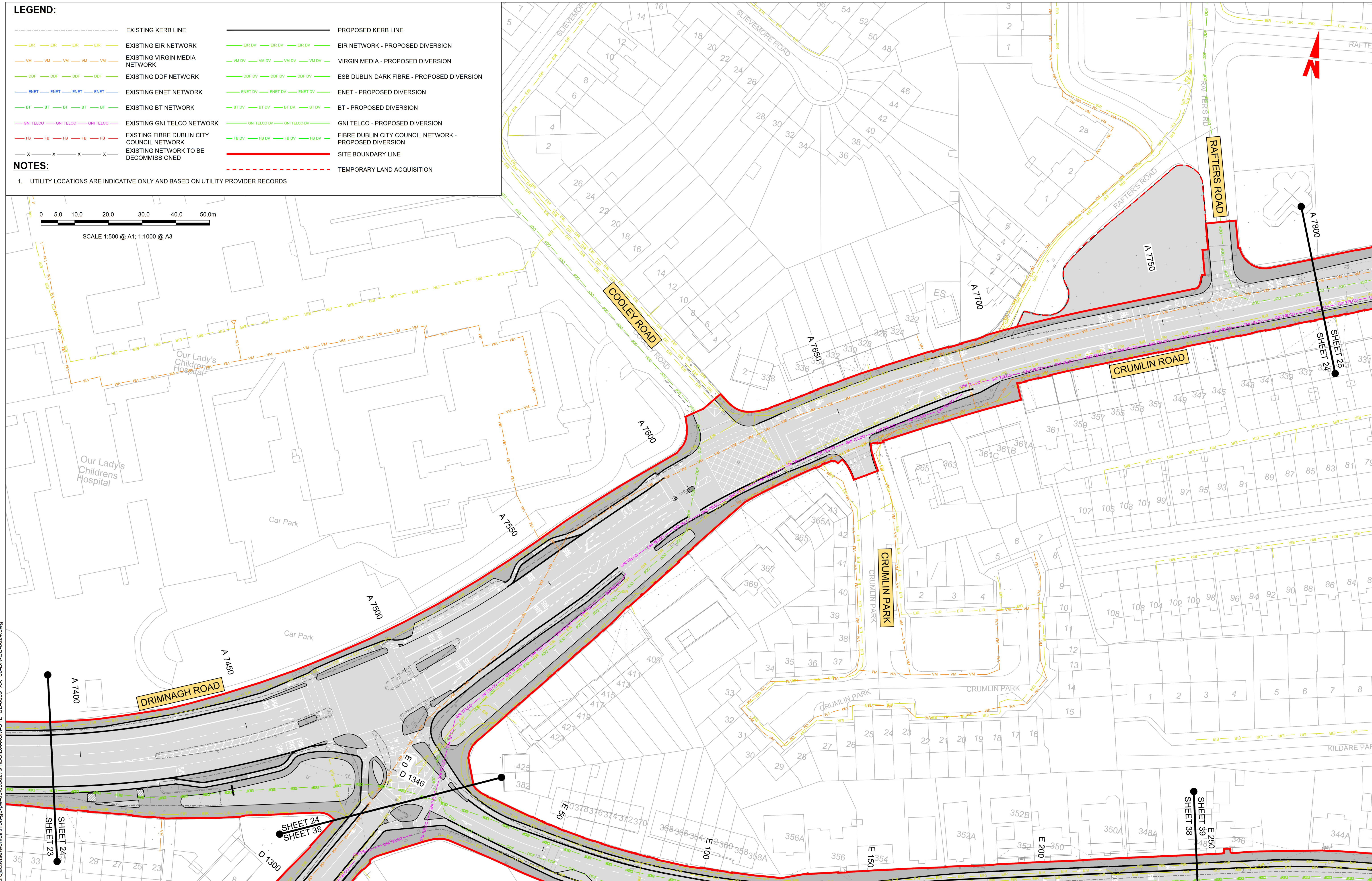
- | EXISTING KERB LINE   |  | PROPOSED KERB LINE  |  |
|--|--|---|--|
|  | EXISTING EIR NETWORK                       |  | EIR NETWORK - PROPOSED DIVERSION                       |
|  | EXISTING VIRGIN MEDIA NETWORK              |  | VIRGIN MEDIA - PROPOSED DIVERSION                      |
|  | EXISTING DDF NETWORK                       |  | ESB DUBLIN DARK FIBRE - PROPOSED DIVERSION             |
|  | EXISTING ENET NETWORK                      |  | ENET - PROPOSED DIVERSION                              |
|  | EXISTING BT NETWORK                        |  | BT - PROPOSED DIVERSION                                |
|  | EXISTING GNI TELCO NETWORK                 |  | GNI TELCO - PROPOSED DIVERSION                         |
|  | EXISTING FIBRE DUBLIN CITY COUNCIL NETWORK |  | FIBRE DUBLIN CITY COUNCIL NETWORK - PROPOSED DIVERSION |
|  | EXISTING NETWORK TO BE DECOMMISSIONED      |  | SITE BOUNDARY LINE                                     |

**NOTES:**

1. UTILITY LOCATIONS ARE INDICATIVE ONLY AND BASED ON UTILITY PROVIDER RECORDS



SCALE 1:500 @ A1: 1:1000 @ A3



**Disclaimer**  
a. © Nat  
confid  
drawn  
reproc  
the pri  
b. This d  
the titl  
indica  
other r  
c. O.S. d  
Ireland  
Numb  
elevat  
(OSG)

**Disclaimer**

- a. © National Transport Authority (NTA) 2023. This drawing is confidential and the copyright in it is owned by NTA. This drawing must not be either loaned, copied or otherwise reproduced in whole or in part or used for any purpose without the prior permission of NTA.
- b. This drawing is to be used for the design element identified in the titlebox. Other information shown is to be considered information only. The drawing is to be read in conjunction with all other relevant design drawings.
- c. O.S. data used for plans are printed under © Ordnance Survey Ireland Government, Ireland. All rights reserved. Licence Number 2023/OSI\_NMA\_180 National Transport Authority. All elevations are in metres and relate to OSI Geoid Model (OSGM15) Mean Height. All Co-ordinates are in Irish



Transverse Mercator Grid (ITM) as defined by OSI active local GPS station.

Information concerning the position of apparatus shown on this drawing is based on drawings supplied by the utility owners and/or the utility works contractor, whilst every care has been taken in the preparation of this drawing, positions should be taken as approximate and are intended for general guidance only and no representation is made by the NTA as to the accuracy, completeness, sufficiency or otherwise of this drawing and the position of the apparatus. The information contained herein does not purport to be comprehensive or final as the apparatus is subject to being altered and/or superceded. Recipients should not rely on this information. Any liabilities are hereby expressly disclaimed.

The information contained herein has been provided by the NTA but does not purport to be comprehensive or final. Recipients should not rely on the information. Neither the NTA nor any of its directors, officers, employees, agents, stakeholders or advisers make any representation or warranty as to, or accept any liability or responsibility in relation to, the adequacy, accuracy, reasonableness or completeness of the information provided as part of this document or any matter on which the information is based (including but not limited to loss or damage arising as a result of reliance by recipients on the information or any part of it). Any liabilities are hereby expressly disclaimed.



Rev	Date	Drn	Chk'd	App'd	Description
M01	28/03/23	TN	AD	CA	ISSUE FOR PHASE 4: PLANNING

Client		Engineering Designer	
 <p><b>NTA</b> Ūdaras Nāisiunta Iompair National Transport Authority</p>		 <p><b>AECOM</b></p> <p><b>MOTT MACDONALD</b></p>	
Date	Scale	Drawn	Checked
28/03/23	1:500 @ A1 1:1000 @ A3	T.NEMYNUSHO	A.DUGGAN
Project Code	Originator Code	QMS Code	
BCIDA	ACM	C.ACTON	

Programme Title <b>BUSCONNECTS DUBLIN CORE BUS CORRIDORS INFRASTRUCTURE WORKS</b>			
Drawing Title TALLAGHT/CLONDALKIN TO CITY CENTRE CORE BUS CORRIDOR SCHEME TELECOMMUNICATIONS ASSET ALTERATIONS			
Drawing File Name BCIDA-ACM-UTL UL-0809 XX 00-DR-CU-0024		Sheet Number 24 of 56	Status A
			Rev M01

DO NOT SCALE USE FIGURED DIMENSIONS ONLY
































**LEGEND:**

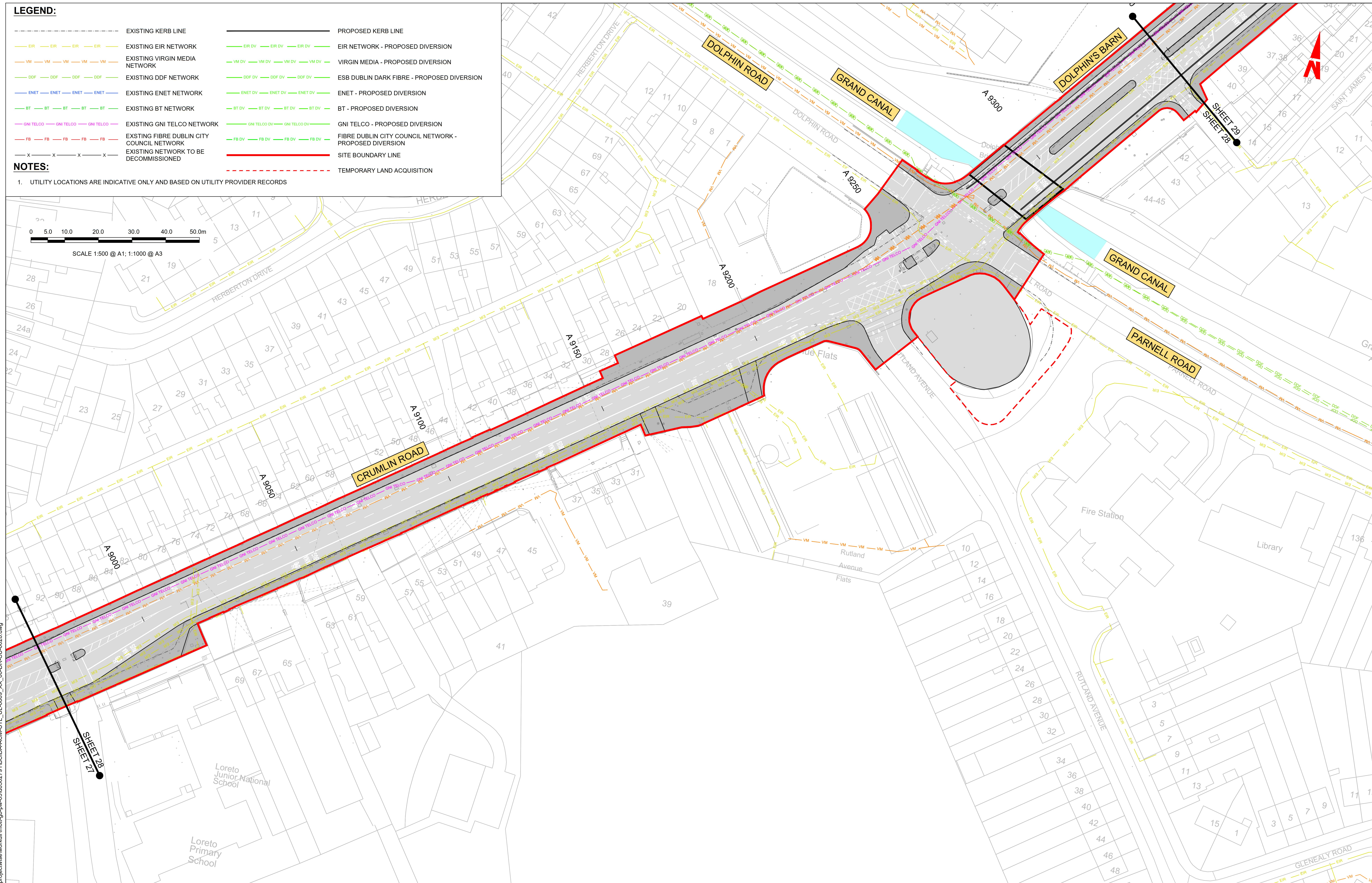
- | EXISTING KERB LINE   |  | PROPOSED KERB LINE  |  |
|--|--|---|--|
|    | EXISTING EIR NETWORK                       |    | EIR NETWORK - PROPOSED DIVERSION                       |
|  | EXISTING VIRGIN MEDIA NETWORK              |  | VIRGIN MEDIA - PROPOSED DIVERSION                      |
|  | EXISTING DDF NETWORK                       |  | ESB DUBLIN DARK FIBRE - PROPOSED DIVERSION             |
|  | EXISTING ENET NETWORK                      |  | ENET - PROPOSED DIVERSION                              |
|  | EXISTING BT NETWORK                        |  | BT - PROPOSED DIVERSION                                |
|  | EXISTING GNI TELCO NETWORK                 |  | GNI TELCO - PROPOSED DIVERSION                         |
|  | EXISTING FIBRE DUBLIN CITY COUNCIL NETWORK |  | FIBRE DUBLIN CITY COUNCIL NETWORK - PROPOSED DIVERSION |
|  | EXISTING NETWORK TO BE DECOMMISSIONED      |  | SITE BOUNDARY LINE                                     |
| <b>NOTES:</b>  |  |  | TEMPORARY LAND ACQUISITION                             |

**NOTES:**

1. UTILITY LOCATIONS ARE INDICATIVE ONLY AND BASED ON UTILITY PROVIDER RECORDS



SCALE 1:500 @ A1; 1:1000 @ A3



**Disclaimer**

a. © National Transport Authority (NTA) 2023. This drawing is confidential and the copyright in it is owned by NTA. This drawing must not be either loaned, copied or otherwise reproduced in whole or in part or used for any purpose without the prior permission of NTA.

b. This drawing is to be used for the design element identified in the titlebox. Other information shown is to be considered indicative only. The drawing is to be read in conjunction with all other relevant design drawings.




c. O.S. data used for this drawing is sourced under Ordnance Survey Ireland Government License. All rights reserved. Licence Number 2023/OSI\_NMA\_180 National Transport Authority. All elevations are in metres and relate to OSI Geoid Model (OSGM15) Malin Head. All Co-ordinates are in Irish

Transverse Mercator Grid (ITM) as defined by OSI active local GPS station.

Information concerning the position of apparatus shown on drawing is based on drawings supplied by the utility owner and/or the utility works contractor, whilst every care has been taken in the preparation of this drawing, positions should be taken as approximate and are intended for general guidance only and no representation is made by the NTA as to the accuracy, completeness, sufficiency or otherwise of this drawing and the position of the apparatus. The information contained herein does not purport to be comprehensive or fit as the apparatus is subject to being altered and/or superseded. Recipients should not rely on this information. Any liabilities are hereby expressly disclaimed.

e. The information contained herein has been provided by the NTA but does not purport to be comprehensive or final. Recipients should not rely on the information. Neither the NTA nor any of its directors, officers, employees, agents, shareholders or advisers make any representation or warranty as to, or accept any liability or responsibility in relation to, the adequacy, accuracy, reasonableness or completeness of the information provided as part of this document or any matter on which the information is based (including but not limited to loss or damage arising as a result of reliance by recipients on the information or any part of it). Any liabilities are hereby expressly disclaimed.





















Rev	Date	Dwn	Chk'd	App'd	Description	Client		Engineering Designer			Programme Title				
M01	28/03/23	TN	AD	CA	ISSUE FOR PHASE 4: PLANNING	 Udarás Náisiúnta Iompair National Transport Authority		 			BUSCONNECTS DUBLIN CORE BUS CORRIDORS INFRASTRUCTURE WORKS				
											Drawing Title				
											TALLAGHT/CLONDALKIN TO CITY CENTRE CORE BUS CORRIDOR SCHEME TELECOMMUNICATIONS ASSET ALTERATIONS				
						Date 28/03/23	Scale 1:500 @ A1 1:1000 @ A3	Drawn T.NEMYNUSHCHAK	Checked M. DUGGAN	Approved C. ACTON					
						Project Code BCIDA	Originator Code ACM	QMS Code			Drawing File Name BCIDA-ACM-UTL_UL-0809_XX_00-DR-CU-0028		Sheet Number 28 of 56	Status A	Rev M01

DO NOT SCALE USE FIGURED DIMENSIONS ONLY




**LEGEND:**

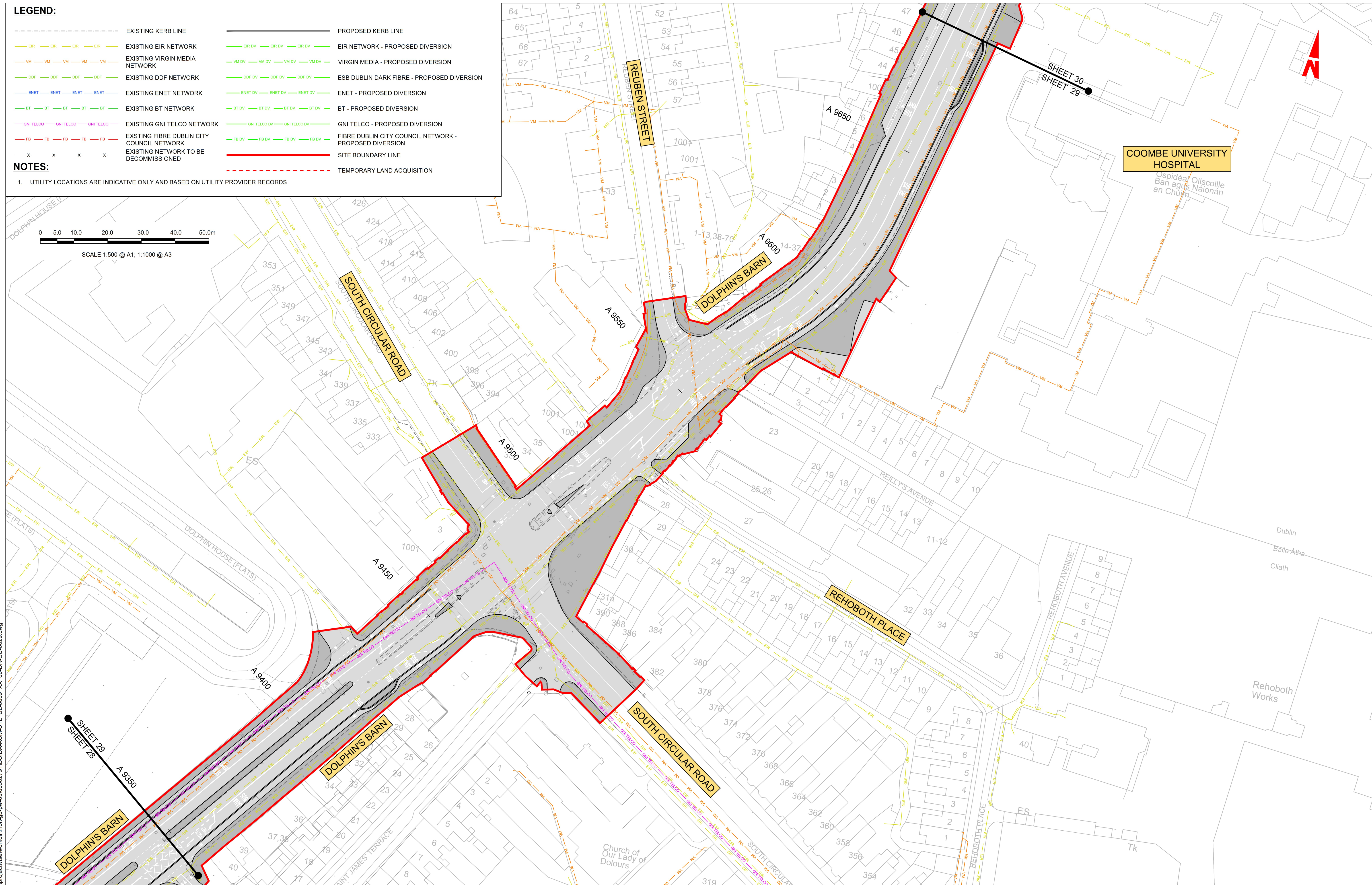
- | LEGEND  |  |
|---|--|
|   | EXISTING KERB LINE                                     |
|   | EXISTING EIR NETWORK                                   |
|   | EXISTING VIRGIN MEDIA NETWORK                          |
|   | EXISTING DDF NETWORK                                   |
|   | EXISTING ENET NETWORK                                  |
|   | EXISTING BT NETWORK                                    |
|   | EXISTING GNI TELCO NETWORK                             |
|   | EXISTING FIBRE DUBLIN CITY COUNCIL NETWORK             |
|   | EXISTING NETWORK TO BE DECOMMISSIONED                  |
|  | PROPOSED KERB LINE                                     |
|  | EIR NETWORK - PROPOSED DIVERSION                       |
|  | VIRGIN MEDIA - PROPOSED DIVERSION                      |
|  | ESB DUBLIN DARK FIBRE - PROPOSED DIVERSION             |
|  | ENET - PROPOSED DIVERSION                              |
|  | BT - PROPOSED DIVERSION                                |
|  | GNI TELCO - PROPOSED DIVERSION                         |
|  | FIBRE DUBLIN CITY COUNCIL NETWORK - PROPOSED DIVERSION |
|  | SITE BOUNDARY LINE                                     |

**NOTES:**

1. UTILITY LOCATIONS ARE INDICATIVE ONLY AND BASED ON UTILITY PROVIDER RECORDS



SCALE 1:500 @ A1; 1:1000 @ A3



**Disclaimer**




- a. © National Transport Authority (NTA) 2023. This drawing is confidential and the copyright in it is owned by NTA. This drawing must not be either loaned, copied or otherwise reproduced in whole or in part or used for any purpose without the prior permission of NTA.
- b. This drawing is to be used for the design element identified in the title block. Other information shown is to be considered indicative only. The drawing is to be read in conjunction with all other relevant design drawings.
- c. O.S. data used for plans are printed under © Ordnance Survey Ireland Government of Ireland. All rights reserved. Licence Number 2023/OSI\_NIMA\_180 National Transport Authority. All elevations are in metres and relate to OSI Geoid Model (OSGM15) Mean Height. All Co-ordinates are in Irish

Transverse Mercator Grid (ITM) as defined by OSI active local GPS station.

Information concerning the position of apparatus shown on drawing is based on drawings supplied by the utility owners and/or the utility works contractor, whilst every care has been taken in the preparation of this drawing, positions should be taken as approximate and are intended for general guidance only and no representation is made by the NTA as to the accuracy, completeness, sufficiency or otherwise of this drawing and the position of the apparatus. The information contained herein does not purport to be comprehensive or fit as the apparatus is subject to being altered and/or superseded. Recipients should not rely on this information. Any liabilities are hereby expressly disclaimed.

6. The information contained herein has been provided by the NTA but does not purport to be comprehensive or final. Recipients should not rely on the information. Neither the NTA nor any of its directors, officers, employees, agents, stakeholders or advisers make any representation or warranty as to, or accept any liability or responsibility in relation to, the adequacy, accuracy, reasonableness or completeness of the information provided as part of this document or any matter on which the information is based (including but not limited to loss or damage arising as a result of reliance by recipients on the information or any part of it). Any liabilities are hereby expressly disclaimed.




















Rev	Date	Dm	Chk'd	App'd	Description	Client	Engineering Designer	Programme Title
M01	28/03/23	TN	AD	CA	ISSUE FOR PHASE 4: PLANNING		 	<b>BUSCONNECTS DUBLIN</b> <b>CORE BUS CORRIDORS INFRASTRUCTURE WORKS</b>
								Drawing Title
								TALLAGHT/CLONDALKIN TO CITY CENTRE CORE BUS CORRIDOR SCHEME TELECOMMUNICATIONS ASSET ALTERATIONS
						Date 28/03/23	Scale 1:500 @ A1 1:1000 @ A3	Drawing T.NEMYNUSHCHENKO Checked M. DUGGAN Approved C. ACTON
						Project Code BCIDA	Originator Code ACM	QMS Code Drawing File Name BCIDA-ACM-UTL_UL-0809_XX_00-DR-CU-0029
								Sheet Number 29 of 56 Status A Rev M01

DO NOT SCALE USE FIGURED DIMENSIONS ONLY

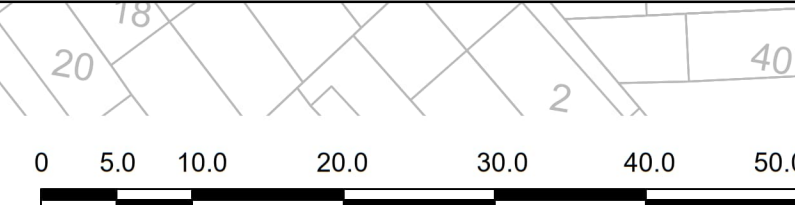


**LEGEND:**

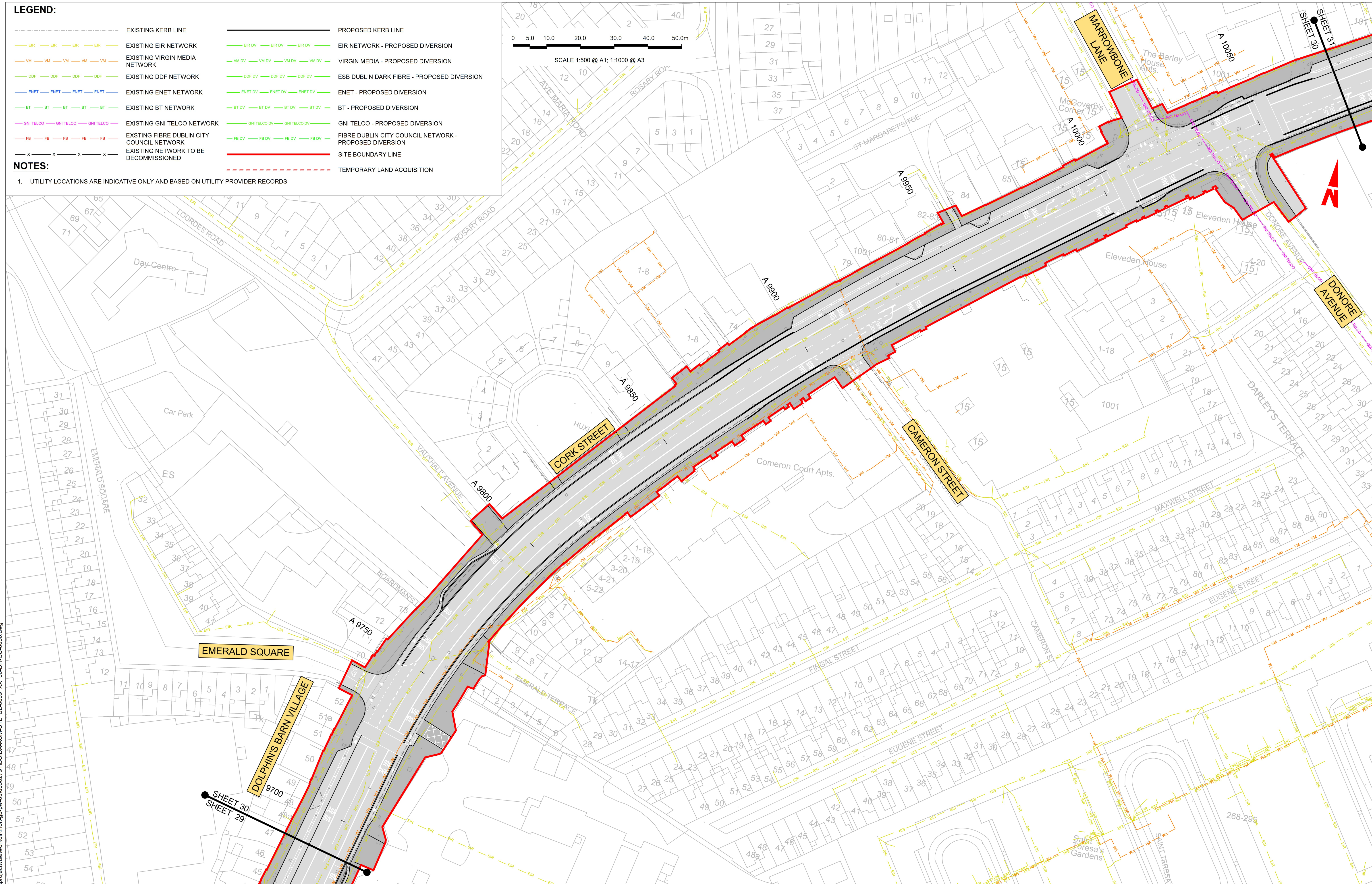
- | EXISTING KERB LINE   |  | PROPOSED KERB LINE  |  |
|--|--|---|--|
|    | EXISTING EIR NETWORK                       |    | EIR NETWORK - PROPOSED DIVERSION                       |
|  | EXISTING VIRGIN MEDIA NETWORK              |  | VIRGIN MEDIA - PROPOSED DIVERSION                      |
|  | EXISTING DDF NETWORK                       |  | ESB DUBLIN DARK FIBRE - PROPOSED DIVERSION             |
|  | EXISTING ENET NETWORK                      |  | ENET - PROPOSED DIVERSION                              |
|  | EXISTING BT NETWORK                        |  | BT - PROPOSED DIVERSION                                |
|  | EXISTING GNI TELCO NETWORK                 |  | GNI TELCO - PROPOSED DIVERSION                         |
|  | EXISTING FIBRE DUBLIN CITY COUNCIL NETWORK |  | FIBRE DUBLIN CITY COUNCIL NETWORK - PROPOSED DIVERSION |
|  | EXISTING NETWORK TO BE DECOMMISSIONED      |  | SITE BOUNDARY LINE                                     |
| <b>NOTES:</b>  |  |  | TEMPORARY LAND ACQUISITION                             |

**NOTES:**

1. UTILITY LOCATIONS ARE INDICATIVE ONLY AND BASED ON UTILITY PROVIDER RECORDS



SCALE 1:500 @ A1: 1:1000 @ A3



**Disclaimer**

a. © National Transport Authority (NTA) 2023. This drawing is confidential and the copyright in it is owned by NTA. This drawing must not be either loaned, copied or otherwise reproduced in whole or in part or used for any purpose without the prior permission of NTA.

b. This drawing is to be used for the design element identified in the titlebox. Other information shown is to be considered indicative only. The drawing is to be read in conjunction with all other relevant design data.

c. O.S. data used for plans are printed under © Ordnance Survey Ireland Government of Ireland. All rights reserved. Licence Number 2023/OSI\_NMA\_180 National Transport Authority. All elevations are in metres and relate to OSI Geoid Model (OSGM15) Mean Height. All Co-ordinates are in Irish

Transverse Mercator Grid (ITM) as defined by OSI active loc GPS station.

Information concerning the position of apparatus shown on drawing is based on drawings supplied by the utility owners and/or the utility works contractor, whilst every care has been taken in the preparation of this drawing, positions should be taken as approximate and are intended for general guidance only and no representation is made by the NTA as to the accuracy, completeness, sufficiency or otherwise of the drawing and the position of the apparatus. The information contained herein does not purport to be comprehensive or of the apparatus is subject to being altered and/or superseded. Recipients should not rely on this information. Any liabilities are hereby expressly disclaimed.

The information contained herein has been provided by the NTA but does not purport to be comprehensive or final. Recipients should not rely on the information. Neither the NTA nor any of its directors, officers, employees, agents, stakeholders or advisers make any representation or warranty as to, or accept any liability or responsibility in relation to, the adequacy, accuracy, reasonableness or completeness of the information provided as part of this document or any matter or which the information is based (including but not limited to loss or damage arising as a result of reliance by recipients on the information or any part of it). Any liabilities are hereby expressly disclaimed.



Rev	Date	Drn	Chk'd	App'd	Description
M01	28/03/23	TN	AD	CA	ISSUE FOR PHASE 4: PLANNING

Client

 **NTA**  
Údarás Náisiúnta Iompair  
National Transport Authority

Date 28/03/23	Scale 1:500 1:1000
Project Code BCIDA	Originator Code ACM

Engineering Designer

**AECOM**

**M M**  
**MOTT MACDONALD**

A1	Drawn	Checked	Approved
A3	T.NEMYNUSHCHENKO	M.DUGGAN	C.ACTON
	QMS Code		

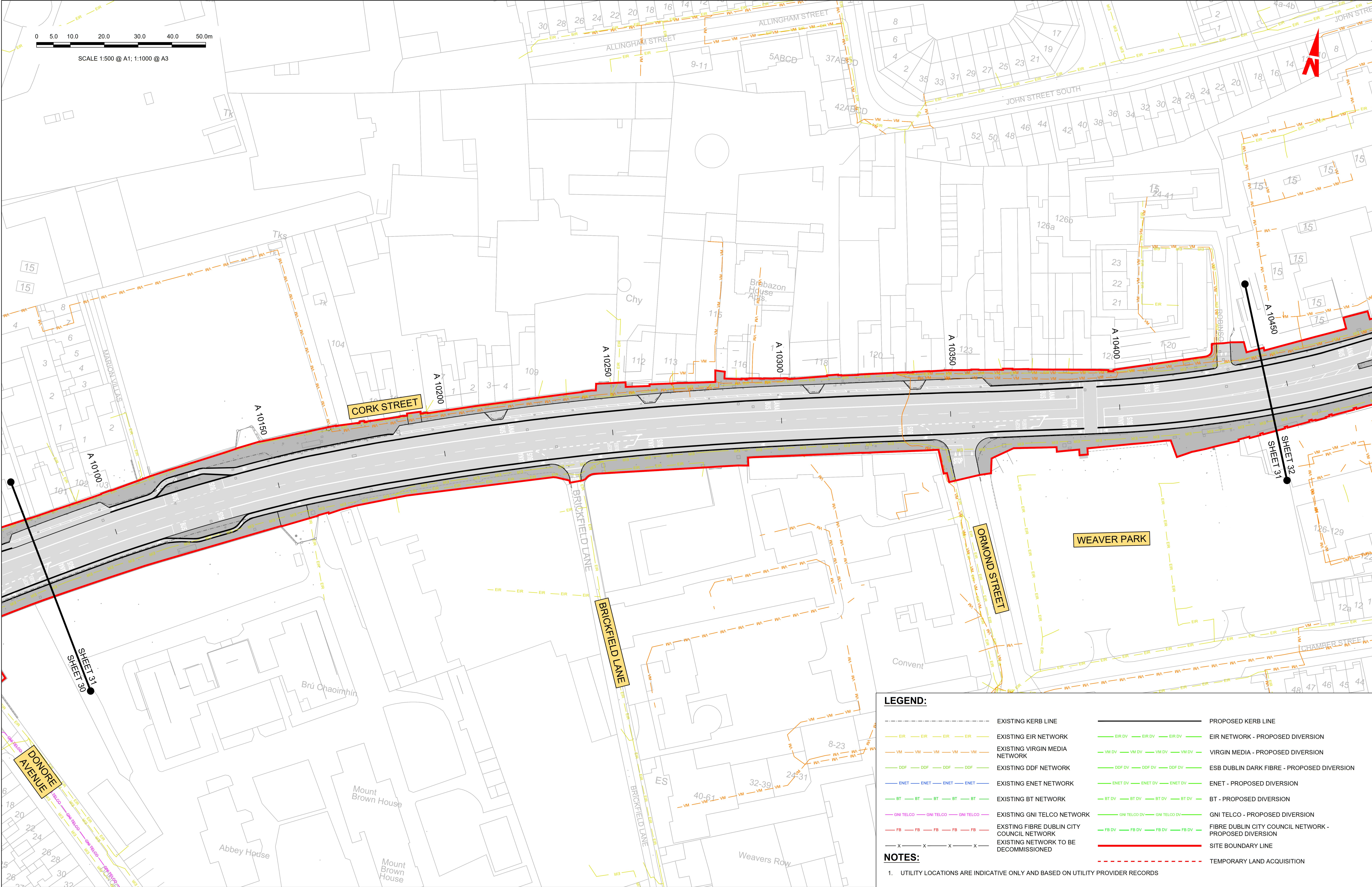
Programme Title	<b>BUSCONNECTS DUBLIN CORE BUS CORRIDORS INFRASTRUCTURE WORKS</b>
-----------------	---

Drawing Title
TALLAGHT/CLONDALKIN TO CITY CENTRE CORE BUS CORRIDOR SC TELECOMMUNICATIONS ASSET ALTERATIONS

Drawing File Name	Sheet Number	Status
PCIDA-ACM-UTL-UL-0000-XX-00-DR-CH-0000	20 of 56	A

DO NOT SCALE USE FIGURED DIMENSIONS ONLY





**LEGEND:**

---

EXISTING KERB LINE

---

EXISTING EIR NETWORK

---

EXISTING VIRGIN MEDIA NETWORK

---

EXISTING DDF NETWORK

---

EXISTING ENET NETWORK

---

EXISTING BT NETWORK

---

EXISTING GNI TELCO NETWORK

---

EXISTING FIBRE DUBLIN CITY COUNCIL NETWORK

---

EXISTING NETWORK TO BE DECOMMISSIONED

---

PROPOSED KERB LINE

---

EIR NETWORK - PROPOSED DIVERSION

---

VIRGIN MEDIA - PROPOSED DIVERSION

---

ESB DUBLIN DARK FIBRE - PROPOSED DIVERSION

---

ENET - PROPOSED DIVERSION

---

BT - PROPOSED DIVERSION

---

GNI TELCO - PROPOSED DIVERSION

---

FIBRE DUBLIN CITY COUNCIL NETWORK - PROPOSED DIVERSION

---

SITE BOUNDARY LINE

---

TEMPORARY LAND ACQUISITION

**NOTES:**

1. UTILITY LOCATIONS ARE INDICATIVE ONLY AND BASED ON UTILITY PROVIDER RECORDS

**Disclaimer**

a. © National Transport Authority (NTA) 2023. This drawing is confidential and the copyright in it is owned by NTA. This drawing must not be either loaned, copied or otherwise reproduced in whole or in part or used for any purpose without the prior permission of NTA.

b. This drawing is to be used for the design element identified in the titlebox. Other information shown is to be considered indicative only. The drawing is to be read in conjunction with all other relevant design drawings.

c. O.S. data used for plans are printed under © Ordnance Survey Ireland Government of Ireland. All rights reserved. Licence Number 2023/OSI\_NMA\_180 National Transport Authority. All elevations are in metres and relate to OSI Geoid Model (OSGM15) Mean Head. All Co-ordinates are in Irish Transverse Mercator Grid (ITM) as defined by OSI active local GPS station.

d. Information concerning the position of apparatus shown on this drawing is based on drawings supplied by the utility owners and/or the utility works contractor, whilst every care has been taken in the preparation of this drawing, positions should be taken as approximate and are intended for general guidance only and no representation is made by the NTA as to the accuracy, completeness, sufficiency or otherwise of this drawing and the position of the apparatus. The information contained herein does not purport to be comprehensive or final as the apparatus is subject to being altered and/or superceded. Recipients should not rely on this information. Any liabilities are hereby expressly disclaimed.

e. The information contained herein has been provided by the NTA but does not purport to be comprehensive or final. Recipients should not rely on the information. Neither the NTA nor any of its directors, officers, employees, agents, stakeholders or advisers make any representation or warranty as to, or accept any liability or responsibility in relation to, the adequacy, accuracy, reasonableness or completeness of the information provided as part of this document or any matter on which the information is based (including but not limited to loss or damage arising as a result of reliance by recipients on the information or any part of it). Any liabilities are hereby expressly disclaimed.

Rev	Date	Drm	Chk'd	App'd	Description
M01	28/03/23	TN	AD	CA	ISSUE FOR PHASE 4: PLANNING

**NTA**  
Udarás Náisiúnta Iompair  
National Transport Authority

**AECOM**

**MOTT  
MACDONALD**

Date  
28/03/23

Scale  
1:500 @ A1  
1:1000 @ A3

Drawn  
T.NEMYNUSHC

Checked  
M.DUGGAN

Approved  
C.ACTON

Project Code  
BCIDA

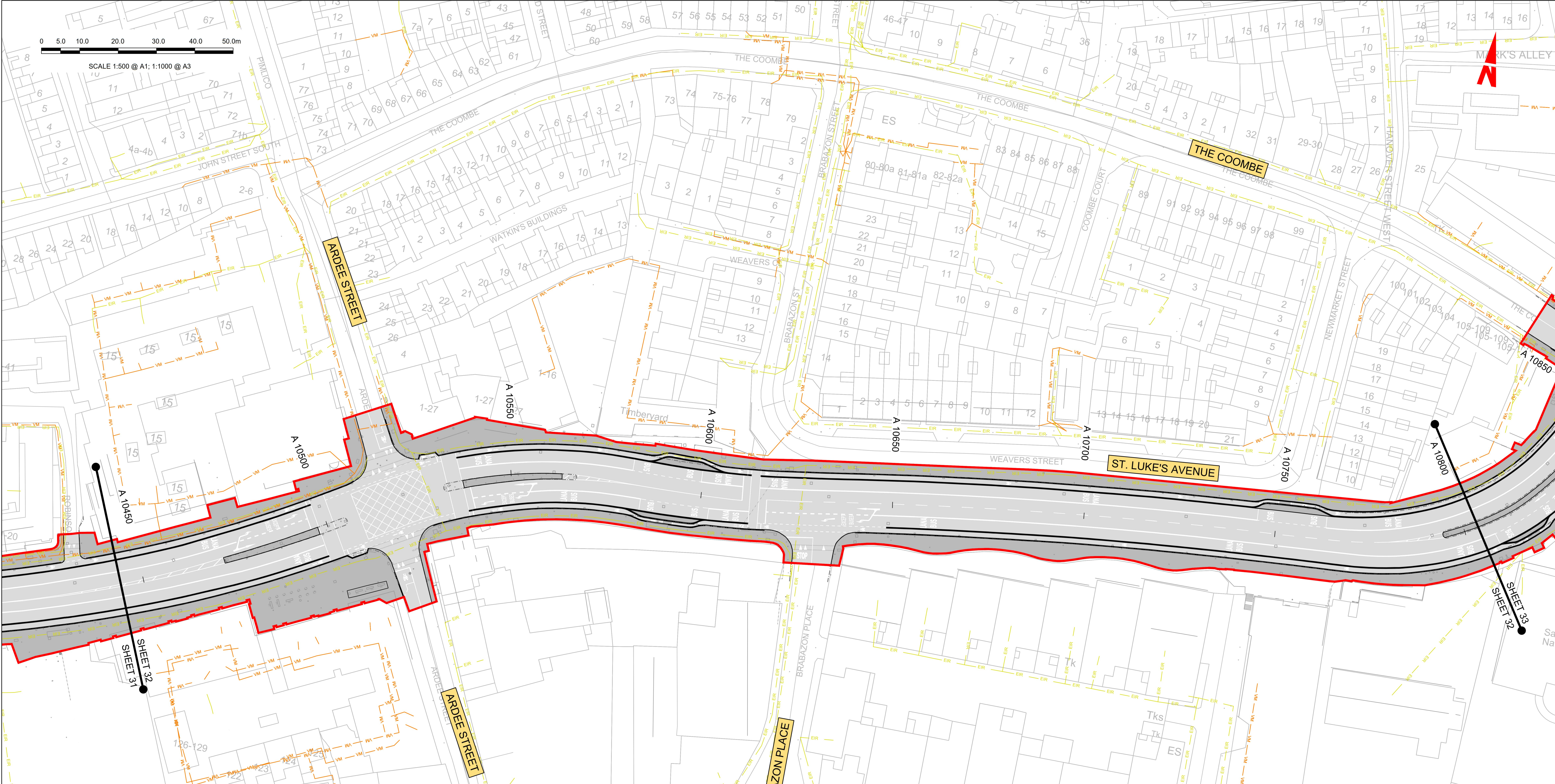
Originator Code  
ACM

QMS Code

Programme Title <b>BUSCONNECTS DUBLIN CORE BUS CORRIDORS INFRASTRUCTURE WORKS</b>				
Drawing Title TALLAGHT/CLONDALKIN TO CITY CENTRE CORE BUS CORRIDOR SCHEME TELECOMMUNICATIONS ASSET ALTERATIONS				
Drawing File Name BCIDA-ACM-UTL_UL-0809_XX_00-DR-CU-0031	Sheet Number 31 of 56	Status A	Rev M01	

DO NOT SCALE USE FIGURED DIMENSIONS ONLY





**LEGEND:**

---

EXISTING KERB LINE

---

EXISTING EIR NETWORK

---

EXISTING VIRGIN MEDIA NETWORK

---

EXISTING DDF NETWORK

---

EXISTING ENET NETWORK

---

EXISTING BT NETWORK

---

EXISTING GNI TELCO NETWORK

---

EXISTING FIBRE DUBLIN CITY COUNCIL NETWORK

---

EXISTING NETWORK TO BE DECOMMISSIONED

---

PROPOSED KERB LINE

---

EIR NETWORK - PROPOSED DIVERSION

---

VIRGIN MEDIA - PROPOSED DIVERSION

---

ESB DUBLIN DARK FIBRE - PROPOSED DIVERSION

---

ENET - PROPOSED DIVERSION

---

BT - PROPOSED DIVERSION

---

GNI TELCO - PROPOSED DIVERSION

---

FIBRE DUBLIN CITY COUNCIL NETWORK - PROPOSED DIVERSION

---

SITE BOUNDARY LINE

---

TEMPORARY LAND ACQUISITION

**NOTES:**

1. UTILITY LOCATIONS ARE INDICATIVE ONLY AND BASED ON UTILITY PROVIDER RECORDS

Disclaimer  
a. © National Transport Authority (NTA) 2023. This drawing is confidential and the copyright in it is owned by NTA. This drawing must not be either loaned, copied or otherwise reproduced in whole or in part or used for any purpose without the prior permission of NTA.  
b. This drawing is to be used for the design element identified in the titleblock. Other information shown is to be considered indicative only. The drawing is to be read in conjunction with all other relevant design drawings.  
c. O.S. data used for plans are printed under © Ordnance Survey Ireland Government of Ireland. All rights reserved. Licence Number 2023/OSI\_NMA\_180 National Transport Authority. All elevations are in metres and relate to OSI Geoid Model (OSGM15) Mean Head. All Co-ordinates are in Irish Transverse Mercator Grid (ITM) as defined by OSI active local GPS station.  
d. Information concerning the position of apparatus shown on this drawing is based on drawings supplied by the utility owners, and/or the utility works contractor, whilst every care has been taken in the preparation of this drawing, positions should be taken as approximate and are intended for general guidance only and no representation is made by the NTA as to the accuracy, completeness, sufficiency or otherwise of this drawing and the position of the apparatus. The information contained herein does not purport to be comprehensive or final as the apparatus is subject to being altered and/or superceded. Recipients should not rely on this information. Any liabilities are hereby expressly disclaimed.  
e. The information contained herein has been provided by the NTA but does not purport to be comprehensive or final. Recipients should not rely on the information. Neither the NTA nor any of its directors, officers, employees, agents, stakeholders or advisers make any representation or warranty as to, or accept any liability or responsibility in relation to, the adequacy, accuracy, reasonableness or completeness of the information provided as part of this document or any matter on which the information is based (including but not limited to loss or damage arising as a result of reliance by recipients on the information or any part of it). Any liabilities are hereby expressly disclaimed.

Rev	Date	Drm	Chk'd	App'd	Description
M01	28/03/23	TN	AD	CA	ISSUE FOR PHASE 4: PLANNING

**NTA**  
Udarás Náisiúnta Iompair  
National Transport Authority

**AECOM**  
MOTT  
MACDONALD

Date  
28/03/23

Scale  
1:500 @ A1  
1:1000 @ A3

Drawn  
T.NEMYNUSHCHENKO

Checked  
J.DUGGAN

Approved  
C.ACTON

Project Code  
BCIDA

Originator Code  
ACM

QMS Code

Programme Title <b>BUSCONNECTS DUBLIN CORE BUS CORRIDORS INFRASTRUCTURE WORKS</b>				
Drawing Title TALLAGHT/CLONDALKIN TO CITY CENTRE CORE BUS CORRIDOR SCHEME TELECOMMUNICATIONS ASSET ALTERATIONS				
Drawing File Name BCIDA-ACM-UTL_UL-0809_XX_00-DR-CU-0032	Sheet Number 32 of 56	Status A	Rev M01	





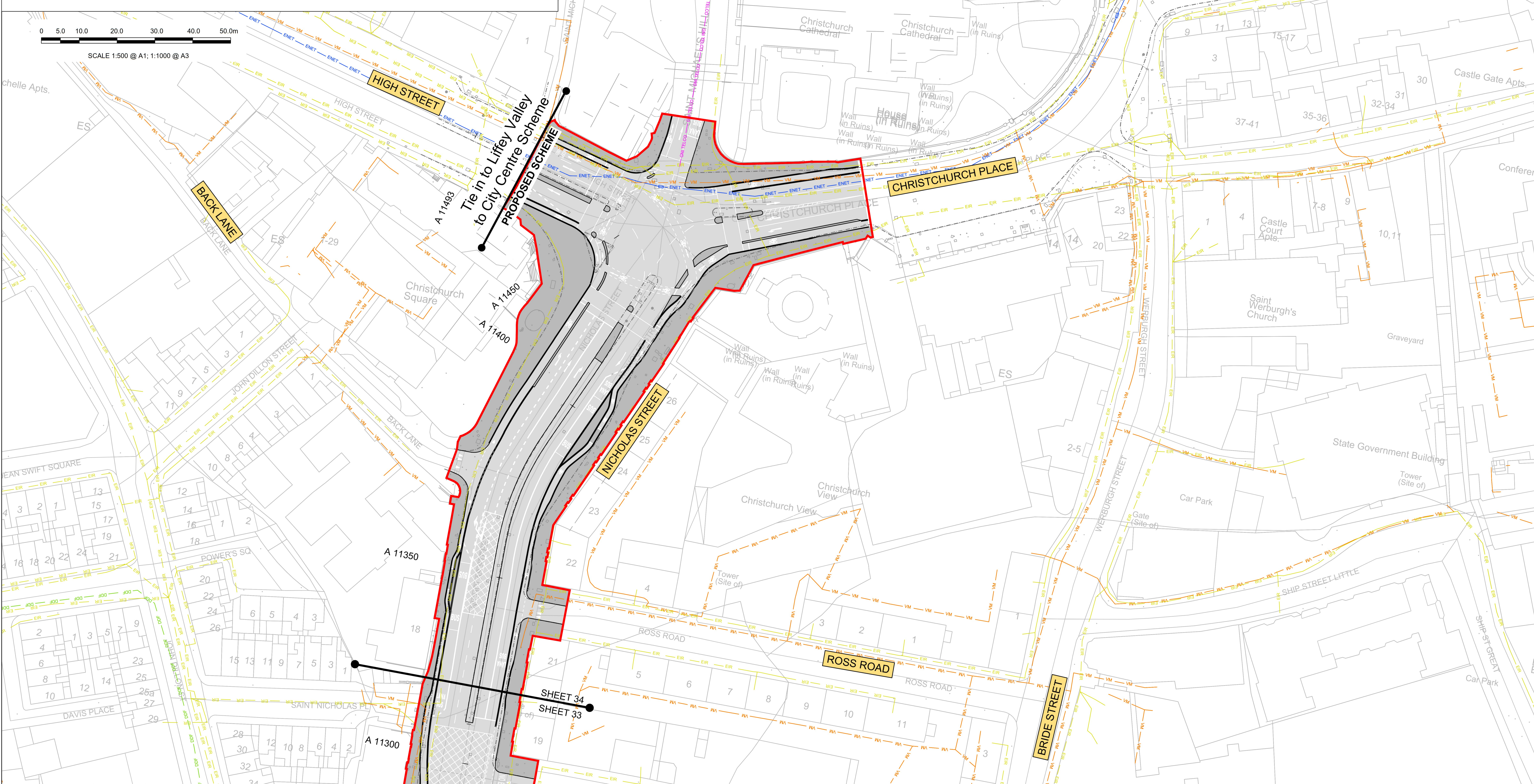


LEGEND:

-----	EXISTING KERB LINE	-----	PROPOSED KERB LINE
---	EXISTING EIR NETWORK	---	EIR NETWORK - PROPOSED DIVERSION
---	EXISTING VIRGIN MEDIA NETWORK	---	VIRGIN MEDIA - PROPOSED DIVERSION
---	EXISTING DDF NETWORK	---	ESB DUBLIN DARK FIBRE - PROPOSED DIVERSION
---	EXISTING ENET NETWORK	---	ENET - PROPOSED DIVERSION
---	EXISTING BT NETWORK	---	BT - PROPOSED DIVERSION
---	EXISTING GNI TELCO NETWORK	---	GNI TELCO - PROPOSED DIVERSION
---	EXISTING FIBRE DUBLIN CITY COUNCIL NETWORK	---	FIBRE DUBLIN CITY COUNCIL NETWORK - PROPOSED DIVERSION
---	EXISTING NETWORK TO BE DECOMMISSIONED	---	SITE BOUNDARY LINE
---		---	TEMPORARY LAND ACQUISITION

NOTES:

1. UTILITY LOCATIONS ARE INDICATIVE ONLY AND BASED ON UTILITY PROVIDER RECORDS



Disclaimer  
a. © National Transport Authority (NTA) 2023. This drawing is confidential and the copyright in it is owned by NTA. This drawing must not be either loaned, copied or otherwise reproduced in whole or in part or used for any purpose without the prior permission of NTA.  
b. This drawing is to be used for the design element identified in the titlebox. Other information shown is to be considered indicative only. The drawing is to be read in conjunction with all other relevant design drawings.  
c. O.S. data used for plans are printed under © Ordnance Survey Ireland Government of Ireland. All rights reserved. Licence Number 2023/OSI\_NMA\_180 National Transport Authority. All elevations are in metres and relate to OSI Geoid Model (OSGM15) Mean Head. All Co-ordinates are in Irish

Transverse Mercator Grid (ITM) as defined by OSI active local GPS station.  
d. Information concerning the position of apparatus shown on this drawing is based on drawings supplied by the utility owners and/or the utility works contractor, whilst every care has been taken in the preparation of this drawing, positions should be taken as approximate and are intended for general guidance only and no representation is made by the NTA as to the accuracy, completeness, sufficiency or otherwise of this drawing and the position of the apparatus. The information contained herein does not purport to be comprehensive or final as the apparatus is subject to being altered and/or superseded. Recipients should not rely on this information. Any liabilities are hereby expressly disclaimed.

e. The information contained herein has been provided by the NTA but does not purport to be comprehensive or final. Recipients should not rely on the information. Neither the NTA nor any of its directors, officers, employees, agents, stakeholders or advisers make any representation or warranty as to, or accept any liability or responsibility in relation to, the adequacy, accuracy, reasonableness or completeness of the information provided as part of this document or any matter on which the information is based (including but not limited to loss or damage arising as a result of reliance by recipients on the information or any part of it). Any liabilities are hereby expressly disclaimed.



Rev	Date	Drn	Chk'd	App'd	Description
M01	28/03/23	TN	AD	CA	ISSUE FOR PHASE 4: PLANNING

Client	
<b>NTA</b> Udarás Náisiúnta Iompair National Transport Authority	
Date	Scale
28/03/23	1:500 @ A1 1:1000 @ A3
Project Code	Originator Code
BCIDA	ACM

Engineering Designer		
<b>AECOM</b> <b>MOTT MACDONALD</b>		
Drawn	Checked	Approved
T.NEMYNUSCH	ADUGGAN	C.ACTON
QMS Code		

Programme Title			
BUSCONNECTS DUBLIN CORE BUS CORRIDORS INFRASTRUCTURE WORKS			
Drawing Title			
TALLAGHT/CLONDALKIN TO CITY CENTRE CORE BUS CORRIDOR SCHEME TELECOMMUNICATIONS ASSET ALTERATIONS			
Drawing File Name	Sheet Number	Status	Rev
BCIDA-ACM-UTL_UL-0809_XX_00-DR-CU-0034	34 of 56	A	M01

DO NOT SCALE USE FIGURED DIMENSIONS ONLY





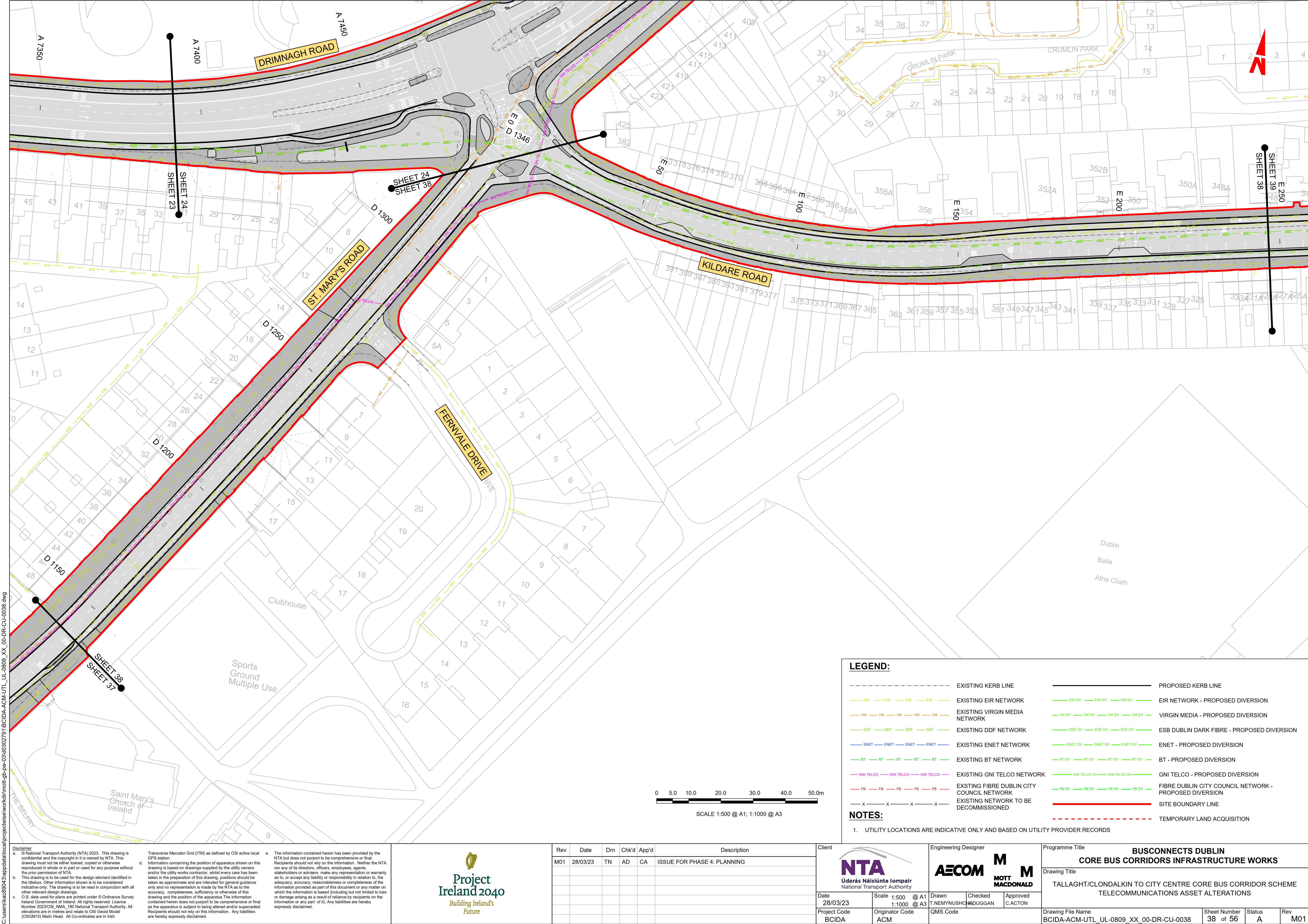












**LEGEND:**

EXISTING KERB LINE

EXISTING EIR NETWORK

EXISTING VIRGIN MEDIA NETWORK

EXISTING DDF NETWORK

EXISTING ENET NETWORK

EXISTING BT NETWORK

EXISTING GNI TELCO NETWORK

EXISTING FIBRE DUBLIN CITY COUNCIL NETWORK

EXISTING NETWORK TO BE DECOMMISSIONED

PROPOSED KERB LINE

EIR NETWORK - PROPOSED DIVERSION

VIRGIN MEDIA - PROPOSED DIVERSION

ESB DUBLIN DARK FIBRE - PROPOSED DIVERSION

ENET - PROPOSED DIVERSION

BT - PROPOSED DIVERSION

GNI TELCO - PROPOSED DIVERSION

FIBRE DUBLIN CITY COUNCIL NETWORK - PROPOSED DIVERSION

SITE BOUNDARY LINE

TEMPORARY LAND ACQUISITION

**NOTES:**  
1. UTILITY LOCATIONS ARE INDICATIVE ONLY AND BASED ON UTILITY PROVIDER RECORDS

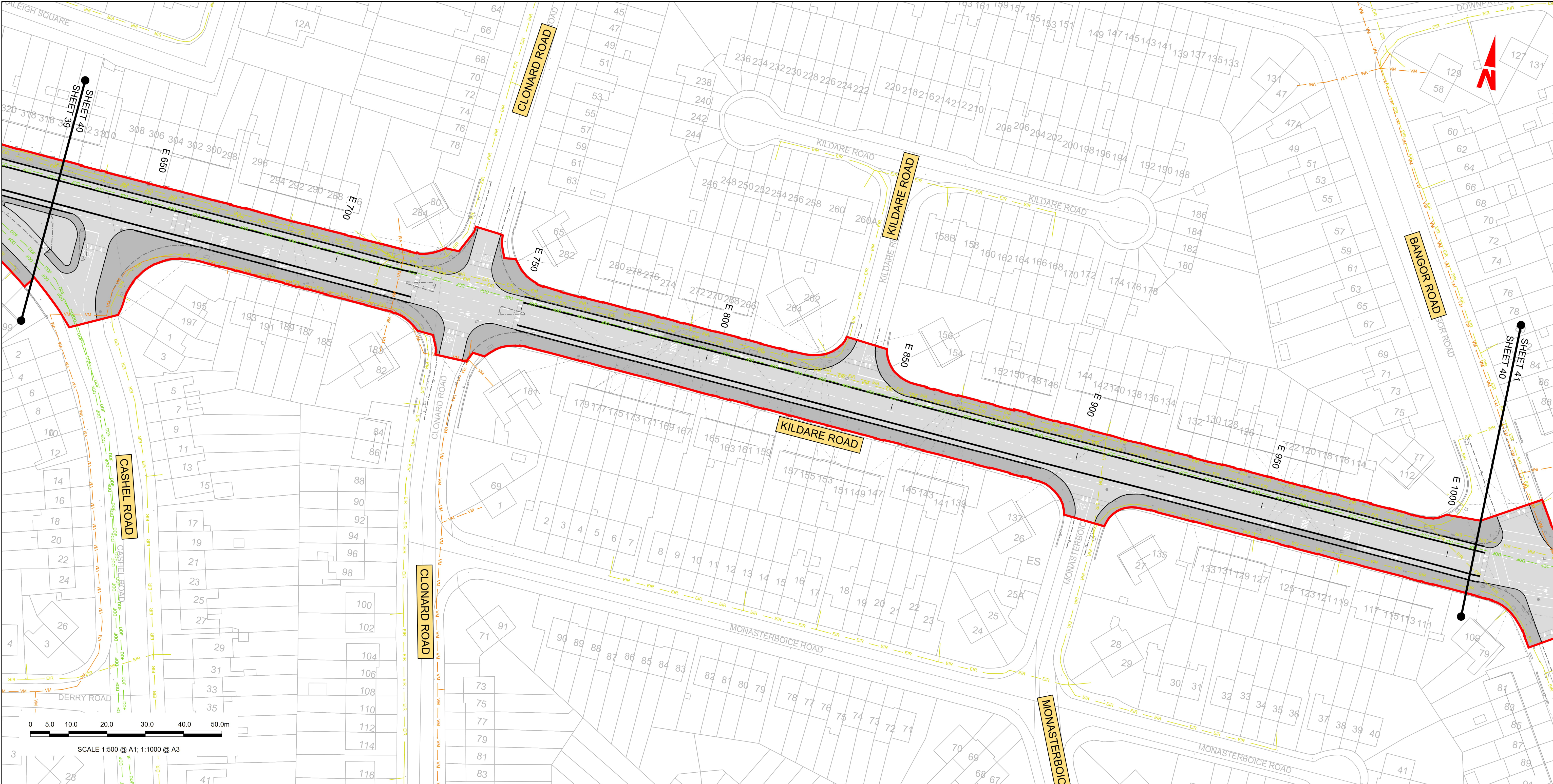
<div><div><div>Disclaimer</div><div>a. © National Transport Authority (NTA) 2023. This drawing is confidential and the copyright in it is owned by NTA. This drawing must not be either loaned, copied or otherwise reproduced in whole or in part or used for any purpose without the prior permission of NTA.</div><div>b. This drawing is to be used for the design element identified in the titlebox. Other information shown is to be considered indicative only. The drawing is to be read in conjunction with all other relevant design drawings.</div><div>c. O.S. data used for plans are printed under © Ordnance Survey Ireland Government of Ireland. All rights reserved. Licence Number 2023/OSI_NMA_180 National Transport Authority. All elevations are in metres and relate to OSI Geoid Model (OSGM15) Mean Head. All Co-ordinates are in Irish Transverse Mercator Grid (ITM) as defined by OSI active local GPS station.</div><div>d. Information concerning the position of apparatus shown on this drawing is based on drawings supplied by the utility owners and/or the utility works contractor, whilst every care has been taken in the preparation of this drawing, positions should be taken as approximate and are intended for general guidance only and no representation is made by the NTA as to the accuracy, completeness, sufficiency or otherwise of this drawing and the position of the apparatus. The information contained herein does not purport to be comprehensive or final as the apparatus is subject to being altered and/or superseded. Recipients should not rely on this information. Any liabilities are hereby expressly disclaimed.</div><div>e. The information contained herein has been provided by the NTA but does not purport to be comprehensive or final. Recipients should not rely on the information. Neither the NTA nor any of its directors, officers, employees, agents, stakeholders or advisers make any representation or warranty as to, or accept any liability or responsibility in relation to, the adequacy, accuracy, reasonableness or completeness of the information provided as part of this document or any matter on which the information is based (including but not limited to loss or damage arising as a result of reliance by recipients on the information or any part of it). Any liabilities are hereby expressly disclaimed.</div></div></div>						<div><div><div><div><div></div><div>Project Ireland 2040</div><div>Building Ireland's Future</div></div></div></div></div>						<table><tr><th>Rev</th><th>Date</th><th>Drn</th><th>Chk'd</th><th>App'd</th><th>Description</th></tr><tr><td>M01</td><td>28/03/23</td><td>TN</td><td>AD</td><td>CA</td><td>ISSUE FOR PHASE 4: PLANNING</td></tr><tr><td> </td><td> </td><td> </td><td> </td><td> </td><td> </td></tr><tr><td> </td><td> </td><td> </td><td> </td><td> </td><td> </td></tr><tr><td> </td><td> </td><td> </td><td> </td><td> </td><td> </td></tr></table>	Rev	Date	Drn	Chk'd	App'd	Description	M01	28/03/23	TN	AD	CA	ISSUE FOR PHASE 4: PLANNING																			<div><div><div><div></div><div>NTA</div><div>Údarás Náisiúnta Iompair</div><div>National Transport Authority</div></div></div><div><div><div><div></div><div>AECOM</div></div><div><div><div></div><div>MOTT</div><div>MACDONALD</div></div></div></div></div><div><table><tr><td colspan="2">Date</td><td>Scale</td><td rowspan="2">@ A1</td><td rowspan="2">@ A3</td><td>Drawn</td><td>Checked</td><td>Approved</td></tr><tr><td colspan="2">28/03/23</td><td>1:500</td><td>T.NEMYNUSHC</td><td>ADUGGAN</td><td>C.ACTON</td></tr><tr><td colspan="2">Project Code</td><td colspan="2">Originator Code</td><td colspan="4">QMS Code</td></tr><tr><td colspan="2">BCIDA</td><td colspan="2">ACM</td><td colspan="4"> </td></tr></table></div></div>	Date		Scale	@ A1	@ A3	Drawn	Checked	Approved	28/03/23		1:500	T.NEMYNUSHC	ADUGGAN	C.ACTON	Project Code		Originator Code		QMS Code				BCIDA		ACM						<table><tr><td colspan="2">Programme Title</td><td colspan="2">BUSCONNECTS DUBLIN</td></tr><tr><td colspan="2">Drawing Title</td><td colspan="2" rowspan="3">CORE BUS CORRIDORS INFRASTRUCTURE WORKS</td></tr><tr><td colspan="2">TALLAGHT/CLONDALKIN TO CITY CENTRE CORE BUS CORRIDOR SCHEME</td></tr><tr><td colspan="2">TELECOMMUNICATIONS ASSET ALTERATIONS</td></tr><tr><td>Drawing File Name</td><td>Sheet Number</td><td>Status</td><td>Rev</td></tr><tr><td>BCIDA-ACM-UTL_UL-0809_XX_00-DR-CU-0038</td><td>38 of 56</td><td>A</td><td>M01</td></tr></table>	Programme Title		BUSCONNECTS DUBLIN		Drawing Title		CORE BUS CORRIDORS INFRASTRUCTURE WORKS		TALLAGHT/CLONDALKIN TO CITY CENTRE CORE BUS CORRIDOR SCHEME		TELECOMMUNICATIONS ASSET ALTERATIONS		Drawing File Name	Sheet Number	Status	Rev	BCIDA-ACM-UTL_UL-0809_XX_00-DR-CU-0038	38 of 56	A	M01
Rev	Date	Drn	Chk'd	App'd	Description																																																																																									
M01	28/03/23	TN	AD	CA	ISSUE FOR PHASE 4: PLANNING																																																																																									
Date		Scale	@ A1	@ A3	Drawn	Checked	Approved																																																																																							
28/03/23		1:500			T.NEMYNUSHC	ADUGGAN	C.ACTON																																																																																							
Project Code		Originator Code		QMS Code																																																																																										
BCIDA		ACM																																																																																												
Programme Title		BUSCONNECTS DUBLIN																																																																																												
Drawing Title		CORE BUS CORRIDORS INFRASTRUCTURE WORKS																																																																																												
TALLAGHT/CLONDALKIN TO CITY CENTRE CORE BUS CORRIDOR SCHEME																																																																																														
TELECOMMUNICATIONS ASSET ALTERATIONS																																																																																														
Drawing File Name	Sheet Number	Status	Rev																																																																																											
BCIDA-ACM-UTL_UL-0809_XX_00-DR-CU-0038	38 of 56	A	M01																																																																																											

DO NOT SCALE USE FIGURED DIMENSIONS ONLY









**LEGEND:**

EXISTING KERB LINE

EXISTING EIR NETWORK

EXISTING VIRGIN MEDIA NETWORK

EXISTING DDF NETWORK

EXISTING ENET NETWORK

EXISTING BT NETWORK

EXISTING GNI TELCO NETWORK

EXISTING FIBRE DUBLIN CITY COUNCIL NETWORK

EXISTING NETWORK TO BE DECOMMISSIONED

PROPOSED KERB LINE

EIR NETWORK - PROPOSED DIVERSION

VIRGIN MEDIA - PROPOSED DIVERSION

ESB DUBLIN DARK FIBRE - PROPOSED DIVERSION

ENET - PROPOSED DIVERSION

BT - PROPOSED DIVERSION

GNI TELCO - PROPOSED DIVERSION

FIBRE DUBLIN CITY COUNCIL NETWORK - PROPOSED DIVERSION

SITE BOUNDARY LINE

TEMPORARY LAND ACQUISITION

**NOTES:**  
1. UTILITY LOCATIONS ARE INDICATIVE ONLY AND BASED ON UTILITY PROVIDER RECORDS

**Disclaimer**  
a. © National Transport Authority (NTA) 2023. This drawing is confidential and the copyright in it is owned by NTA. This drawing must not be either loaned, copied or otherwise reproduced in whole or in part or used for any purpose without the prior permission of NTA.  
b. This drawing is to be used for the design element identified in the titlebox. Other information shown is to be considered indicative only. The drawing is to be read in conjunction with all other relevant design drawings.  
c. O.S. data used for plans are printed under © Ordnance Survey Ireland Government of Ireland. All rights reserved. Licence Number 2023/OSI\_NMA\_180 National Transport Authority. All elevations are in metres and relate to OS (Grid) Model (OSGM15) Mean Head. All Co-ordinates are in Irish Transverse Mercator Grid (ITM) as defined by OSI active local GPS station.  
d. Information concerning the position of apparatus shown on this drawing is based on drawings supplied by the utility owners and/or the utility works contractor, whilst every care has been taken in the preparation of this drawing, positions should be taken as approximate and are intended for general guidance only and no representation is made by the NTA as to the accuracy, completeness, sufficiency or otherwise of this drawing and the position of the apparatus. The information contained herein does not purport to be comprehensive or final as the apparatus is subject to being altered and/or superceded. Recipients should not rely on this information. Any liabilities are hereby expressly disclaimed.  
e. The information contained herein has been provided by the NTA but does not purport to be comprehensive or final. Recipients should not rely on the information. Neither the NTA nor any of its directors, officers, employees, agents, stakeholders or advisers make any representation or warranty as to, or accept any liability or responsibility in relation to, the adequacy, accuracy, reasonableness or completeness of the information provided as part of this document or any matter on which the information is based (including but not limited to loss or damage arising as a result of reliance by recipients on the information or any part of it). Any liabilities are hereby expressly disclaimed.

Rev	Date	Drm	Chk'd	App'd	Description
M01	28/03/23	TN	AD	CA	ISSUE FOR PHASE 4: PLANNING

**NTA**  
Udarás Náisiúnta Iompair  
National Transport Authority

Date  
28/03/23

Project Code  
BCIDA

Scale 1:500 @ A1  
1:1000 @ A3

Originator Code  
ACM

Engineering Designer  
**AECOM**  
T.NEMYNUSHCHAK  
QMS Code

**MOTT MACDONALD**

Checked  
MADUGGAN

Approved  
C.ACTON

Programme Title  
**BUSCONNECTS DUBLIN  
CORE BUS CORRIDORS INFRASTRUCTURE WORKS**

Drawing Title  
TALLAGHT/CLONDALKIN TO CITY CENTRE CORE BUS CORRIDOR SCHEME  
TELECOMMUNICATIONS ASSET ALTERATIONS

Drawing File Name  
BCIDA-ACM-UTL\_UL-0809\_XX\_00-DR-CU-0040

Sheet Number  
40 of 56

Status  
A

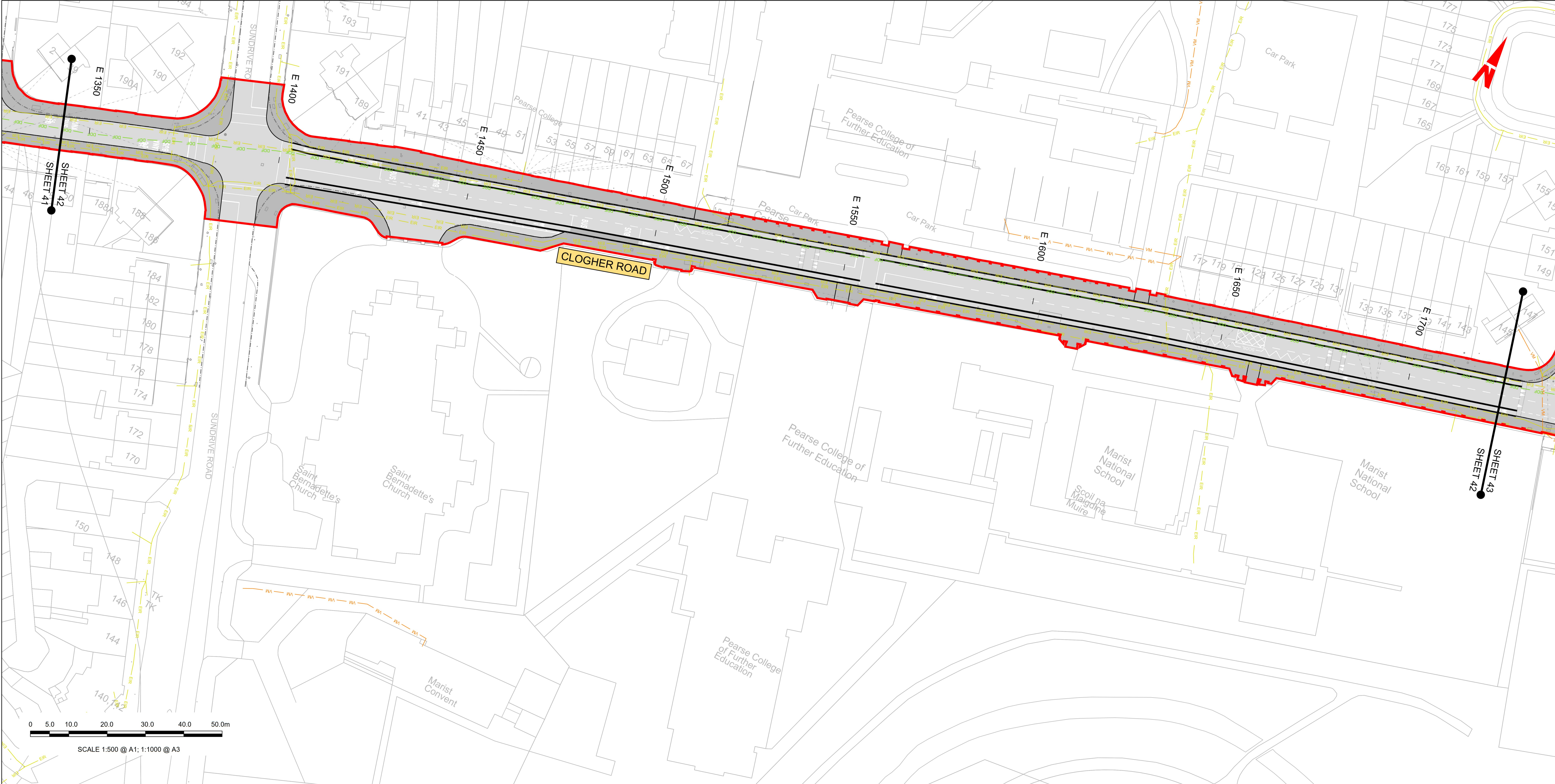
Rev  
M01

DO NOT SCALE USE FIGURED DIMENSIONS ONLY









**LEGEND:**

---

EXISTING KERB LINE

---

EXISTING EIR NETWORK

---

EXISTING VIRGIN MEDIA NETWORK

---

EXISTING DDF NETWORK

---

EXISTING ENET NETWORK

---

EXISTING BT NETWORK

---

EXISTING GNI TELCO NETWORK

---

EXISTING FIBRE DUBLIN CITY COUNCIL NETWORK

---

EXISTING NETWORK TO BE DECOMMISSIONED

---

PROPOSED KERB LINE

---

EIR NETWORK - PROPOSED DIVERSION

---

VIRGIN MEDIA - PROPOSED DIVERSION

---

ESB DUBLIN DARK FIBRE - PROPOSED DIVERSION

---

ENET - PROPOSED DIVERSION

---

BT - PROPOSED DIVERSION

---

GNI TELCO - PROPOSED DIVERSION

---

FIBRE DUBLIN CITY COUNCIL NETWORK - PROPOSED DIVERSION

---

SITE BOUNDARY LINE

---

TEMPORARY LAND ACQUISITION

**NOTES:**

1. UTILITY LOCATIONS ARE INDICATIVE ONLY AND BASED ON UTILITY PROVIDER RECORDS

**Disclaimer**

a. © National Transport Authority (NTA) 2023. This drawing is confidential and the copyright in it is owned by NTA. This drawing must not be either loaned, copied or otherwise reproduced in whole or in part or used for any purpose without the prior permission of NTA.

b. This drawing is to be used for the design element identified in the titlebox. Other information shown is to be considered indicative only. The drawing is to be read in conjunction with all other relevant design drawings.

c. O.S. data used for plans are printed under © Ordnance Survey Ireland Government of Ireland. All rights reserved. Licence Number 2023/OSI\_NMA\_180 National Transport Authority. All elevations are in metres and relate to OSI Geoid Model (OSGM15) Malin Head. All Co-ordinates are in Irish Transverse Mercator Grid (ITM) as defined by OSI active local GPS station.

d. Information concerning the position of apparatus shown on this drawing is based on drawings supplied by the utility owners and/or the utility works contractor, whilst every care has been taken in the preparation of this drawing, positions should be taken as approximate and are intended for general guidance only and no representation is made by the NTA as to the accuracy, completeness, sufficiency or otherwise of this drawing and the position of the apparatus. The information contained herein does not purport to be comprehensive or final as the apparatus is subject to being altered and/or superceded. Recipients should not rely on this information. Any liabilities are hereby expressly disclaimed.

e. The information contained herein has been provided by the NTA but does not purport to be comprehensive or final. Recipients should not rely on the information. Neither the NTA nor any of its directors, officers, employees, agents, stakeholders or advisers make any representation or warranty as to, or accept any liability or responsibility in relation to, the adequacy, accuracy, reasonableness or completeness of the information provided as part of this document or any matter on which the information is based (including but not limited to loss or damage arising as a result of reliance by recipients on the information or any part of it). Any liabilities are hereby expressly disclaimed.

Rev	Date	Drm	Chk'd	App'd	Description
M01	28/03/23	TN	AD	CA	ISSUE FOR PHASE 4: PLANNING

Client

Údarás Náisiúnta Iompair  
National Transport Authority

Engineering Designer

Programme Title

BUSCONNECTS DUBLIN  
CORE BUS CORRIDORS INFRASTRUCTURE WORKS

Drawing Title

TALLAGHT/CLONDALKIN TO CITY CENTRE CORE BUS CORRIDOR SCHEME  
TELECOMMUNICATIONS ASSET ALTERATIONS

Drawing File Name

BCIDA-ACM-UTL\_UL-0809\_XX\_00-DR-CU-0042

Sheet Number

42 of 56

Status

A

Rev

M01

C:\Users\kac89043\appdata\local\projectwise\work\kdl\mot-gb-pw-03\030279\1BCIDA-ACM-UTL\_UL-0809\_XX\_00-DR-CU-0042.dwg







LEGEND:

---

EXISTING KERB LINE

EIR

EIR

EIR

EIR

EXISTING EIR NETWORK

VM

VM

VM

VM

EXISTING VIRGIN MEDIA NETWORK

DDF

DDF

DDF

DDF

EXISTING DDF NETWORK

ENET

ENET

ENET

ENET

EXISTING ENET NETWORK

BT

BT

BT

BT

EXISTING BT NETWORK

GNI TELCO

GNI TELCO

GNI TELCO

GNI TELCO

EXISTING GNI TELCO NETWORK

FB

FB

FB

FB

EXISTING FIBRE DUBLIN CITY COUNCIL NETWORK

X

X

X

X

EXISTING NETWORK TO BE DECOMMISSIONED

---

PROPOSED KERB LINE

EIR DV

EIR DV

EIR DV

EIR DV

EIR NETWORK - PROPOSED DIVERSION

VM DV

VM DV

VM DV

VM DV

VIRGIN MEDIA - PROPOSED DIVERSION

DDF DV

DDF DV

DDF DV

DDF DV

ESB DUBLIN DARK FIBRE - PROPOSED DIVERSION

ENET DV

ENET DV

ENET DV

ENET DV

ENET - PROPOSED DIVERSION

BT DV

BT DV

BT DV

BT DV

BT - PROPOSED DIVERSION

GNI TELCO DV

GNI TELCO DV

GNI TELCO DV

GNI TELCO DV

GNI TELCO - PROPOSED DIVERSION

FB DV

FB DV

FB DV

FB DV

FIBRE DUBLIN CITY COUNCIL NETWORK - PROPOSED DIVERSION

---

SITE BOUNDARY LINE

---

TEMPORARY LAND ACQUISITION

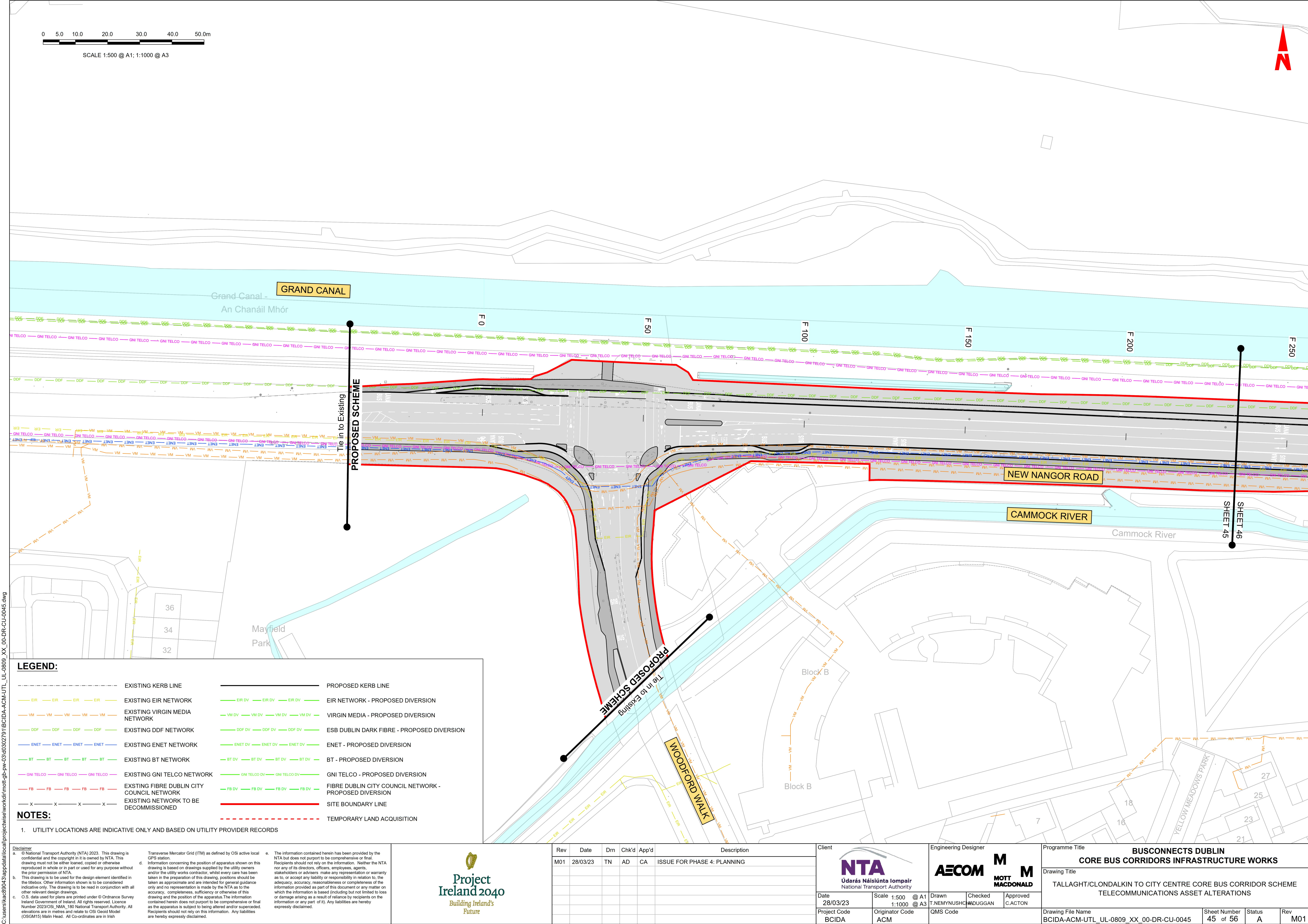
NOTES:

1. UTILITY LOCATIONS ARE INDICATIVE ONLY AND BASED ON UTILITY PROVIDER RECORDS

<div><div><div>Disclaimer</div><div>a. © National Transport Authority (NTA) 2023. This drawing is confidential and the copyright in it is owned by NTA. This drawing must not be either loaned, copied or otherwise reproduced in whole or in part or used for any purpose without the prior permission of NTA.</div><div>b. This drawing is to be used for the design element identified in the titlebox. Other information shown is to be considered indicative only. The drawing is to be read in conjunction with all other relevant design drawings.</div><div>c. O.S. data used for plans are printed under © Ordnance Survey Ireland Government of Ireland. All rights reserved. Licence Number 2023/OSI_NMA_180 National Transport Authority. All elevations are in metres and relate to OSI Geoid Model (OSGM15) Mean Head. All Co-ordinates are in Irish Transverse Mercator Grid (ITM) as defined by OSI active local GPS station.</div><div>d. Information concerning the position of apparatus shown on this drawing is based on drawings supplied by the utility owners and/or the utility works contractor, whilst every care has been taken in the preparation of this drawing, positions should be taken as approximate and are intended for general guidance only and no representation is made by the NTA as to the accuracy, completeness, sufficiency or otherwise of this drawing and the position of the apparatus. The information contained herein does not purport to be comprehensive or final as the apparatus is subject to being altered and/or superceded. Recipients should not rely on this information. Any liabilities are hereby expressly disclaimed.</div><div>e. The information contained herein has been provided by the NTA but does not purport to be comprehensive or final. Recipients should not rely on the information. Neither the NTA nor any of its directors, officers, employees, agents, stakeholders or advisers make any representation or warranty as to, or accept any liability or responsibility in relation to, the adequacy, accuracy, reasonableness or completeness of the information provided as part of this document or any matter on which the information is based (including but not limited to loss or damage arising as a result of reliance by recipients on the information or any part of it). Any liabilities are hereby expressly disclaimed.</div></div></div>			<div><div><div><div><div><div></div><div>Project Ireland 2040</div><div>Building Ireland's Future</div></div></div></div></div></div>			<table><tr><th>Rev</th><th>Date</th><th>Drm</th><th>Chk'd</th><th>App'd</th><th>Description</th></tr><tr><td>M01</td><td>28/03/23</td><td>TN</td><td>AD</td><td>CA</td><td>ISSUE FOR PHASE 4: PLANNING</td></tr></table>	Rev	Date	Drm	Chk'd	App'd	Description	M01	28/03/23	TN	AD	CA	ISSUE FOR PHASE 4: PLANNING	<div><div><div><div><div></div><div>NTA</div><div>Údarás Náisiúnta Iompair</div><div>National Transport Authority</div></div></div><div><div><div>Date</div><div>28/03/23</div></div><div><div>Scale</div><div>1:500 @ A1 1:1000 @ A3</div></div><div><div>Drawn</div><div>T.NEMYNUSHC</div></div><div><div>Checked</div><div>M.DUGGAN</div></div><div><div>Approved</div><div>C.ACTON</div></div></div><div><div><div>Project Code</div><div>BCIDA</div></div><div><div>Originator Code</div><div>ACM</div></div><div><div>QMS Code</div><div></div></div></div></div></div>	<div><div><div><div><div></div><div>AECOM</div></div><div><div>MOTT</div><div>MACDONALD</div></div></div></div><div><div>Engineering Designer</div><div>MOTT MACDONALD</div></div></div>	<div><div><div>Programme Title</div><div>BUSCONNECTS DUBLIN CORE BUS CORRIDORS INFRASTRUCTURE WORKS</div></div><div><div><div>Drawing Title</div><div>TALLAGHT/CLONDALKIN TO CITY CENTRE CORE BUS CORRIDOR SCHEME TELECOMMUNICATIONS ASSET ALTERATIONS</div></div></div><div><div><div>Drawing File Name</div><div>BCIDA-ACM-UTL_UL-0809_XX_00-DR-CU-0044</div></div><div><div>Sheet Number</div><div>44 of 56</div></div><div><div>Status</div><div>A</div></div><div><div>Rev</div><div>M01</div></div></div></div>
Rev	Date	Drm	Chk'd	App'd	Description																
M01	28/03/23	TN	AD	CA	ISSUE FOR PHASE 4: PLANNING																

DO NOT SCALE USE FIGURED DIMENSIONS ONLY





C:\Users\kac89043\appdata\local\project\work\mott-gb-pw-03\030279\1\BCIDA-ACM-UTL\_UL-0809\_XX\_00-DR-CU-0045.dwg

LEGEND:

- |     |  |     |  |
|-----|--|-----|--|
| --- | EXISTING KERB LINE                         | --- | PROPOSED KERB LINE                                     |
| --- | EXISTING EIR NETWORK                       | --- | EIR NETWORK - PROPOSED DIVERSION                       |
| --- | EXISTING VIRGIN MEDIA NETWORK              | --- | VIRGIN MEDIA - PROPOSED DIVERSION                      |
| --- | EXISTING DDF NETWORK                       | --- | ESB DUBLIN DARK FIBRE - PROPOSED DIVERSION             |
| --- | EXISTING ENET NETWORK                      | --- | ENET - PROPOSED DIVERSION                              |
| --- | EXISTING BT NETWORK                        | --- | BT - PROPOSED DIVERSION                                |
| --- | EXISTING GNI TELCO NETWORK                 | --- | GNI TELCO - PROPOSED DIVERSION                         |
| --- | EXISTING FIBRE DUBLIN CITY COUNCIL NETWORK | --- | FIBRE DUBLIN CITY COUNCIL NETWORK - PROPOSED DIVERSION |
| --- | EXISTING NETWORK TO BE DECOMMISSIONED      | --- | SITE BOUNDARY LINE                                     |
| --- |  | --- | TEMPORARY LAND ACQUISITION                             |

NOTES:

1. UTILITY LOCATIONS ARE INDICATIVE ONLY AND BASED ON UTILITY PROVIDER RECORDS

Disclaimer  
a. © National Transport Authority (NTA) 2023. This drawing is confidential and the copyright in it is owned by NTA. This drawing must not be either loaned, copied or otherwise reproduced in whole or in part or used for any purpose without the prior permission of NTA.  
b. This drawing is to be used for the design element identified in the titleblock. Other information shown is to be considered indicative only. The drawing is to be read in conjunction with all other relevant design drawings.  
c. O.S. data used for plans are printed under © Ordnance Survey Ireland Government of Ireland. All rights reserved. Licence Number 2023/OSI\_NMA\_180 National Transport Authority. All elevations are in metres and relate to OSI Geoid Model (OSGM15) Mean Head. All Co-ordinates are in Irish Transverse Mercator Grid (ITM) as defined by OSI active local GPS station.  
d. Information concerning the position of apparatus shown on this drawing is based on drawings supplied by the utility owners and/or the utility works contractor, whilst every care has been taken in the preparation of this drawing, positions should be taken as approximate and are intended for general guidance only and no representation is made by the NTA as to the accuracy, completeness, sufficiency or otherwise of this drawing and the position of the apparatus. The information contained herein does not purport to be comprehensive or final as the apparatus is subject to being altered and/or superceded. Recipients should not rely on this information. Any liabilities are hereby expressly disclaimed.  
e. The information contained herein has been provided by the NTA but does not purport to be comprehensive or final. Recipients should not rely on the information. Neither the NTA nor any of its directors, officers, employees, agents, stakeholders or advisers make any representation or warranty as to, or accept any liability or responsibility in relation to, the adequacy, accuracy, reasonableness or completeness of the information provided as part of this document or any matter on which the information is based (including but not limited to loss or damage arising as a result of reliance by recipients on the information or any part of it). Any liabilities are hereby expressly disclaimed.




Rev	Date	Drn	Chk'd	App'd	Description
M01	28/03/23	TN	AD	CA	ISSUE FOR PHASE 4: PLANNING



Date	28/03/23
Project Code	BCIDA

Scale	1:500 @ A1 1:1000 @ A3
Originator Code	ACM



Drawn	T.NEMYNUSHCHAK
Checked	M.UGGAN
Approved	C.ACTON
QMS Code	

Programme Title <b>BUSCONNECTS DUBLIN CORE BUS CORRIDORS INFRASTRUCTURE WORKS</b>			
Drawing Title TALLAGHT/CLONDALKIN TO CITY CENTRE CORE BUS CORRIDOR SCHEME TELECOMMUNICATIONS ASSET ALTERATIONS			
Drawing File Name BCIDA-ACM-UTL_UL-0809_XX_00-DR-CU-0045	Sheet Number 45 of 56	Status A	Rev M01

DO NOT SCALE USE FIGURED DIMENSIONS ONLY





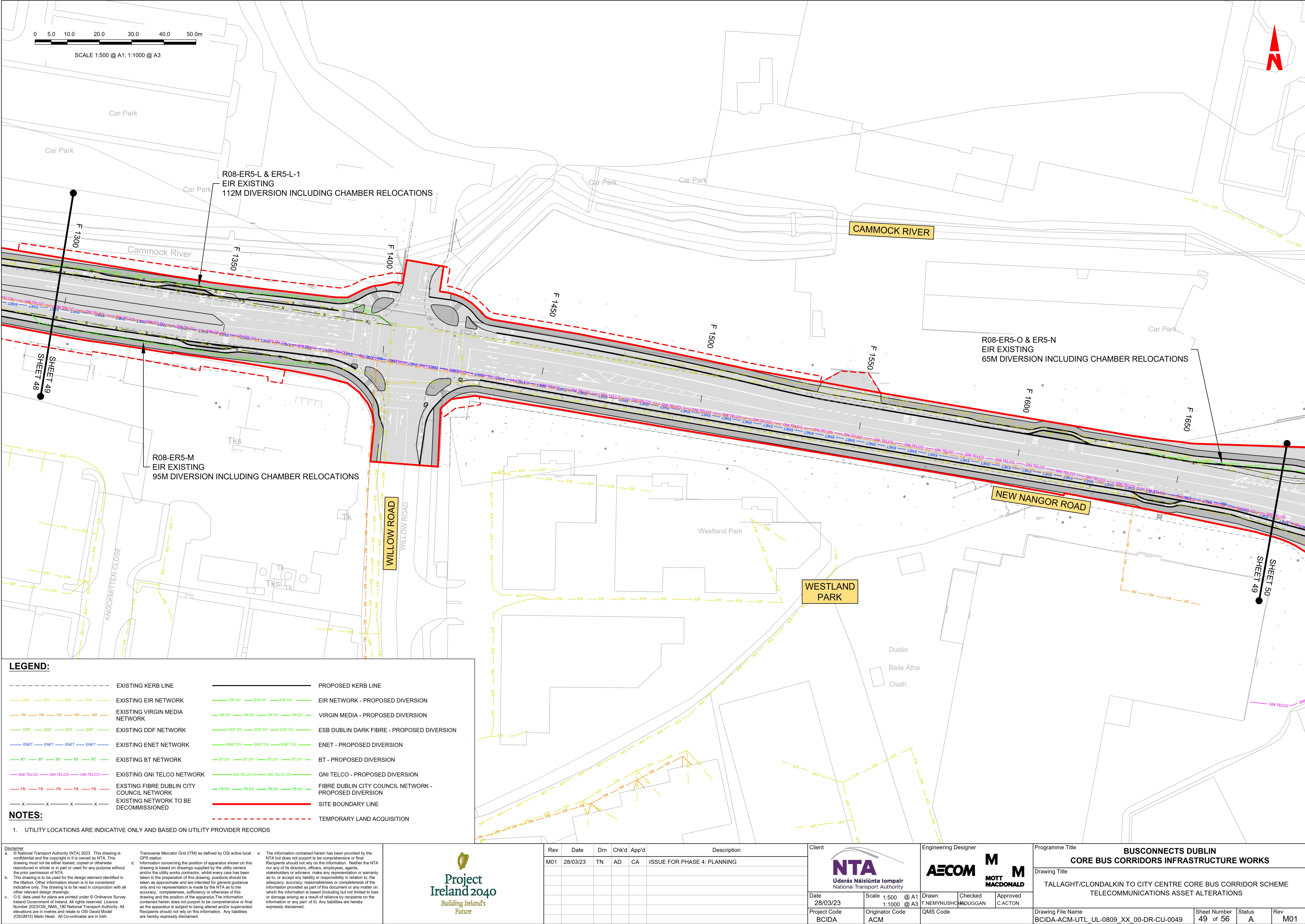












**LEGEND:**

---

EXISTING KERB LINE

---

EXISTING EIR NETWORK

---

EXISTING VIRGIN MEDIA NETWORK

---

EXISTING DDF NETWORK

---

EXISTING ENET NETWORK

---

EXISTING BT NETWORK

---

EXISTING GNI TELCO NETWORK

---

EXISTING FIBRE DUBLIN CITY COUNCIL NETWORK

---

EXISTING NETWORK TO BE DECOMMISSIONED

---

PROPOSED KERB LINE

---

EIR NETWORK - PROPOSED DIVERSION

---

VIRGIN MEDIA - PROPOSED DIVERSION

---

ESB DUBLIN DARK FIBRE - PROPOSED DIVERSION

---

ENET - PROPOSED DIVERSION

---

BT - PROPOSED DIVERSION

---

GNI TELCO - PROPOSED DIVERSION

---

FIBRE DUBLIN CITY COUNCIL NETWORK - PROPOSED DIVERSION

---

SITE BOUNDARY LINE

---

TEMPORARY LAND ACQUISITION

1.

UTILITY LOCATIONS ARE INDICATIVE ONLY AND BASED ON UTILITY PROVIDER RECORDS

**Disclaimer**

a. © National Transport Authority (NTA) 2023. This drawing is confidential and the copyright in it is owned by NTA. This drawing must not be either loaned, copied or otherwise reproduced in whole or in part or used for any purpose without the prior permission of NTA.

b. This drawing is to be used for the design element identified in the titlebox. Other information shown is to be considered indicative only. The drawing is to be read in conjunction with all other relevant design drawings.

c. O.S. data used for plans are printed under © Ordnance Survey Ireland Government of Ireland. All rights reserved. Licence Number 2023/OSI\_NMA\_180 National Transport Authority. All elevations are in metres and relate to OSI Geoid Model (OSGM15) Mean Head. All Co-ordinates are in Irish Transverse Mercator Grid (ITM) as defined by OSI active local GPS station.

d. Information concerning the position of apparatus shown on this drawing is based on drawings supplied by the utility owners and/or the utility works contractor, whilst every care has been taken in the preparation of this drawing, positions should be taken as approximate and are intended for general guidance only and no representation is made by the NTA as to the accuracy, completeness, sufficiency or otherwise of this drawing and the position of the apparatus. The information contained herein does not purport to be comprehensive or final as the apparatus is subject to being altered and/or superceded. Recipients should not rely on this information. Any liabilities are hereby expressly disclaimed.

e. The information contained herein has been provided by the NTA but does not purport to be comprehensive or final. Recipients should not rely on the information. Neither the NTA nor any of its directors, officers, employees, agents, stakeholders or advisers make any representation or warranty as to, or accept any liability or responsibility in relation to, the adequacy, accuracy, reasonableness or completeness of the information provided as part of this document or any matter on which the information is based (including but not limited to loss or damage arising as a result of reliance by recipients on the information or any part of it). Any liabilities are hereby expressly disclaimed.

<div><div><div><div></div></div><div><div>Project Ireland 2040</div><div>Building Ireland's Future</div></div></div></div>					
Rev	Date	Drn	Chk'd	App'd	Description
M01	28/03/23	TN	AD	CA	ISSUE FOR PHASE 4: PLANNING

NTA

Údarás Náisiúnta Iompair

National Transport Authority

Date

28/03/23

Project Code

BCIDA

Scale

1:500 @ A1  
1:1000 @ A3

Drawn

T.NEMYNUSHCHAK

Checked

M.DUGGAN

Approved

C.ACTON

Engineering Designer

AECOM

MOTT MACDONALD

QMS Code

Client

Programme Title

BUSCONNECTS DUBLIN  
CORE BUS CORRIDORS INFRASTRUCTURE WORKS

Drawing Title

TALLAGHT/CLONDALKIN TO CITY CENTRE CORE BUS CORRIDOR SCHEME  
TELECOMMUNICATIONS ASSET ALTERATIONS

Drawing File Name

BCIDA-ACM-UTL\_UL-0809\_XX\_00-DR-CU-0049

Sheet Number

49 of 56

Status

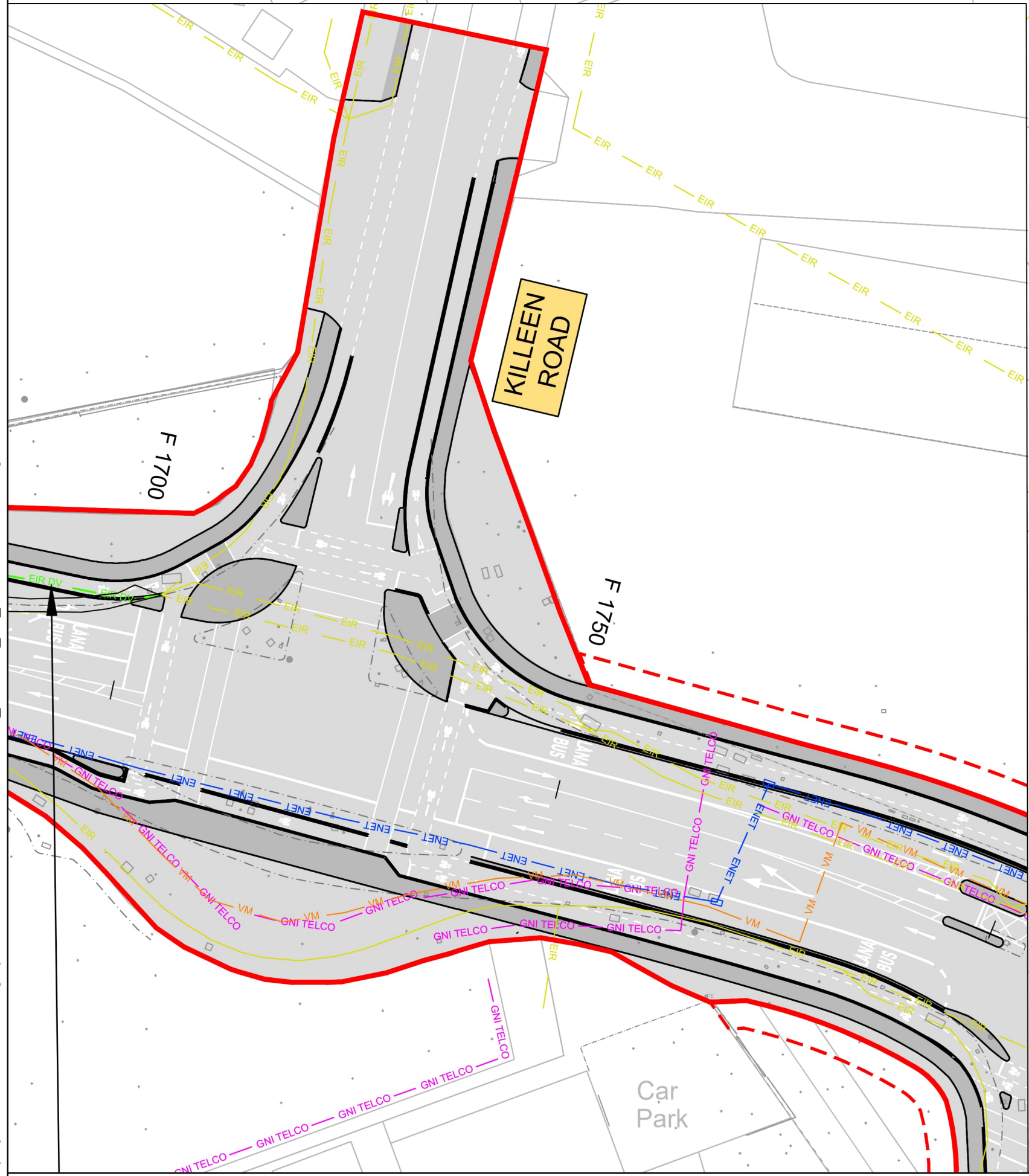
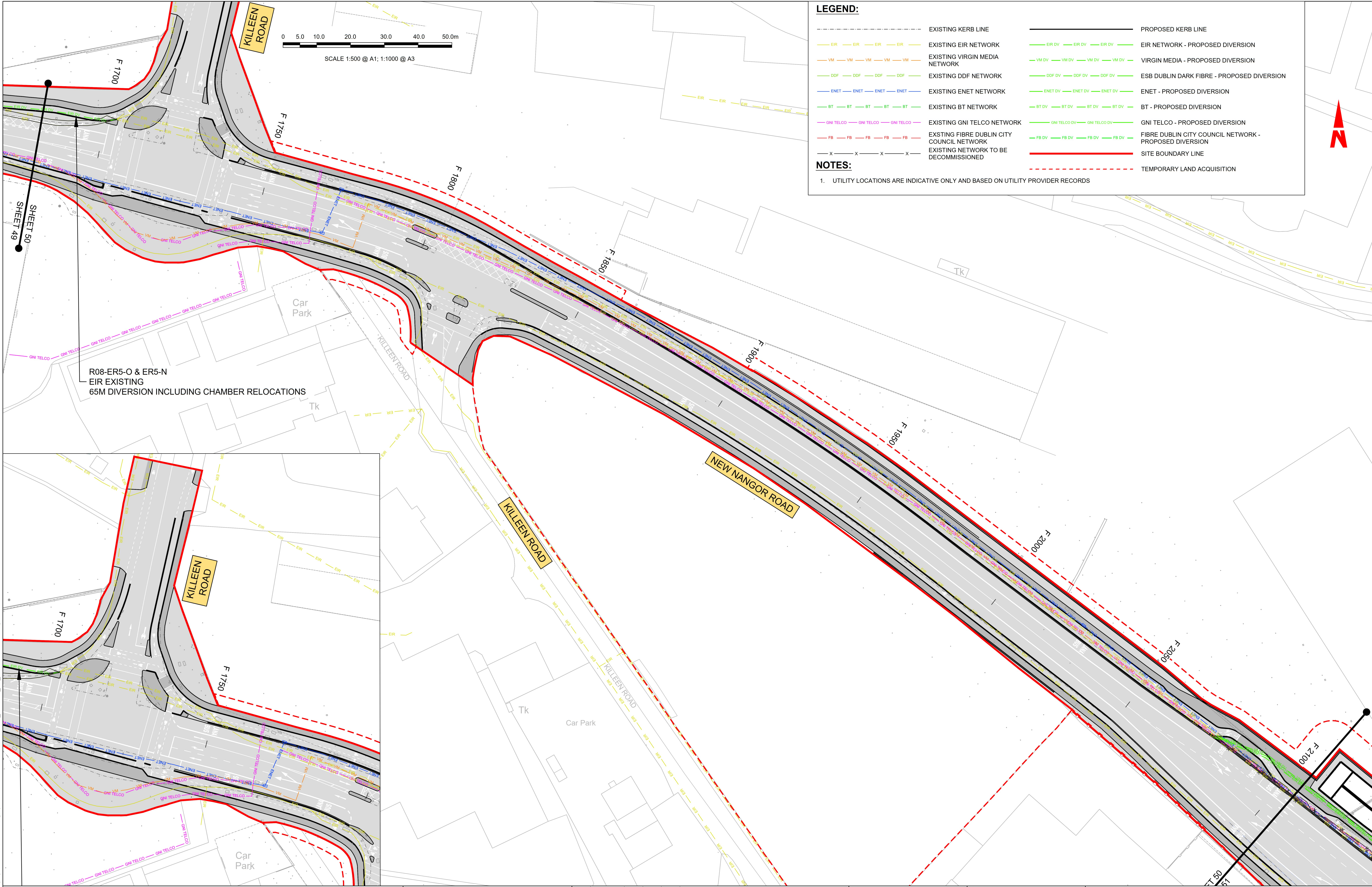
A

Rev

M01

DO NOT SCALE USE FIGURED DIMENSIONS ONLY





**LEGEND:**

---

EXISTING KERB LINE

---

EXISTING EIR NETWORK

---

EXISTING VIRGIN MEDIA NETWORK

---

EXISTING DDF NETWORK

---

EXISTING ENET NETWORK

---

EXISTING BT NETWORK

---

EXISTING GNI TELCO NETWORK

---

EXISTING FIBRE DUBLIN CITY COUNCIL NETWORK

---

EXISTING NETWORK TO BE DECOMMISSIONED

---

PROPOSED KERB LINE

---

EIR NETWORK - PROPOSED DIVERSION

---

VIRGIN MEDIA - PROPOSED DIVERSION

---

ESB DUBLIN DARK FIBRE - PROPOSED DIVERSION

---

ENET - PROPOSED DIVERSION

---

BT - PROPOSED DIVERSION

---

GNI TELCO - PROPOSED DIVERSION

---

FIBRE DUBLIN CITY COUNCIL NETWORK - PROPOSED DIVERSION

---

SITE BOUNDARY LINE

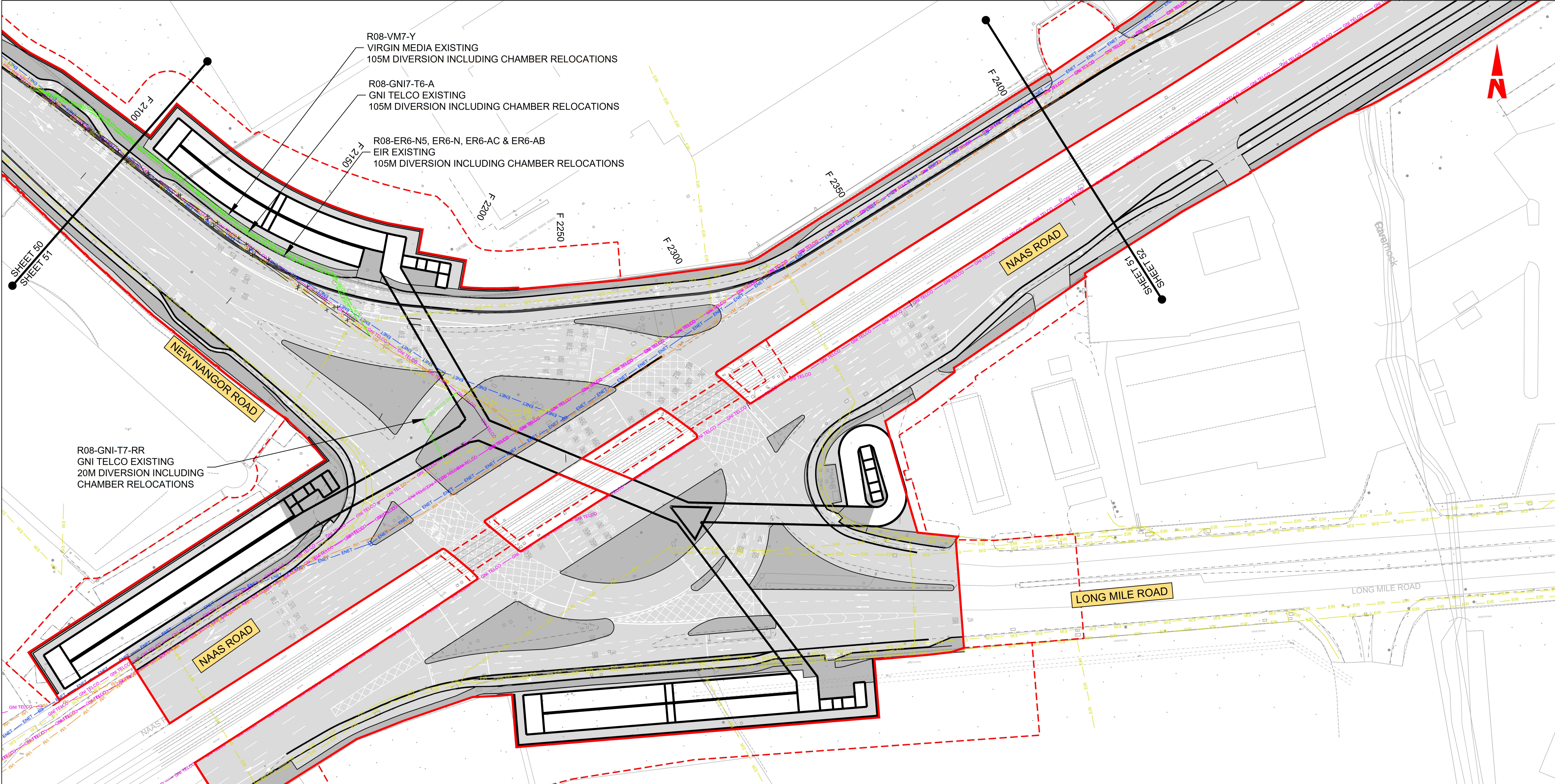
---

TEMPORARY LAND ACQUISITION

**NOTES:**  
1. UTILITY LOCATIONS ARE INDICATIVE ONLY AND BASED ON UTILITY PROVIDER RECORDS

<div>Disclaimer</div> <div>a. © National Transport Authority (NTA) 2023. This drawing is confidential and the copyright in it is owned by NTA. This drawing must not be either loaned, copied or otherwise reproduced in whole or in part or used for any purpose without the prior permission of NTA.</div> <div>b. This drawing is to be used for the design element identified in the titlebox. Other information shown is to be considered indicative only. The drawing is to be read in conjunction with all other relevant design drawings.</div> <div>c. O.S. data used for plans are printed under © Ordnance Survey Ireland Government of Ireland. All rights reserved. Licence Number 2023/OSI_NMA_180 National Transport Authority. All elevations are in metres and relate to OSI Geoid Model (OSGM15) Main Head. All Co-ordinates are in Irish Transverse Mercator Grid (ITM) as defined by OSI active local GPS station.</div> <div>d. Information concerning the position of apparatus shown on this drawing is based on drawings supplied by the utility owners and/or the utility works contractor, whilst every care has been taken in the preparation of this drawing, positions should be taken as approximate and are intended for general guidance only and no representation is made by the NTA as to the accuracy, completeness, sufficiency or otherwise of this drawing and the position of the apparatus. The information contained herein does not purport to be comprehensive or final as the apparatus is subject to being altered and/or superceded. Recipients should not rely on this information. Any liabilities are hereby expressly disclaimed.</div> <div>e. The information contained herein has been provided by the NTA but does not purport to be comprehensive or final. Recipients should not rely on the information. Neither the NTA nor any of its directors, officers, employees, agents, stakeholders or advisers make any representation or warranty as to, or accept any liability or responsibility in relation to, the adequacy, accuracy, reasonableness or completeness of the information provided as part of this document or any matter on which the information is based (including but not limited to loss or damage arising as a result of reliance by recipients on the information or any part of it). Any liabilities are hereby expressly disclaimed.</div>						<div></div> <div>Project Ireland 2040</div> <div>Building Ireland's Future</div>		<table><tr><th>Rev</th><th>Date</th><th>Dwn</th><th>Chk'd</th><th>App'd</th><th>Description</th></tr><tr><td>M01</td><td>28/03/23</td><td>TN</td><td>AD</td><td>CA</td><td>ISSUE FOR PHASE 4: PLANNING</td></tr><tr><td> </td><td> </td><td> </td><td> </td><td> </td><td> </td></tr><tr><td> </td><td> </td><td> </td><td> </td><td> </td><td> </td></tr><tr><td> </td><td> </td><td> </td><td> </td><td> </td><td> </td></tr></table>	Rev	Date	Dwn	Chk'd	App'd	Description	M01	28/03/23	TN	AD	CA	ISSUE FOR PHASE 4: PLANNING																			<div>Client</div> <div></div> <div>Údarás Náisiúnta Iompair National Transport Authority</div> <div><table><tr><td>Date</td><td>28/03/23</td><td>Scale</td><td>1:500 @ A1 1:1000 @ A3</td></tr><tr><td>Project Code</td><td>BCIDA</td><td>Originator Code</td><td>ACM</td></tr></table></div>	Date	28/03/23	Scale	1:500 @ A1 1:1000 @ A3	Project Code	BCIDA	Originator Code	ACM	<div>Engineering Designer</div> <div></div> <div></div> <div><table><tr><td>Drawn</td><td>T.NEMYNUSHCHENKO</td><td>Checked</td><td>M. DUGGAN</td><td>Approved</td><td>C. ACTON</td></tr></table></div>	Drawn	T.NEMYNUSHCHENKO	Checked	M. DUGGAN	Approved	C. ACTON	<div>Programme Title</div> <div>BUSCONNECTS DUBLIN CORE BUS CORRIDORS INFRASTRUCTURE WORKS</div> <div><div>Drawing Title</div><div>TALLAGHT/CLONDALKIN TO CITY CENTRE CORE BUS CORRIDOR SCHEME TELECOMMUNICATIONS ASSET ALTERATIONS</div></div> <div><table><tr><td>Drawing File Name</td><td>BCIDA-ACM-UTL_UL-0809_XX_00-DR-CU-0050</td><td>Sheet Number</td><td>50 of 56</td><td>Status</td><td>A</td><td>Rev</td><td>M01</td></tr></table></div>	Drawing File Name	BCIDA-ACM-UTL_UL-0809_XX_00-DR-CU-0050	Sheet Number	50 of 56	Status	A	Rev	M01
Rev	Date	Dwn	Chk'd	App'd	Description																																																										
M01	28/03/23	TN	AD	CA	ISSUE FOR PHASE 4: PLANNING																																																										
Date	28/03/23	Scale	1:500 @ A1 1:1000 @ A3																																																												
Project Code	BCIDA	Originator Code	ACM																																																												
Drawn	T.NEMYNUSHCHENKO	Checked	M. DUGGAN	Approved	C. ACTON																																																										
Drawing File Name	BCIDA-ACM-UTL_UL-0809_XX_00-DR-CU-0050	Sheet Number	50 of 56	Status	A	Rev	M01																																																								





C:\Users\Kac89043\appdata\local\projectwise\work\kdm\mot-gb-pw-03\0302791\BCIDA-ACM-UTL\_UL-0809\_XX\_00-DR-CU-0051.dwg

**Disclaimer**  
a. © National Transport Authority (NTA) 2023. This drawing is confidential and the copyright in it is owned by NTA. This drawing must not be either loaned, copied or otherwise reproduced in whole or in part or used for any purpose without the prior permission of NTA.  
b. This drawing is to be used for the design element identified in the titlebox. Other information shown is to be considered indicative only. The drawing is to be read in conjunction with all other relevant design drawings.  
c. O.S. data used for plans are printed under © Ordnance Survey Ireland Government of Ireland. All rights reserved. Licence Number 2023/OSI\_NMA\_180 National Transport Authority. All elevations are in metres and relate to OSI Geoid Model (OSGM15) Mean Head. All Co-ordinates are in Irish Transverse Mercator Grid (ITM) as defined by OSI active local GPS station.  
d. Information concerning the position of apparatus shown on this drawing is based on drawings supplied by the utility owners and/or the utility works contractor, whilst every care has been taken in the preparation of this drawing, positions should be taken as approximate and are intended for general guidance only and no representation is made by the NTA as to the accuracy, completeness, sufficiency or otherwise of this drawing and the position of the apparatus. The information contained herein does not purport to be comprehensive or final as the apparatus is subject to being altered and/or superseded. Recipients should not rely on this information. Any liabilities are hereby expressly disclaimed.  
e. The information contained herein has been provided by the NTA but does not purport to be comprehensive or final. Recipients should not rely on the information. Neither the NTA nor any of its directors, officers, employees, agents, stakeholders or advisers make any representation or warranty as to, or accept any liability or responsibility in relation to, the adequacy, accuracy, reasonableness or completeness of the information provided as part of this document or any matter on which the information is based (including but not limited to loss or damage arising as a result of reliance by recipients on the information or any part of it). Any liabilities are hereby expressly disclaimed.



Rev	Date	Drn	Chk'd	App'd	Description
M01	28/03/23	TN	AD	CA	ISSUE FOR PHASE 4: PLANNING


















Client <b>NTA</b> Udarás Náisiúnta Iompair National Transport Authority		Engineering Designer <b>AECOM</b> T.NEMYNUSHCHENKO MOTT MACDONALD	
Date 28/03/23	Scale 1:500 @ A1 1:1000 @ A3	Drawn T.NEMYNUSHCHENKO	Checked M. DUGGAN
Project Code BCIDA	Originator Code ACM	Approved C. ACTON	
QMS Code			

Programme Title <b>BUSCONNECTS DUBLIN CORE BUS CORRIDORS INFRASTRUCTURE WORKS</b>			
Drawing Title TALLAGHT/CLONDALKIN TO CITY CENTRE CORE BUS CORRIDOR SCHEME TELECOMMUNICATIONS ASSET ALTERATIONS			
Drawing File Name BCIDA-ACM-UTL_UL-0809_XX_00-DR-CU-0051	Sheet Number 51 of 56	Status A	Rev M01

DO NOT SCALE USE FIGURED DIMENSIONS ONLY

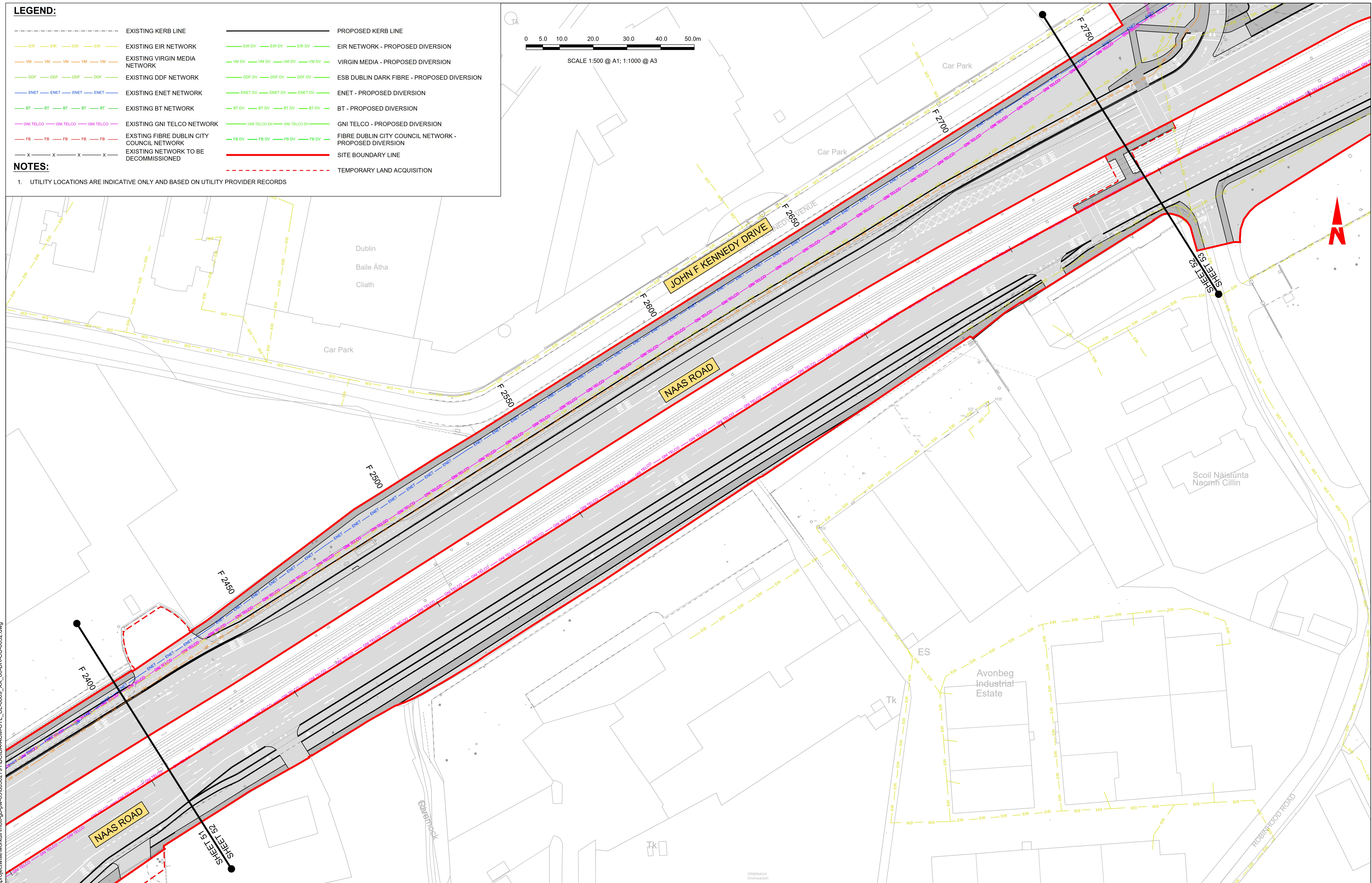
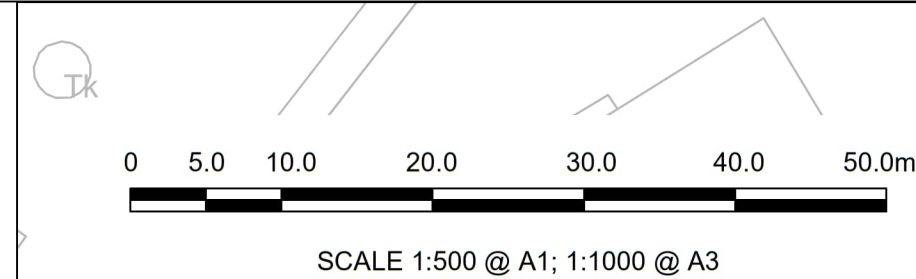


**LEGEND:**

- | EXISTING KERB LINE   |  | PROPOSED KERB LINE  |  |
|--|--|---|--|
|  | EXISTING EIR NETWORK                       |  | EIR NETWORK - PROPOSED DIVERSION                       |
|  | EXISTING VIRGIN MEDIA NETWORK              |  | VIRGIN MEDIA - PROPOSED DIVERSION                      |
|  | EXISTING DDF NETWORK                       |  | ESB DUBLIN DARK FIBRE - PROPOSED DIVERSION             |
|  | EXISTING ENET NETWORK                      |  | ENET - PROPOSED DIVERSION                              |
|  | EXISTING BT NETWORK                        |  | BT - PROPOSED DIVERSION                                |
|  | EXISTING GNI TELCO NETWORK                 |  | GNI TELCO - PROPOSED DIVERSION                         |
|  | EXISTING FIBRE DUBLIN CITY COUNCIL NETWORK |  | FIBRE DUBLIN CITY COUNCIL NETWORK - PROPOSED DIVERSION |
|  | EXISTING NETWORK TO BE DECOMMISSIONED      |  | SITE BOUNDARY LINE                                     |
| <b>NOTES:</b>  |  |  | TEMPORARY LAND ACQUISITION                             |

**NOTES:**

1. UTILITY LOCATIONS ARE INDICATIVE ONLY AND BASED ON UTILITY PROVIDER RECORDS



**Disclaimer**

- a. © National Transport Authority (NTA) 2023. This drawing is confidential and the copyright in it is owned by NTA. This drawing must not be either loaned, copied or otherwise reproduced in whole or in part or used for any purpose without the prior permission of NTA.
- b. This drawing is to be used for the design element identified in the titlebox. Other information shown is to be considered indicative only. The drawing is to be read in conjunction with all other relevant design drawings.
- c. O.S. data used for plans are printed under © Ordnance Survey Ireland Government of Ireland. All rights reserved. Licence Number 2023/051. NMA, 180 National Transport Authority. All elevations are in metres and relate to OS Goid Model (OSGM15) Malin Head. All Co-ordinates are in Irish


Transverse Mercator Grid (ITM) as defined by OSI active local GPS station.



Information concerning the position of apparatus shown on this drawing is based on drawings supplied by the utility owners and/or the utility works contractor, whilst every care has been taken in the preparation of this drawing, positions should be taken as approximate and are intended for general guidance only and no representation is made by the NTA as to the accuracy, completeness, sufficiency or otherwise of this drawing and the position of the apparatus. The information contained herein does not purport to be comprehensive or final as the apparatus is subject to being altered and/or superceded. Recipients should not rely on this information. Any liabilities are hereby expressly disclaimed.

e. The information contained herein has been provided by the NTA but does not purport to be comprehensive or final. Recipients should not rely on the information. Neither the NTA nor any of its directors, officers, employees, agents, stakeholders or advisers make any representation or warranty as to, or accept any liability or responsibility in relation to, the adequacy, accuracy, reasonableness or completeness of the information provided as part of this document or any matter on which the information is based (including but not limited to loss or damage arising as a result of reliance by recipients on the information or any part of it). Any liabilities are hereby expressly disclaimed.



Rev	Date	Drn	Chk'd	App'd	Description
M01	28/03/23	TN	AD	CA	ISSUE FOR PHASE 4: PLANNING

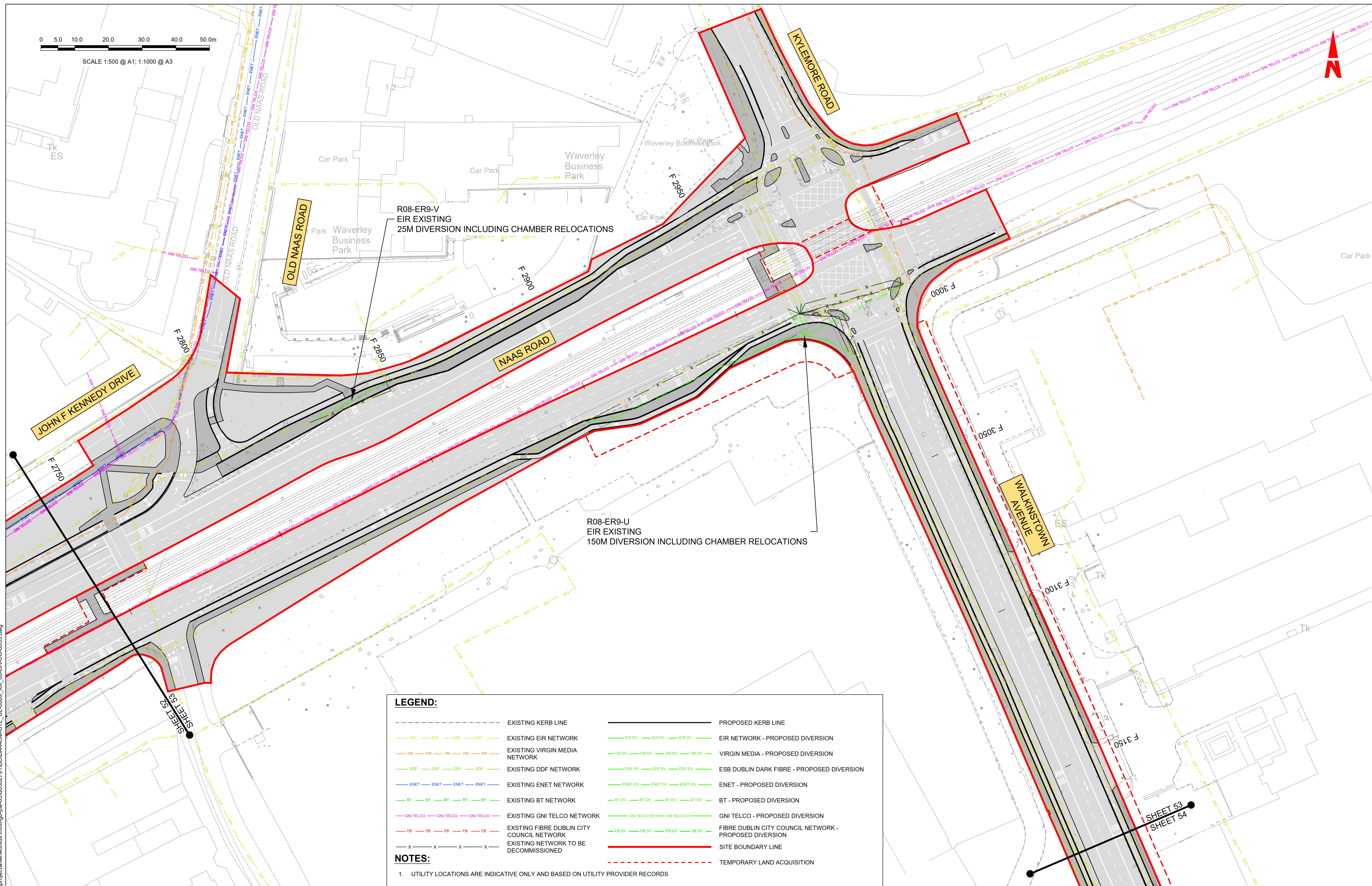
<div>Client</div> <div>  <p><b>NTA</b>  <b>Údarás Náisiúnta Iompair</b>  National Transport Authority</p> </div>	
<div>Date</div> <div>28/03/23</div>	<div>Scale</div> <div>1:500 ( ) 1:1000 ( )</div>
<div>Project Code</div> <div>BCIDA</div>	<div>Originator Code</div> <div>ACM</div>

Engineering Designer		
 		
1 Drawn T.NEMYNUSHC	Checked M.DUGGAN	Approved C.ACTON
QMS Code		

Programme Title <b>BUSCONNECTS DUBLIN CORE BUS CORRIDORS INFRASTRUCTURE WORKS</b>				
Drawing Title TALLAGHT/CLONDALKIN TO CITY CENTRE CORE BUS CORRIDOR SCHEME TELECOMMUNICATIONS ASSET ALTERATIONS				
Drawing File Name BCIDA-ACM-UTL_UL-0809_XX_00-DR-CU-0052		Sheet Number 52 of 56	Status A	Rev M01

DO NOT SCALE USE FIGURED DIMENSIONS ONLY





**Disclaimer**

a. © National Transport Authority (NTA) 2023. This drawing is confidential and the copyright in it is owned by NTA. This drawing must not be either loaned, copied or otherwise reproduced in whole or in part or used for any purpose without the prior permission of NTA.

b. This drawing is to be used for the design element identified in the titlebox. Other information shown is to be considered indicative only. The drawing is to be read in conjunction with all other relevant design drawings.

c. O.C. data used for this drawing is limited under Ordnance Survey Ireland Government Authority. All rights reserved. Licence Number 2023/OSI\_NMA\_180 National Transport Authority. All elevations are in metres and relate to OSI Geoid Model (OSGM15) Malin Head. All Co-ordinates are in Irish

The information contained herein has been provided by the undersigned or obtained from \_\_\_\_\_.

Recipients should not rely on the information. Neither the NTA nor any of its directors, officers, employees, agents, consultants, advisors, or representatives make any warranty as to, or accept any liability or responsibility in relation to, the accuracy, completeness, or reliability of the information provided as part of this document or any matter on which it may be relied upon. No reliance should be placed or damage arising as a result of reliance by recipients on the information or any part of it. Any liabilities are hereby expressly disclaimed.

The information contained herein has been provided by the NTA but does not purport to be comprehensive or final. Recipients should not rely on the information. Neither the NTA nor any of its directors, officers, employees, agents, stakeholders or advisers make any representation or warranty as to, or accept any liability or responsibility in relation to, the adequacy, accuracy, reasonableness or completeness of the information provided as part of this document or any matter on which the information is based (including but not limited to loss or damage arising as a result of reliance by recipients on the information or any part of it). Any liabilities are hereby expressly disclaimed.



Client

  
**NTA**  
Údarás Náisiúnta Iompair  
National Transport Authority

Engineering Designer

**AECOM**


















**MOTT  
MACDONALD**

Programme Title	<b>BUSCONNECTS DUBLIN CORE BUS CORRIDORS INFRASTRUCTURE WORKS</b>
Drawing Title	<b>TALLAGHT/CLONDALKIN TO CITY CENTRE CORE BUS CORRIDOR SCHEME TELECOMMUNICATIONS ASSET ALTERATIONS</b>

DO NOT SCALE USE FIGURED DIMENSIONS ONLY



**LEGEND:**

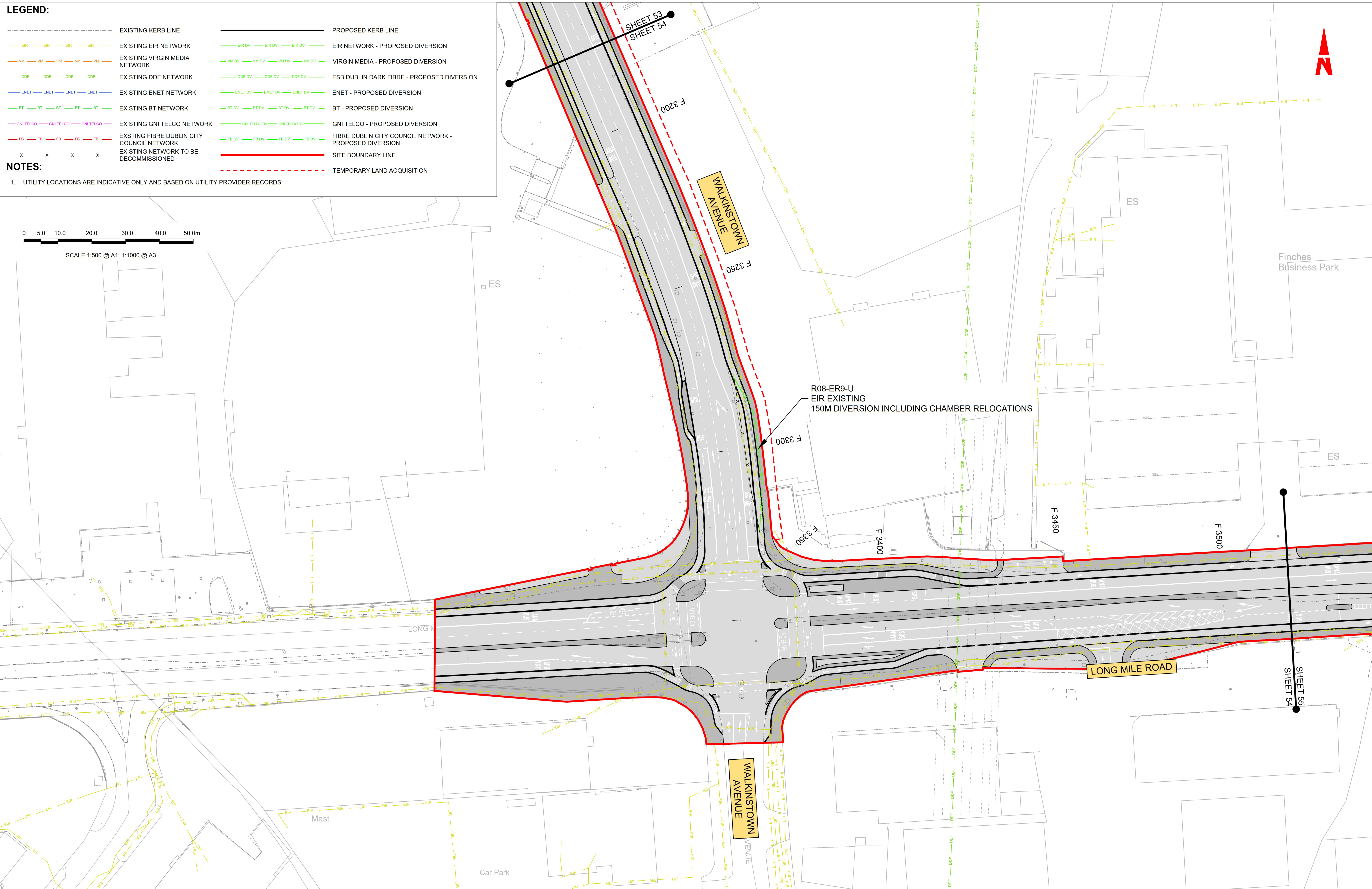
- | EXISTING KERB LINE   |  | PROPOSED KERB LINE  |  |
|--|--|---|--|
|  | EXISTING EIR NETWORK                       |  | EIR NETWORK - PROPOSED DIVERSION                       |
|  | EXISTING VIRGIN MEDIA NETWORK              |  | VIRGIN MEDIA - PROPOSED DIVERSION                      |
|  | EXISTING DDF NETWORK                       |  | ESB DUBLIN DARK FIBRE - PROPOSED DIVERSION             |
|  | EXISTING ENET NETWORK                      |  | ENET - PROPOSED DIVERSION                              |
|  | EXISTING BT NETWORK                        |  | BT - PROPOSED DIVERSION                                |
|  | EXISTING GNI TELCO NETWORK                 |  | GNI TELCO - PROPOSED DIVERSION                         |
|  | EXISTING FIBRE DUBLIN CITY COUNCIL NETWORK |  | FIBRE DUBLIN CITY COUNCIL NETWORK - PROPOSED DIVERSION |
|  | EXISTING NETWORK TO BE DECOMMISSIONED      |  | SITE BOUNDARY LINE                                     |
|  |  |  | TEMPORARY LAND ACQUISITION                             |
- NOTES:**

**NOTES:**

1. UTILITY LOCATIONS ARE INDICATIVE ONLY AND BASED ON UTILITY PROVIDER RECORDS



SCALE 1:500 @ A1; 1:1000 @ A3



**Disclaimer**

a. © National Transport Authority (NTA) 2023. This drawing is confidential and the copyright in it is owned by NTA. This drawing must not be either loaned, copied or otherwise reproduced in whole or in part or used for any purpose without the prior permission of NTA.

b. This drawing is to be used for the design element identified in the titlebox. Other information shown is to be considered indicative only. The drawing is to be read in conjunction with all other relevant design documents.

c. O.S. data used for plans are printed under © Ordnance Survey Ireland Government of Ireland. All rights reserved. Licence Number 2023/OSI\_NMA\_180 National Transport Authority. All elevations are in metres and relate to OSI Geoid Model (OSGM15) Mean Head. All Co-ordinates are in Irish

Transverse Mercator Grid (ITM) as defined by OSI active local GPS station.

Information concerning the position of apparatus shown on this drawing is based on drawings supplied by the utility owners and/or the utility works contractor, whilst every care has been taken in the preparation of this drawing, positions should be taken as approximate and are intended for general guidance only and no representation is made by the NTA as to the accuracy, completeness, sufficiency or otherwise of this drawing and the position of the apparatus. The information contained herein does not purport to be comprehensive or final as the apparatus is subject to being altered and/or superceded. Recipients should not rely on this information. Any liabilities are hereby expressly disclaimed.

6. The information contained herein has been provided by the NTA but does not purport to be comprehensive or final. Recipients should not rely on the information. Neither the NTA nor any of its directors, officers, employees, agents, stakeholders or advisers make any representation or warranty as to, or accept any liability or responsibility in relation to, the adequacy, accuracy, reasonableness or completeness of the information provided as part of this document or any matter on which the information is based (including but not limited to loss or damage arising as a result of reliance by recipients on the information or any part of it). Any liabilities are hereby expressly disclaimed.



Rev	Date	Drn	Chk'd	App'd	Description
M01	28/03/23	TN	AD	CA	ISSUE FOR PHASE 4: PLANNING

Client  **NTA**  
Údarás Náisiúnta Iompair

28/03/23
Project Code

	1:500
	1:1000
Originator Code	

Engineering Designe

**AECOM**

**M** **M**  
**MOTT** **MACDONALD**

Programme Title	<b>BUSCONNECTS DUBLIN CORE BUS CORRIDORS INFRASTRUCTURE WORKS</b>
-----------------	---

Drawing Title
TALLAGHT/CLONDALKIN TO CITY CENTRE CORE BUS CORRIDOR SCHEME TELECOMMUNICATIONS ASSET ALTERATIONS

Drawing File Name	BCIDA_ACM_UTL_IL_0800_XY_00_DB_GL0054
-------------------	---------------------------------------

Sheet Number  
54 of 56

Status

Rev  
MO-1

DO NOT SCALE USE FIGURED DIMENSIONS ONLY







LEGEND:

---

EXISTING KERB LINE

---

EXISTING EIR NETWORK

---

EXISTING VIRGIN MEDIA NETWORK

---

EXISTING DDF NETWORK

---

EXISTING ENET NETWORK

---

EXISTING BT NETWORK

---

EXISTING GNI TELCO NETWORK

---

EXISTING FIBRE DUBLIN CITY COUNCIL NETWORK

---

EXISTING NETWORK TO BE DECOMMISSIONED

---

PROPOSED KERB LINE

---

EIR NETWORK - PROPOSED DIVERSION

---

VIRGIN MEDIA - PROPOSED DIVERSION

---

ESB DUBLIN DARK FIBRE - PROPOSED DIVERSION

---

ENET - PROPOSED DIVERSION

---

BT - PROPOSED DIVERSION

---

GNI TELCO - PROPOSED DIVERSION

---

FIBRE DUBLIN CITY COUNCIL NETWORK - PROPOSED DIVERSION

---

SITE BOUNDARY LINE

---

TEMPORARY LAND ACQUISITION

NOTES:

1. UTILITY LOCATIONS ARE INDICATIVE ONLY AND BASED ON UTILITY PROVIDER RECORDS

<div><div>Disclaimer</div><div>a. © National Transport Authority (NTA) 2023. This drawing is confidential and the copyright in it is owned by NTA. This drawing must not be either loaned, copied or otherwise reproduced in whole or in part or used for any purpose without the prior permission of NTA.</div><div>b. This drawing is to be used for the design element identified in the titlebox. Other information shown is to be considered indicative only. The drawing is to be read in conjunction with all other relevant design drawings.</div><div>c. O.S. data used for plans are printed under © Ordnance Survey Ireland Government of Ireland. All rights reserved. Licence Number 2023/OSI_NMA_180 National Transport Authority. All elevations are in metres and relate to OSI Geoid Model (OSGM15) Malin Head. All Co-ordinates are in Irish</div></div> <div><div>Transverse Mercator Grid (ITM) as defined by OSI active local GPS station.</div><div>d. Information concerning the position of apparatus shown on this drawing is based on drawings supplied by the utility owners and/or the utility works contractor, whilst every care has been taken in the preparation of this drawing, positions should be taken as approximate and are intended for general guidance only and no representation is made by the NTA as to the accuracy, completeness, sufficiency or otherwise of this drawing and the position of the apparatus. The information contained herein does not purport to be comprehensive or final as the apparatus is subject to being altered and/or superceded. Recipients should not rely on this information. Any liabilities are hereby expressly disclaimed.</div><div>e. The information contained herein has been provided by the NTA but does not purport to be comprehensive or final. Recipients should not rely on the information. Neither the NTA nor any of its directors, officers, employees, agents, stakeholders or advisers make any representation or warranty as to, or accept any liability or responsibility in relation to, the adequacy, accuracy, reasonableness or completeness of the information provided as part of this document or any matter on which the information is based (including but not limited to loss or damage arising as a result of reliance by recipients on the information or any part of it). Any liabilities are hereby expressly disclaimed.</div></div>			<table><tr><th>Rev</th><th>Date</th><th>Drn</th><th>Chk'd</th><th>App'd</th><th>Description</th></tr><tr><td>M01</td><td>28/03/23</td><td>TN</td><td>AD</td><td>CA</td><td>ISSUE FOR PHASE 4: PLANNING</td></tr><tr><td> </td><td> </td><td> </td><td> </td><td> </td><td> </td></tr><tr><td> </td><td> </td><td> </td><td> </td><td> </td><td> </td></tr></table>					Rev	Date	Drn	Chk'd	App'd	Description	M01	28/03/23	TN	AD	CA	ISSUE FOR PHASE 4: PLANNING													<div><div>Client</div><div><div>NTA</div><div>Údarás Náisiúnta Iompair</div><div>National Transport Authority</div></div></div> <div><div>Date</div><div>28/03/23</div></div> <div><div>Scale</div><div>1:500 @ A1</div><div>1:1000 @ A3</div></div> <div><div>Project Code</div><div>BCIDA</div></div> <div><div>Originator Code</div><div>ACM</div></div>	<div><div>Engineering Designer</div><div><div>AECOM</div><div>MOTT MACDONALD</div></div></div> <div><div>Drawn</div><div>T.NEMYNUSHC</div></div> <div><div>Checked</div><div>ADUGGAN</div></div> <div><div>Approved</div><div>C.ACTON</div></div> <div><div>QMS Code</div><div> </div></div>	<div><div>Programme Title</div><div>BUSCONNECTS DUBLIN</div><div>CORE BUS CORRIDORS INFRASTRUCTURE WORKS</div></div> <div><div>Drawing Title</div><div>TALLAGHT/CLONDALKIN TO CITY CENTRE CORE BUS CORRIDOR SCHEME</div><div>TELECOMMUNICATIONS ASSET ALTERATIONS</div></div> <div><div>Drawing File Name</div><div>BCIDA-ACM-UTL_UL-0809_XX_00-DR-CU-0056</div></div> <div><div>Sheet Number</div><div>56 of 56</div></div> <div><div>Status</div><div>A</div></div> <div><div>Rev</div><div>M01</div></div>			
Rev	Date	Drn	Chk'd	App'd	Description																																
M01	28/03/23	TN	AD	CA	ISSUE FOR PHASE 4: PLANNING																																

DO NOT SCALE USE FIGURED DIMENSIONS ONLY