



Appendix B16

Telecommunications
Asset Alterations



BUSCONNECTS DUBLIN

CORE BUS CORRIDORS INFRASTRUCTURE WORKS

TALLAGHT/CLONDALKIN TO CITY CENTRE CORE BUS CORRIDOR SCHEME

TELECOMMUNICATIONS ASSET ALTERATIONS

DRAWING SERIES NUMBER(S)

BCIDA-ACM-UTL_IX-0809_XX_00-DR-CU-0005

BCIDA-ACM-UTL_KP-0809_XX_00-DR-CU-0005

BCIDA-ACM-UTL_UL-0809_XX_00-DR-CU-0001 to 0056

DRAWING SERIES DESCRIPTION

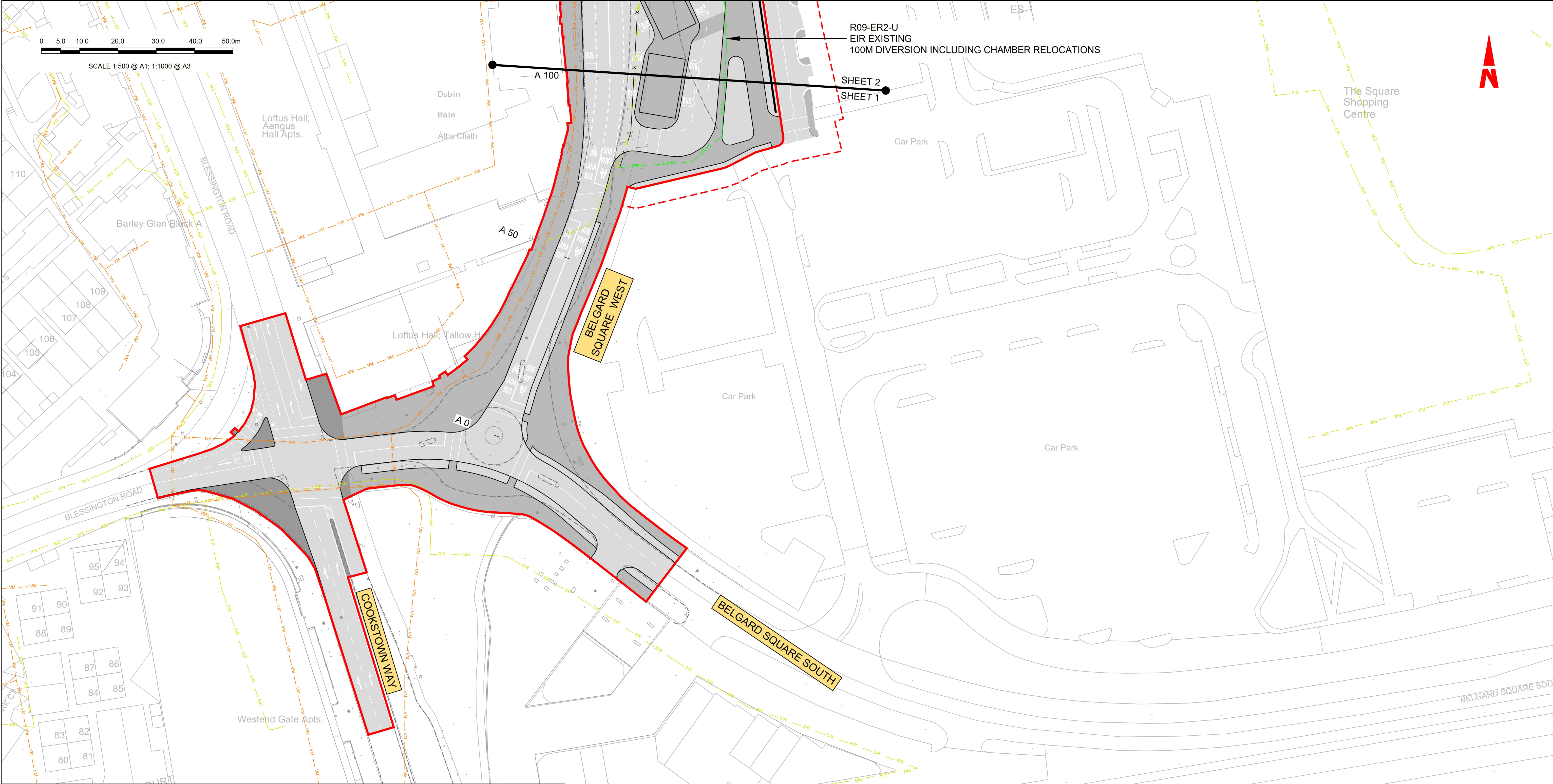
TALLAGHT/CLONDALKIN TO CITY CENTRE CORE BUS CORRIDOR SCHEME. TELECOMMUNICATIONS ASSET ALTERATIONS. COVER SHEET

TALLAGHT/CLONDALKIN TO CITY CENTRE CORE BUS CORRIDOR SCHEME. TELECOMMUNICATIONS ASSET ALTERATIONS. KEY PLAN

TALLAGHT/CLONDALKIN TO CITY CENTRE CORE BUS CORRIDOR SCHEME. TELECOMMUNICATIONS ASSET ALTERATIONS

<div><div><div><div><div></div><div>Project Ireland 2040</div><div>Building Ireland's Future</div></div></div></div></div>						<div><div><div><div><div></div><div>NTA</div><div>Údarás Náisiúnta Iompair</div><div>National Transport Authority</div></div></div><div><div><div><div></div><div>AECOM</div></div><div><div><div>M</div><div>MOTT</div><div>MACDONALD</div></div></div></div></div></div></div>						<div><div><div><div>Programme Title</div><div>BUSCONNECTS DUBLIN</div><div>CORE BUS CORRIDORS INFRASTRUCTURE WORKS</div></div><div><div>Drawing Title</div><div>TALLAGHT/CLONDALKIN TO CITY CENTRE CORE BUS CORRIDOR SCHEME</div><div>TELECOMMUNICATIONS ASSET ALTERATIONS</div><div>COVER SHEET</div></div><div><div>Drawing File Name</div><div>BCIDA-ACM-UTL_IX-0809_XX_00-DR-CU-0005</div></div><div><div>Sheet Number</div><div>01 of 01</div></div><div><div>Status</div><div>A</div></div><div><div>Rev</div><div>M</div></div></div></div>																																			
<div><div><div><div><div></div><div>Disclaimer</div></div><div><div><div>a. © National Transport Authority (NTA) 2023. This drawing is confidential and the copyright in it is owned by NTA. This drawing must not be either loaned, copied or otherwise reproduced in whole or in part or used for any purpose without the prior permission of NTA.</div><div>b. This drawing is to be used for the design element identified in the title block. Other information shown is to be considered indicative only. The drawing is to be read in conjunction with all other relevant design drawings.</div><div>c. O.S. data used for plans are printed under © Ordnance Survey Ireland Government of Ireland. All rights reserved. Licence Number 2023/OS_NMA_180 National Transport Authority. All elevations are in metres and relate to OSI Geoid Model (OSGM15) Mean Head. All Co-ordinates are in Irish</div></div><div><div><div>Transverse Mercator Grid (ITM) as defined by OSI active local GPS station.</div><div>d. Information concerning the position of apparatus shown on this drawing is based on drawings supplied by the utility owners and/or the utility works contractor, whilst every care has been taken in the preparation of this drawing, positions should be taken as approximate and are intended for general guidance only and no representation is made by the NTA as to the accuracy, completeness, sufficiency or otherwise of this drawing and the position of the apparatus. The information contained herein does not purport to be comprehensive or final as the apparatus is subject to being altered and/or superceded. Recipients should not rely on this information. Any liabilities are hereby expressly disclaimed.</div></div><div><div>e. The information contained herein has been provided by the NTA but does not purport to be comprehensive or final. Recipients should not rely on the information. Neither the NTA nor any of its directors, officers, employees, agents, stakeholders or advisers make any representation or warranty as to, or accept any liability or responsibility in relation to, the adequacy, accuracy, reasonableness or completeness of the information provided as part of this document or any matter on which the information is based (including but not limited to loss or damage arising as a result of reliance by recipients on the information or any part of it). Any liabilities are hereby expressly disclaimed.</div></div></div></div></div></div></div>						<table><tr><th>Rev</th><th>Date</th><th>Drn</th><th>Chk'd</th><th>App'd</th><th>Description</th></tr><tr><td>M01</td><td>28/03/23</td><td>TN</td><td>AD</td><td>CA</td><td>ISSUE FOR PHASE 4: PLANNING</td></tr><tr><td> </td><td> </td><td> </td><td> </td><td> </td><td> </td></tr><tr><td> </td><td> </td><td> </td><td> </td><td> </td><td> </td></tr><tr><td> </td><td> </td><td> </td><td> </td><td> </td><td> </td></tr></table>						Rev	Date	Drn	Chk'd	App'd	Description	M01	28/03/23	TN	AD	CA	ISSUE FOR PHASE 4: PLANNING																			<div><div><div><div></div><div>Date</div><div>28/03/23</div></div><div><div><div>Scale</div><div>N/A</div></div><div><div>@ A1</div><div>@ A3</div></div></div><div><div><div>Project Code</div><div>BCIDA</div></div><div><div>Originator Code</div><div>ACM</div></div></div></div><div><div><div>Drawn</div><div>T.NEMYNUSHC</div></div><div><div>Checked</div><div>ADUGAN</div></div><div><div>Approved</div><div>C.ACTON</div></div></div></div> <div><div><div>QMS Code</div></div></div>					
Rev	Date	Drn	Chk'd	App'd	Description																																										
M01	28/03/23	TN	AD	CA	ISSUE FOR PHASE 4: PLANNING																																										

C:\users\kar89043\appdata\local\projectwise\work\tdm\mot-gb-pw-03\030279\BCIDA-ACM-UTL_IX-0809_XX_00-DR-CU-0005.dwg



LEGEND:

EXISTING KERB LINE

EXISTING EIR NETWORK

EXISTING VIRGIN MEDIA NETWORK

EXISTING DDF NETWORK

EXISTING ENET NETWORK

EXISTING BT NETWORK

EXISTING GNI TELCO NETWORK

EXISTING FIBRE DUBLIN CITY COUNCIL NETWORK

EXISTING NETWORK TO BE DECOMMISSIONED

PROPOSED KERB LINE

EIR NETWORK - PROPOSED DIVERSION

VIRGIN MEDIA - PROPOSED DIVERSION

ESB DUBLIN DARK FIBRE - PROPOSED DIVERSION

ENET - PROPOSED DIVERSION

BT - PROPOSED DIVERSION

GNI TELCO - PROPOSED DIVERSION

FIBRE DUBLIN CITY COUNCIL NETWORK - PROPOSED DIVERSION

SITE BOUNDARY LINE

TEMPORARY LAND ACQUISITION

NOTES:

1. UTILITY LOCATIONS ARE INDICATIVE ONLY AND BASED ON UTILITY PROVIDER RECORDS

Disclaimer

a. © National Transport Authority (NTA) 2023. This drawing is confidential and the copyright in it is owned by NTA. This drawing must not be either loaned, copied or otherwise reproduced in whole or in part or used for any purpose without the prior permission of NTA.

b. This drawing is to be used for the design element identified in the titlebox. Other information shown is to be considered indicative only. The drawing is to be read in conjunction with all other relevant design drawings.


c. O.S. data used for plans are printed under © Ordnance Survey Ireland Government of Ireland. All rights reserved. Licence Number 2023/OSI_NMA_180 National Transport Authority. All elevations are in metres and relate to OSI Geoid Model (OSGM15) Mean Head. All Co-ordinates are in Irish Transverse Mercator Grid (ITM) as defined by OSI active local GPS station.

d. Information concerning the position of apparatus shown on this drawing is based on drawings supplied by the utility owners and/or the utility works contractor, whilst every care has been taken in the preparation of this drawing, positions should be taken as approximate and are intended for general guidance only and no representation is made by the NTA as to the accuracy, completeness, sufficiency or otherwise of this drawing and the position of the apparatus. The information contained herein does not purport to be comprehensive or final as the apparatus is subject to being altered and/or superceded. Recipients should not rely on this information. Any liabilities are hereby expressly disclaimed.

e. The information contained herein has been provided by the NTA but does not purport to be comprehensive or final. Recipients should not rely on the information. Neither the NTA nor any of its directors, officers, employees, agents, stakeholders or advisers make any representation or warranty as to, or accept any liability or responsibility in relation to, the adequacy, accuracy, reasonableness or completeness of the information provided as part of this document or any matter on which the information is based (including but not limited to loss or damage arising as a result of reliance by recipients on the information or any part of it). Any liabilities are hereby expressly disclaimed.



Rev	Date	Drm	Chk'd	App'd	Description
M01	28/03/23	TN	AD	CA	ISSUE FOR PHASE 4: PLANNING

Client



Údarás Náisiúnta Iompair
National Transport Authority

Engineering Designer



T.NEMYNUSHCHENKO
M. DUGGAN
C. ACTON

Date

28/03/23

Scale

1:500 @ A1
1:1000 @ A3

Drawn

T.NEMYNUSHCHENKO

Checked

M. DUGGAN

Approved

C. ACTON

Project Code

BCIDA

Originator Code


















ACM

QMS Code

Programme Title BUSCONNECTS DUBLIN CORE BUS CORRIDORS INFRASTRUCTURE WORKS			
Drawing Title TALLAGHT/CLONDALKIN TO CITY CENTRE CORE BUS CORRIDOR SCHEME TELECOMMUNICATIONS ASSET ALTERATIONS			
Drawing File Name BCIDA-ACM-UTL_UL-0809_XX_00-DR-CU-0001	Sheet Number 01 of 56	Status A	Rev M01

DO NOT SCALE USE FIGURED DIMENSIONS ONLY

LEGEND:

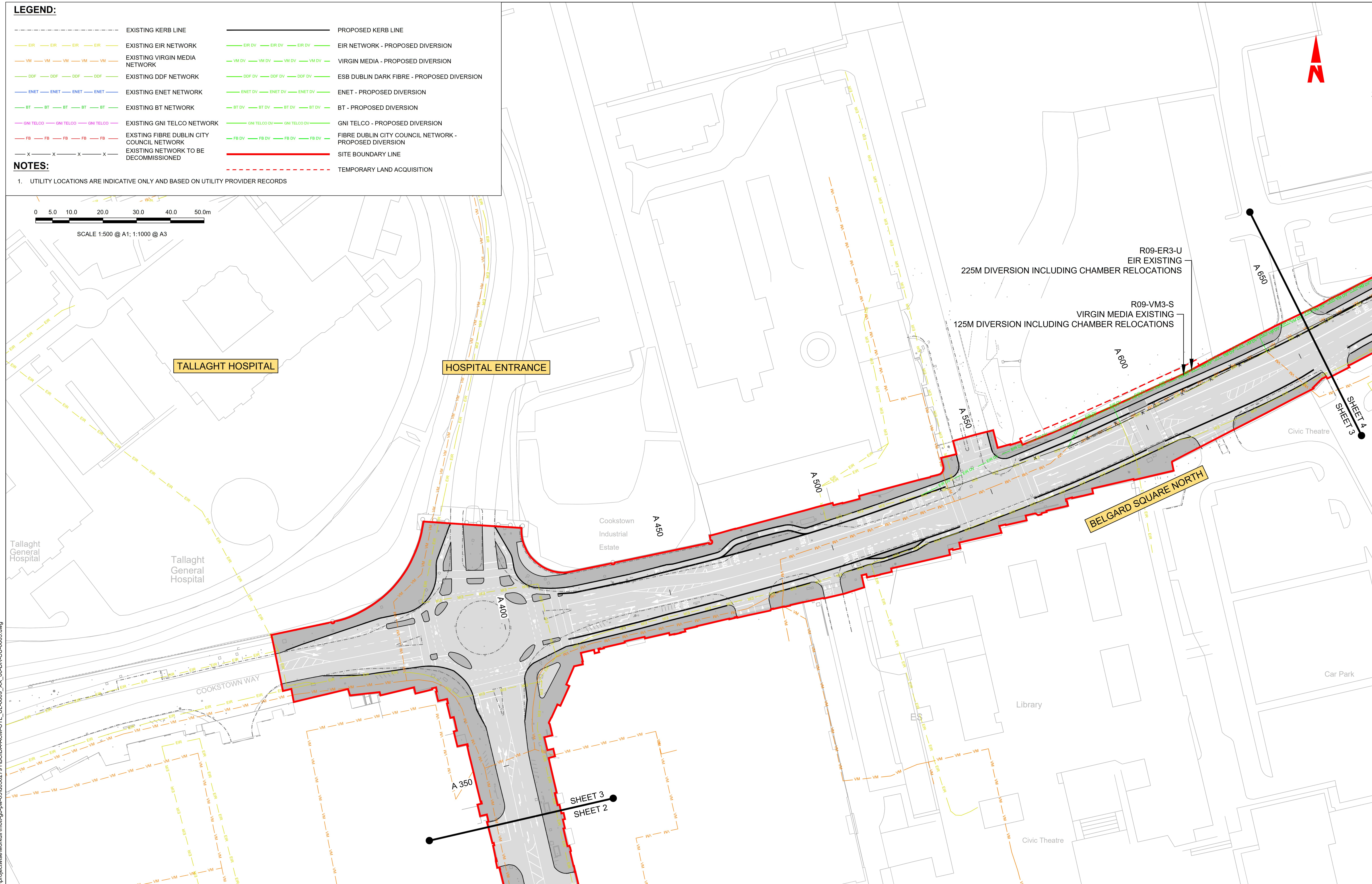
- | EXISTING KERB LINE | | PROPOSED KERB LINE | |
|--|--|---|--|
|  | EXISTING EIR NETWORK |  | EIR NETWORK - PROPOSED DIVERSION |
|  | EXISTING VIRGIN MEDIA NETWORK |  | VIRGIN MEDIA - PROPOSED DIVERSION |
|  | EXISTING DDF NETWORK |  | ESB DUBLIN DARK FIBRE - PROPOSED DIVERSION |
|  | EXISTING ENET NETWORK |  | ENET - PROPOSED DIVERSION |
|  | EXISTING BT NETWORK |  | BT - PROPOSED DIVERSION |
|  | EXISTING GNI TELCO NETWORK |  | GNI TELCO - PROPOSED DIVERSION |
|  | EXISTING FIBRE DUBLIN CITY COUNCIL NETWORK |  | FIBRE DUBLIN CITY COUNCIL NETWORK - PROPOSED DIVERSION |
|  | EXISTING NETWORK TO BE DECOMMISSIONED |  | SITE BOUNDARY LINE |
| | |  | TEMPORARY LAND ACQUISITION |
- NOTES:**

NOTES:

1. UTILITY LOCATIONS ARE INDICATIVE ONLY AND BASED ON UTILITY PROVIDER RECORDS



SCALE 1:500 @ A1; 1:1000 @ A3



Disclaimer

a. © National Transport Authority (NTA) 2023. This drawing is confidential and the copyright in it is owned by NTA. This drawing must not be either loaned, copied or otherwise reproduced in whole or in part or used for any purpose without the prior permission of NTA.

b. This drawing is to be used for the design element identified in the titlebox. Other information shown is to be considered indicative only. The drawing is to be read in conjunction with all other relevant design data.

c. O.S. data used for plans are printed under © Ordnance Survey Ireland Government of Ireland. All rights reserved. Licence Number 2023/OSI_NMA_180 National Transport Authority. All elevations are in metres and relate to OSI Geoid Model (OSGM15) Mean Height. All Co-ordinates are in Irish

Transverse Mercator Grid (ITM) as defined by OSI active local GPS station.

Information concerning the position of apparatus shown on the drawing is based on drawings supplied by the utility owners and/or the utility works contractor, whilst every care has been taken in the preparation of this drawing, positions should be taken as approximate and are intended for general guidance only and no representation is made by the NTA as to the accuracy, completeness, sufficiency or otherwise of the drawing and the position of the apparatus. The information contained herein does not purport to be comprehensive or of the apparatus is subject to being altered and/or superseded. Recipients should not rely on this information. Any liabilities are hereby expressly disclaimed.

The information contained herein has been provided by the NTA but does not purport to be comprehensive or final. Recipients should not rely on the information. Neither the NTA nor any of its directors, officers, employees, agents, stakeholders or advisers make any representation or warranty as to, or accept any liability or responsibility in relation to, the adequacy, accuracy, reasonableness or completeness of the information provided as part of this document or any matter or which the information is based on (including but not limited to loss or damage arising as a result of reliance by recipients on the information or any part of it). Any liabilities are hereby expressly disclaimed.



Rev	Date	Drm	Chk'd	App'd	Description
M01	28/03/23	TN	AD	CA	ISSUE FOR PHASE 4: PLANNING

Engineering Designer

AECOM

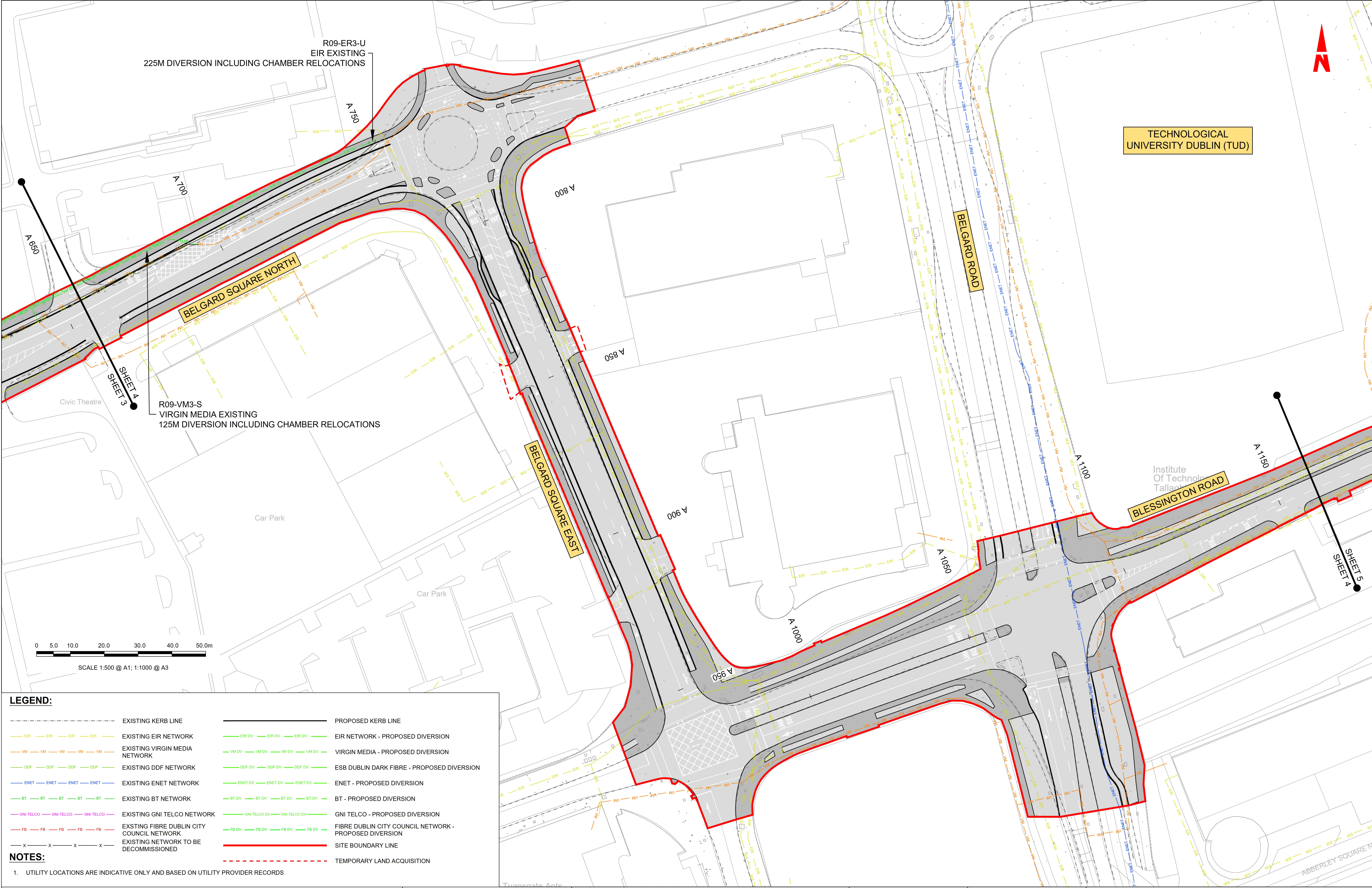
MOTT MACDONALD

Drawn T.NEMYNSHCHENKO	Checked M.DUGGAN	Approved C.ACTON
--------------------------	---------------------	---------------------

QMS Code

Programme Title BUSCONNECTS DUBLIN CORE BUS CORRIDORS INFRASTRUCTURE WORKS			
Drawing Title TALLAGHT/CLONDALKIN TO CITY CENTRE CORE BUS CORRIDOR SCHEME TELECOMMUNICATIONS ASSET ALTERATIONS			
Drawing File Name BCIDA-ACM-UTL_0L-0809_XX_00-DR-CU-0003	Sheet Number 03 of 56	Status A	Rev M01

DO NOT SCALE USE FIGURED DIMENSIONS ONLY



Disclaimer

a. © National Transport Authority (NTA) 2023. This drawing is confidential and the copyright in it is owned by NTA. This drawing must not be either loaned, copied or otherwise reproduced in whole or in part or used for any purpose without the prior permission of NTA.

b. This drawing is to be used for the design element identified in the titlebox. Other information shown is to be considered indicative only. The drawing is to be read in conjunction with all other relevant design drawings.

c. O.S. data used for plans are printed under © Ordnance Survey Ireland Government of Ireland. All rights reserved. Licence Number 2023/OSI_NMA_180 National Transport Authority. All elevations are in metres and relate to OSI Geoid Model (OSGM15) Mean Head. All Co-ordinates are in Irish Transverse Mercator Grid (ITM) as defined by OSI active local GPS station.

d. Information concerning the position of apparatus shown on this drawing is based on drawings supplied by the utility owners and/or the utility works contractor, whilst every care has been taken in the preparation of this drawing, positions should be taken as approximate and are intended for general guidance only and no representation is made by the NTA as to the accuracy, completeness, sufficiency or otherwise of this drawing and the position of the apparatus. The information contained herein does not purport to be comprehensive or final as the apparatus is subject to being altered and/or superceded. Recipients should not rely on this information. Any liabilities are hereby expressly disclaimed.

e. The information contained herein has been provided by the NTA but does not purport to be comprehensive or final. Recipients should not rely on the information. Neither the NTA nor any of its directors, officers, employees, agents, stakeholders or advisers make any representation or warranty as to, or accept any liability or responsibility in relation to, the adequacy, accuracy, reasonableness or completeness of the information provided as part of this document or any matter on which the information is based (including but not limited to loss or damage arising as a result of reliance by recipients on the information or any part of it). Any liabilities are hereby expressly disclaimed.

Project Ireland 2040

Building Ireland's Future

Rev	Date	Drm	Chk'd	App'd	Description
M01	28/03/23	TN	AD	CA	ISSUE FOR PHASE 4: PLANNING

Client

NTA

Údarás Náisiúnta Iompair
National Transport Authority

Engineering Designer

AECOM

MOTT MACDONALD

Programme Title

BUSCONNECTS DUBLIN

CORE BUS CORRIDORS INFRASTRUCTURE WORKS

Drawing Title

TALLAGHT/CLONDALKIN TO CITY CENTRE CORE BUS CORRIDOR SCHEME
TELECOMMUNICATIONS ASSET ALTERATIONS

Drawing File Name

BCIDA-ACM-UTL_UL-0809_XX_00-DR-CU-0004

Sheet Number

04 of 56

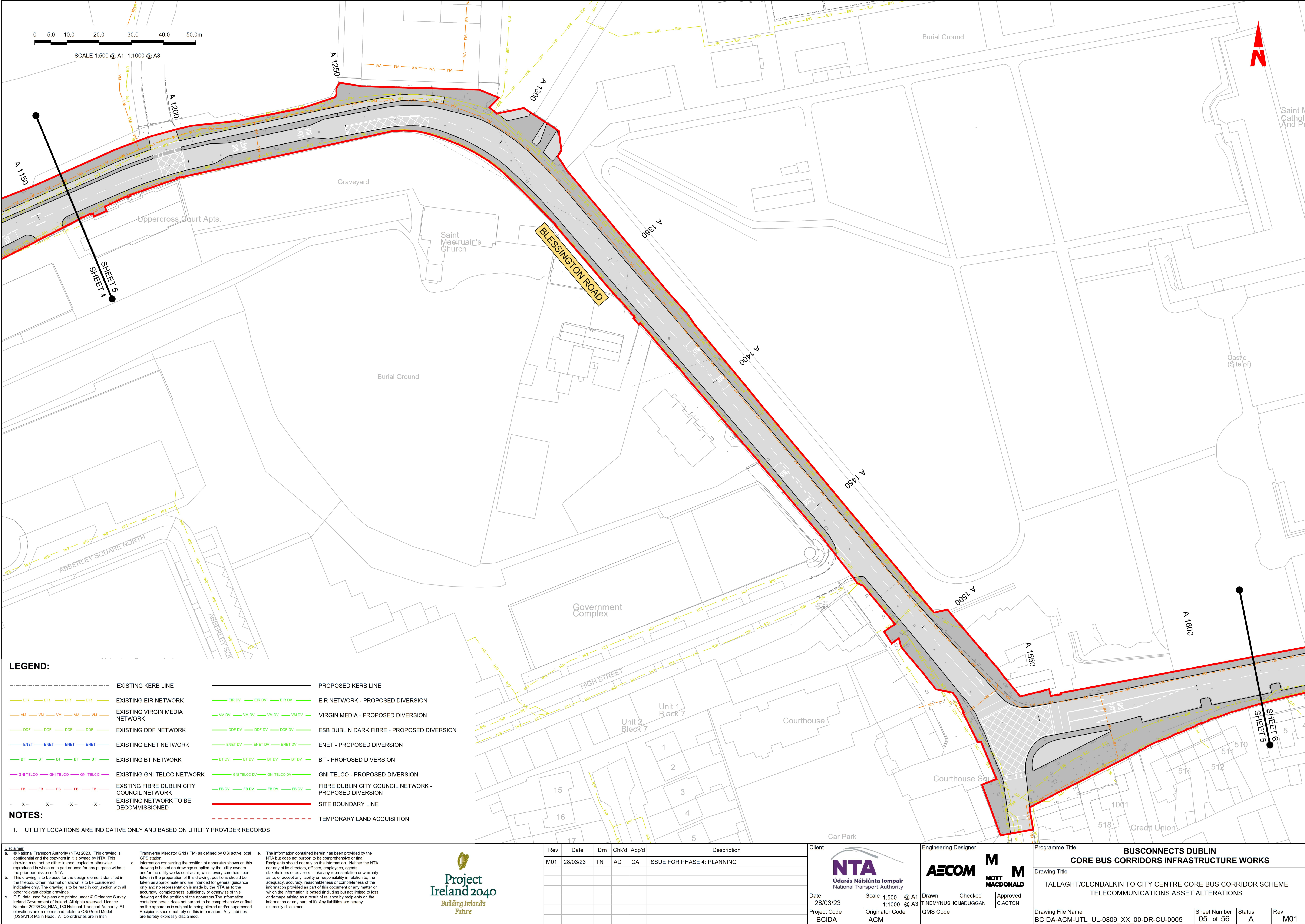
Status

A

Rev

M01

DO NOT SCALE USE FIGURED DIMENSIONS ONLY



LEGEND:

EXISTING KERB LINE

EXISTING EIR NETWORK

EXISTING VIRGIN MEDIA NETWORK

EXISTING DDF NETWORK

EXISTING ENET NETWORK

EXISTING BT NETWORK

EXISTING GNI TELCO NETWORK

EXISTING FIBRE DUBLIN CITY COUNCIL NETWORK

EXISTING NETWORK TO BE DECOMMISSIONED

PROPOSED KERB LINE

EIR NETWORK - PROPOSED DIVERSION

VIRGIN MEDIA - PROPOSED DIVERSION

ESB DUBLIN DARK FIBRE - PROPOSED DIVERSION

ENET - PROPOSED DIVERSION

BT - PROPOSED DIVERSION

GNI TELCO - PROPOSED DIVERSION

FIBRE DUBLIN CITY COUNCIL NETWORK - PROPOSED DIVERSION

SITE BOUNDARY LINE

TEMPORARY LAND ACQUISITION

NOTES:

1. UTILITY LOCATIONS ARE INDICATIVE ONLY AND BASED ON UTILITY PROVIDER RECORDS

Disclaimer

a. © National Transport Authority (NTA) 2023. This drawing is confidential and the copyright in it is owned by NTA. This drawing must not be either loaned, copied or otherwise reproduced in whole or in part or used for any purpose without the prior permission of NTA.

b. This drawing is to be used for the design element identified in the titlebox. Other information shown is to be considered indicative only. The drawing is to be read in conjunction with all other relevant design drawings.

c. O.S. data used for plans are printed under © Ordnance Survey Ireland Government of Ireland. All rights reserved. Licence Number 2023/OS_NMA_180 National Transport Authority. All elevations are in metres and relate to OSI Geoid Model (OSGM15) Mean Head. All Co-ordinates are in Irish Transverse Mercator Grid (ITM) as defined by OSI active local GPS station.


d. Information concerning the position of apparatus shown on this drawing is based on drawings supplied by the utility owners and/or the utility works contractor, whilst every care has been taken in the preparation of this drawing, positions should be taken as approximate and are intended for general guidance only and no representation is made by the NTA as to the accuracy, completeness, sufficiency or otherwise of this drawing and the position of the apparatus. The information contained herein does not purport to be comprehensive or final as the apparatus is subject to being altered and/or superceded. Recipients should not rely on this information. Any liabilities are hereby expressly disclaimed.

e. The information contained herein has been provided by the NTA but does not purport to be comprehensive or final. Recipients should not rely on the information. Neither the NTA nor any of its directors, officers, employees, agents, stakeholders or advisers make any representation or warranty as to, or accept any liability or responsibility in relation to, the adequacy, accuracy, reasonableness or completeness of the information provided as part of this document or any matter on which the information is based (including but not limited to loss or damage arising as a result of reliance by recipients on the information or any part of it). Any liabilities are hereby expressly disclaimed.



Rev	Date	Drm	Chk'd	App'd	Description
M01	28/03/23	TN	AD	CA	ISSUE FOR PHASE 4: PLANNING

Client

**NTA**
Údarás Náisiúnta Iompair
National Transport Authority


Date
28/03/23


Scale
1:500 @ A1
1:1000 @ A3

Project Code
BCIDA

Originator Code
ACM

Engineering Designer

**AECOM**

**MOTT
MACDONALD**

Drawn
T.NEMYNUSHCHAK

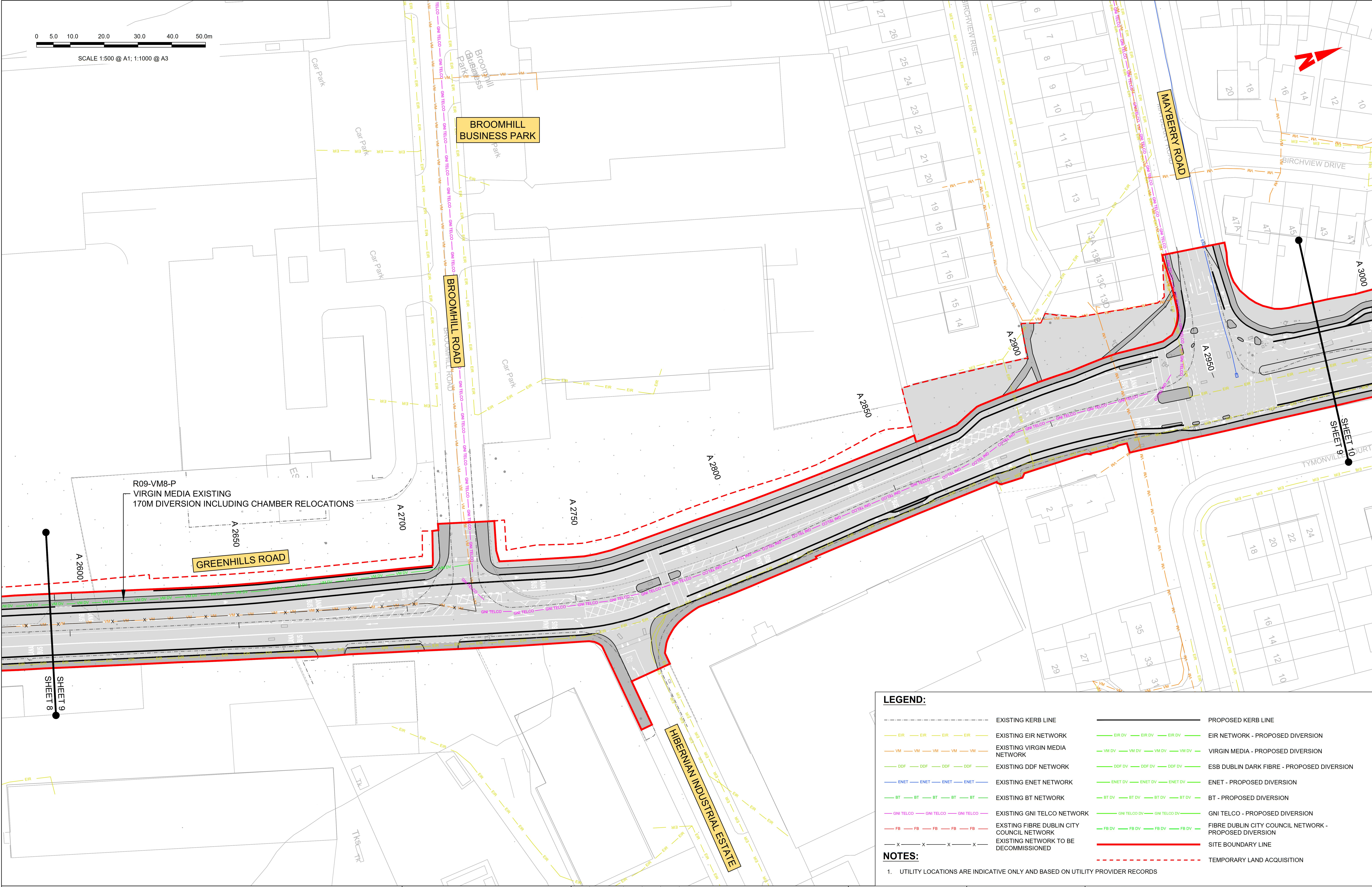
Checked
J.DUGGAN

Approved
C.ACTON

QMS Code

Programme Title BUSCONNECTS DUBLIN CORE BUS CORRIDORS INFRASTRUCTURE WORKS				
Drawing Title TALLAGHT/CLONDALKIN TO CITY CENTRE CORE BUS CORRIDOR SCHEME TELECOMMUNICATIONS ASSET ALTERATIONS				
Drawing File Name BCIDA-ACM-UTL_UL-0809_XX_00-DR-CU-0005	Sheet Number 05 of 56	Status A	Rev M01	

DO NOT SCALE USE FIGURED DIMENSIONS ONLY



LEGEND:

- EXISTING KERB LINE
- EXISTING EIR NETWORK
- EXISTING VIRGIN MEDIA NETWORK
- EXISTING DDF NETWORK
- EXISTING ENET NETWORK
- EXISTING BT NETWORK
- EXISTING GNI TELCO NETWORK
- EXISTING FIBRE DUBLIN CITY COUNCIL NETWORK
- EXISTING NETWORK TO BE DECOMMISSIONED

PROPOSED KERB LINE

EIR NETWORK - PROPOSED DIVERSION

VIRGIN MEDIA - PROPOSED DIVERSION

ESB DUBLIN DARK FIBRE - PROPOSED DIVERSION

ENET - PROPOSED DIVERSION

BT - PROPOSED DIVERSION

GNI TELCO - PROPOSED DIVERSION

FIBRE DUBLIN CITY COUNCIL NETWORK - PROPOSED DIVERSION

SITE BOUNDARY LINE

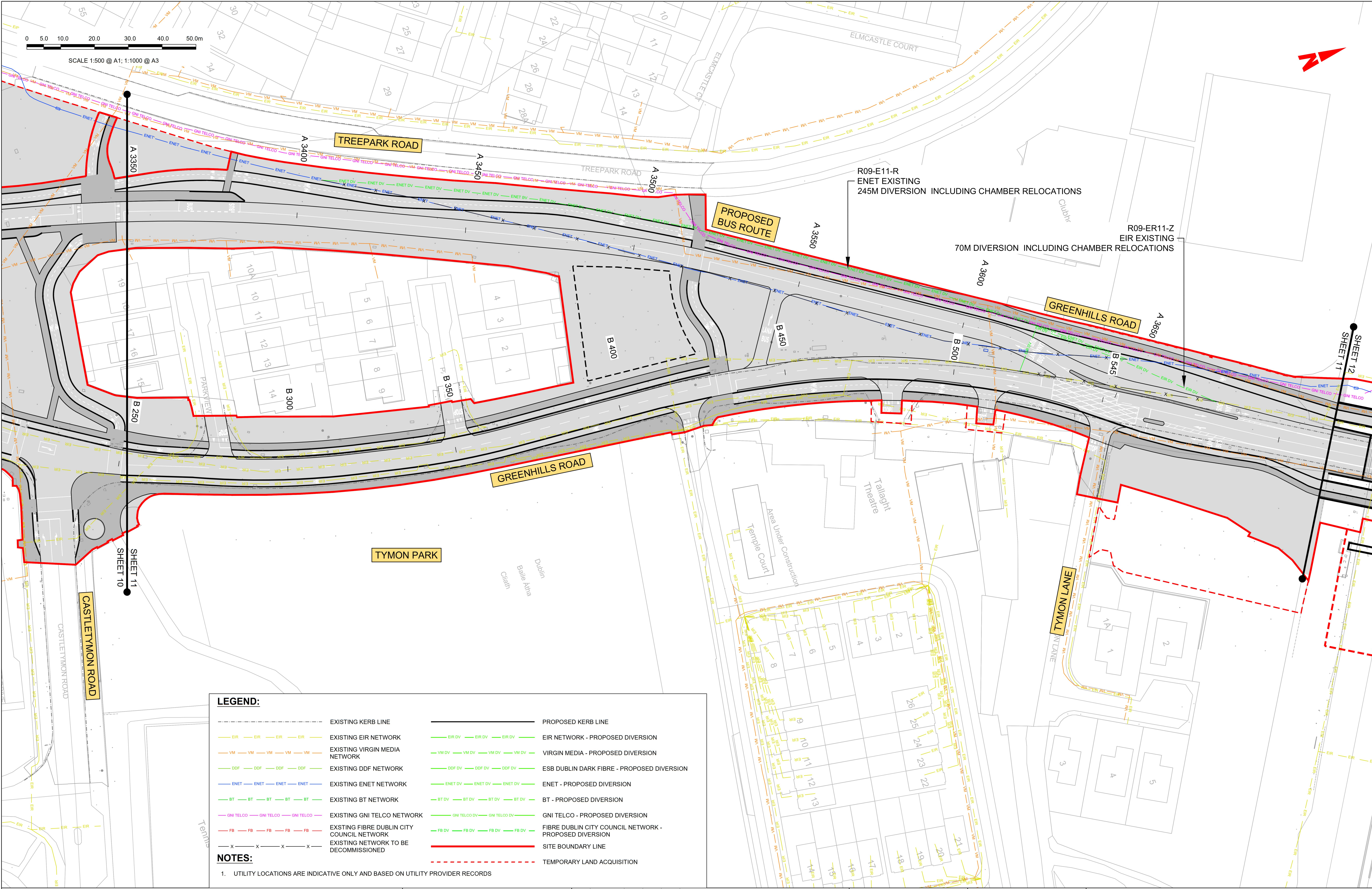
TEMPORARY LAND ACQUISITION

NOTES:

1. UTILITY LOCATIONS ARE INDICATIVE ONLY AND BASED ON UTILITY PROVIDER RECORDS

<div><div><div>Disclaimer</div><div>a. © National Transport Authority (NTA) 2023. This drawing is confidential and the copyright in it is owned by NTA. This drawing must not be either loaned, copied or otherwise reproduced in whole or in part or used for any purpose without the prior permission of NTA.</div><div>b. This drawing is to be used for the design element identified in the titlebox. Other information shown is to be considered indicative only. The drawing is to be read in conjunction with all other relevant design drawings.</div><div>c. O.S. data used for plans are printed under © Ordnance Survey Ireland Government of Ireland. All rights reserved. Licence Number 2023/OSI_NMA_180 National Transport Authority. All elevations are in metres and relate to OSI Geoid Model (OSGM15) Malin Head. All Co-ordinates are in Irish Transverse Mercator Grid (ITM) as defined by OSI active local GPS station.</div><div>d. Information concerning the position of apparatus shown on this drawing is based on drawings supplied by the utility owners and/or the utility works contractor, whilst every care has been taken in the preparation of this drawing, positions should be taken as approximate and are intended for general guidance only and no representation is made by the NTA as to the accuracy, completeness, sufficiency or otherwise of this drawing and the position of the apparatus. The information contained herein does not purport to be comprehensive or final as the apparatus is subject to being altered and/or superseded. Recipients should not rely on this information. Any liabilities are hereby expressly disclaimed.</div><div>e. The information contained herein has been provided by the NTA but does not purport to be comprehensive or final. Recipients should not rely on the information. Neither the NTA nor any of its directors, officers, employees, agents, stakeholders or advisers make any representation or warranty as to, or accept any liability or responsibility in relation to, the adequacy, accuracy, reasonableness or completeness of the information provided as part of this document or any matter on which the information is based (including but not limited to loss or damage arising as a result of reliance by recipients on the information or any part of it). Any liabilities are hereby expressly disclaimed.</div></div></div> <div><div><div><div><div></div><div>Project Ireland 2040</div><div>Building Ireland's Future</div></div></div></div></div>	<table><tr><th>Rev</th><th>Date</th><th>Drn</th><th>Chk'd</th><th>App'd</th><th>Description</th></tr><tr><td>M01</td><td>28/03/23</td><td>TN</td><td>AD</td><td>CA</td><td>ISSUE FOR PHASE 4: PLANNING</td></tr></table>	Rev	Date	Drn	Chk'd	App'd	Description	M01	28/03/23	TN	AD	CA	ISSUE FOR PHASE 4: PLANNING	<div><div>Client</div><div><div><div>NTA</div><div>Údarás Náisiúnta Iompair</div><div>National Transport Authority</div></div></div></div>	<div><div>Engineering Designer</div><div><div><div>AECOM</div><div>MOTT MACDONALD</div></div></div></div>	<table><tr><td colspan="2">Programme Title</td><td colspan="2">BUSCONNECTS DUBLIN</td></tr><tr><td colspan="2"></td><td colspan="2">CORE BUS CORRIDORS INFRASTRUCTURE WORKS</td></tr><tr><td colspan="2">Drawing Title</td><td colspan="2">TALLAGHT/CLONDALKIN TO CITY CENTRE CORE BUS CORRIDOR SCHEME</td></tr><tr><td colspan="2"></td><td colspan="2">TELECOMMUNICATIONS ASSET ALTERATIONS</td></tr><tr><td>Drawing File Name</td><td>BCIDA-ACM-UTL_UL-0809_XX_00-DR-CU-0009</td><td>Sheet Number</td><td>09 of 56</td></tr><tr><td>Status</td><td>A</td><td>Rev</td><td>M01</td></tr></table>	Programme Title		BUSCONNECTS DUBLIN				CORE BUS CORRIDORS INFRASTRUCTURE WORKS		Drawing Title		TALLAGHT/CLONDALKIN TO CITY CENTRE CORE BUS CORRIDOR SCHEME				TELECOMMUNICATIONS ASSET ALTERATIONS		Drawing File Name	BCIDA-ACM-UTL_UL-0809_XX_00-DR-CU-0009	Sheet Number	09 of 56	Status	A	Rev	M01
	Rev	Date	Drn	Chk'd	App'd	Description																																		
	M01	28/03/23	TN	AD	CA	ISSUE FOR PHASE 4: PLANNING																																		
Programme Title		BUSCONNECTS DUBLIN																																						
		CORE BUS CORRIDORS INFRASTRUCTURE WORKS																																						
Drawing Title		TALLAGHT/CLONDALKIN TO CITY CENTRE CORE BUS CORRIDOR SCHEME																																						
		TELECOMMUNICATIONS ASSET ALTERATIONS																																						
Drawing File Name	BCIDA-ACM-UTL_UL-0809_XX_00-DR-CU-0009	Sheet Number	09 of 56																																					
Status	A	Rev	M01																																					
<table><tr><td>Date</td><td>28/03/23</td><td>Scale</td><td>1:500 @ A1</td></tr><tr><td></td><td></td><td>1:1000 @ A3</td><td></td></tr><tr><td>Project Code</td><td>BCIDA</td><td>Originator Code</td><td>ACM</td></tr></table>	Date	28/03/23	Scale	1:500 @ A1			1:1000 @ A3		Project Code	BCIDA	Originator Code	ACM	<table><tr><td>Drawn</td><td>Checked</td><td>Approved</td></tr><tr><td>T.NEWMYNSHCH</td><td>ADUGGAN</td><td>C.ACTON</td></tr></table>	Drawn	Checked	Approved	T.NEWMYNSHCH	ADUGGAN	C.ACTON	<table><tr><td colspan="2">QMS Code</td></tr><tr><td colspan="2"></td></tr></table>	QMS Code																			
Date	28/03/23	Scale	1:500 @ A1																																					
		1:1000 @ A3																																						
Project Code	BCIDA	Originator Code	ACM																																					
Drawn	Checked	Approved																																						
T.NEWMYNSHCH	ADUGGAN	C.ACTON																																						
QMS Code																																								

DO NOT SCALE USE FIGURED DIMENSIONS ONLY



LEGEND:

- | | | | |
|-----|--|-----|--|
| --- | EXISTING KERB LINE | --- | PROPOSED KERB LINE |
| --- | EXISTING EIR NETWORK | --- | EIR NETWORK - PROPOSED DIVERSION |
| --- | EXISTING VIRGIN MEDIA NETWORK | --- | VIRGIN MEDIA - PROPOSED DIVERSION |
| --- | EXISTING DDF NETWORK | --- | ESB DUBLIN DARK FIBRE - PROPOSED DIVERSION |
| --- | EXISTING ENET NETWORK | --- | ENET - PROPOSED DIVERSION |
| --- | EXISTING BT NETWORK | --- | BT - PROPOSED DIVERSION |
| --- | EXISTING GNI TELCO NETWORK | --- | GNI TELCO - PROPOSED DIVERSION |
| --- | EXISTING FIBRE DUBLIN CITY COUNCIL NETWORK | --- | FIBRE DUBLIN CITY COUNCIL NETWORK - PROPOSED DIVERSION |
| --- | EXISTING NETWORK TO BE DECOMMISSIONED | --- | SITE BOUNDARY LINE |
| --- | | --- | TEMPORARY LAND ACQUISITION |

NOTES:

1. UTILITY LOCATIONS ARE INDICATIVE ONLY AND BASED ON UTILITY PROVIDER RECORDS

Disclaimer
a. © National Transport Authority (NTA) 2023. This drawing is confidential and the copyright in it is owned by NTA. This drawing must not be either loaned, copied or otherwise reproduced in whole or in part or used for any purpose without the prior permission of NTA.
b. This drawing is to be used for the design element identified in the titlebox. Other information shown is to be considered indicative only. The drawing is to be read in conjunction with all other relevant design drawings.
c. O.S. data used for plans are printed under © Ordnance Survey Ireland Government of Ireland. All rights reserved. Licence Number 2023/OSI_NMA_180 National Transport Authority. All elevations are in metres and relate to OSI Geoid Model (OSGM15) Mean Head. All Co-ordinates are in Irish

Transverse Mercator Grid (ITM) as defined by OSI active local GPS station.
d. Information concerning the position of apparatus shown on this drawing is based on drawings supplied by the utility owners and/or the utility works contractor, whilst every care has been taken in the preparation of this drawing, positions should be taken as approximate and are intended for general guidance only and no representation is made by the NTA as to the accuracy, completeness, sufficiency or otherwise of this drawing and the position of the apparatus. The information contained herein does not purport to be comprehensive or final as the apparatus is subject to being altered and/or superceded. Recipients should not rely on this information. Any liabilities are hereby expressly disclaimed.

e. The information contained herein has been provided by the NTA but does not purport to be comprehensive or final. Recipients should not rely on the information. Neither the NTA nor any of its directors, officers, employees, agents, stakeholders or advisers make any representation or warranty as to, or accept any liability or responsibility in relation to, the adequacy, accuracy, reasonableness or completeness of the information provided as part of this document or any matter on which the information is based (including but not limited to loss or damage arising as a result of reliance by recipients on the information or any part of it). Any liabilities are hereby expressly disclaimed.



















Rev	Date	Drm	Chk'd	App'd	Description
M01	28/03/23	TN	AD	CA	ISSUE FOR PHASE 4: PLANNING



Programme Title		BUSCONNECTS DUBLIN CORE BUS CORRIDORS INFRASTRUCTURE WORKS	
Drawing Title		TALLAGHT/CLONDALKIN TO CITY CENTRE CORE BUS CORRIDOR SCHEME TELECOMMUNICATIONS ASSET ALTERATIONS	
Drawing File Name	Sheet Number	Status	Rev
BCIDA-ACM-UTL_UL-0809_XX_00-DR-CU-0011	11 of 56	A	M01


DO NOT SCALE USE FIGURED DIMENSIONS ONLY

LEGEND:

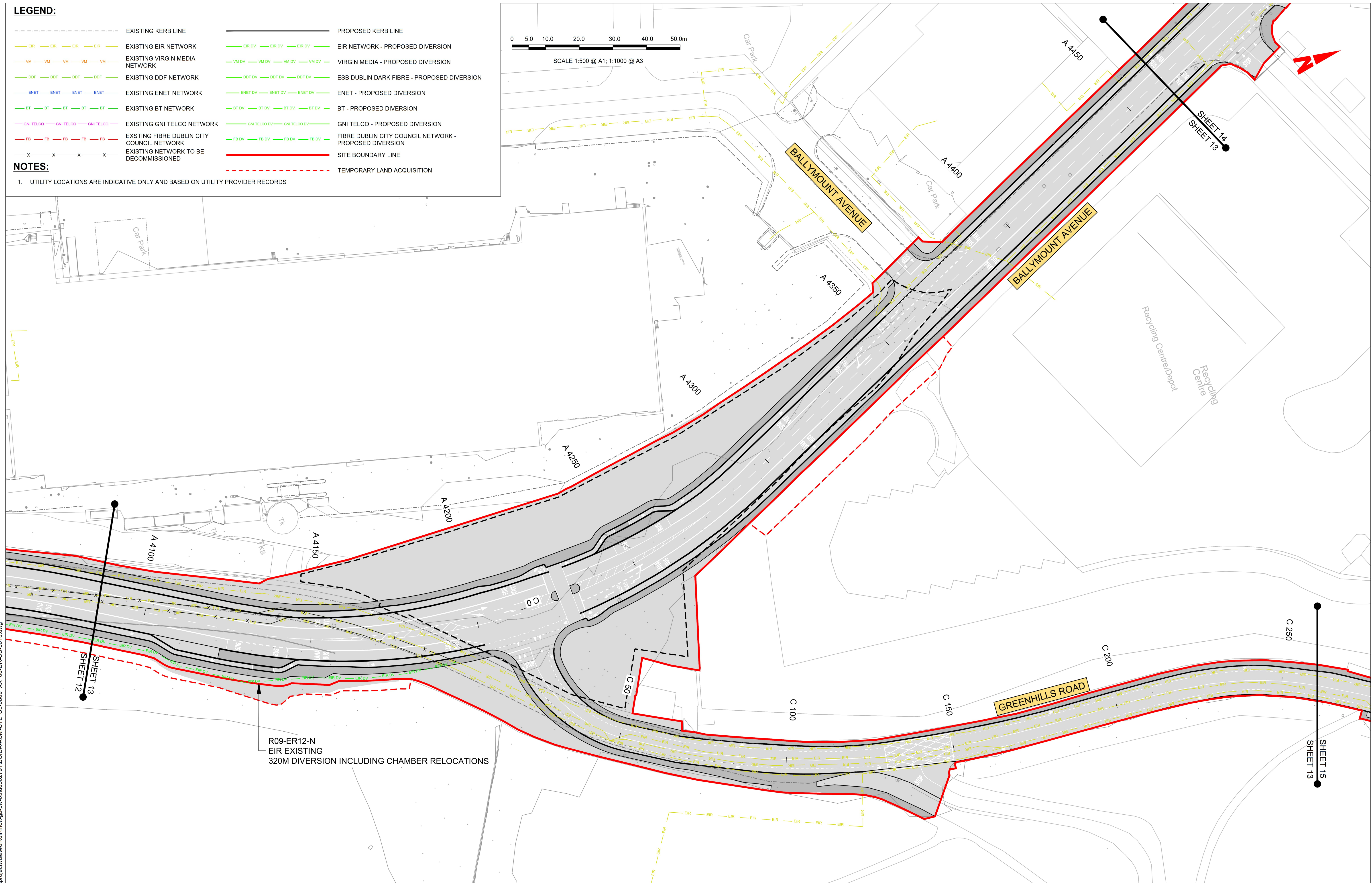
- | EXISTING KERB LINE | | PROPOSED KERB LINE | |
|--|--|---|--|
|  | EXISTING EIR NETWORK |  | EIR NETWORK - PROPOSED DIVERSION |
|  | EXISTING VIRGIN MEDIA NETWORK |  | VIRGIN MEDIA - PROPOSED DIVERSION |
|  | EXISTING DDF NETWORK |  | ESB DUBLIN DARK FIBRE - PROPOSED DIVERSION |
|  | EXISTING ENET NETWORK |  | ENET - PROPOSED DIVERSION |
|  | EXISTING BT NETWORK |  | BT - PROPOSED DIVERSION |
|  | EXISTING GNI TELCO NETWORK |  | GNI TELCO - PROPOSED DIVERSION |
|  | EXISTING FIBRE DUBLIN CITY COUNCIL NETWORK |  | FIBRE DUBLIN CITY COUNCIL NETWORK - PROPOSED DIVERSION |
|  | EXISTING NETWORK TO BE DECOMMISSIONED |  | SITE BOUNDARY LINE |

NOTES:

1. UTILITY LOCATIONS ARE INDICATIVE ONLY AND BASED ON UTILITY PROVIDER RECORDS



SCALE 1:500 @ A1; 1:1000 @ A3



Disclaimer

a. © National Transport Authority (NTA) (2023). This drawing is confidential and the copyright in it is owned by NTA. This drawing must not be either loaned, copied or otherwise reproduced in whole or in part or used for any purpose without the prior permission of NTA.

b. This drawing is to be used for the design element identified in the titlebox. Other information shown is to be considered indicative only. The drawing is to be read in conjunction with all other relevant design drawings.

c. This drawing is to be used for plans as granted under © Ordnance Survey Ireland Government (2023). All rights reserved. Licence Number 2023/OSI_NMA_180 National Transport Authority. All elevations are in metres and relate to OSI Geoid Model (OSGM15) Mean Level. All Co-ordinates are in Irish

Transverse Mercator Grid (ITM) as defined by OSI active local GPS station.

Information concerning the position of apparatus shown on the drawing is based on drawings supplied by the utility owners and/or the utility works contractor, whilst every care has been taken in the preparation of this drawing, positions should be taken as approximate and are intended for general guidance only and no representation is made by the NTA as to the accuracy, completeness, sufficiency or otherwise of this drawing and the position of the apparatus. The information contained herein does not purport to be comprehensive or final as the apparatus is subject to being altered and/or superceded. Recipients should not rely on this information. Any liabilities are hereby expressly disclaimed.

6. The information contained herein has been provided by the NTA but does not purport to be comprehensive or final. Recipients should not rely on the information. Neither the NTA nor any of its directors, officers, employees, agents, stakeholders or advisers make any representation or warranty as to, or accept any liability or responsibility in relation to, the adequacy, accuracy, reasonableness or completeness of the information provided as part of this document or any matter on which the information is based (including but not limited to loss or damage arising as a result of reliance by recipients on the information or any part of it). Any liabilities are hereby expressly disclaimed.



Rev	Date	Drm	Chk'd	App'd	Description
M01	28/03/23	TN	AD	CA	ISSUE FOR PHASE 4: PLANNING

Client


NTA
Údarás Náisiúnta Iompair
National Transport Authority

Date 28/03/23	Scale 1:500 1:1000
Project Code BCIDA	Originator Cod ACM

Engineering Designer

AECOM

**MOTT
MACDONALD**

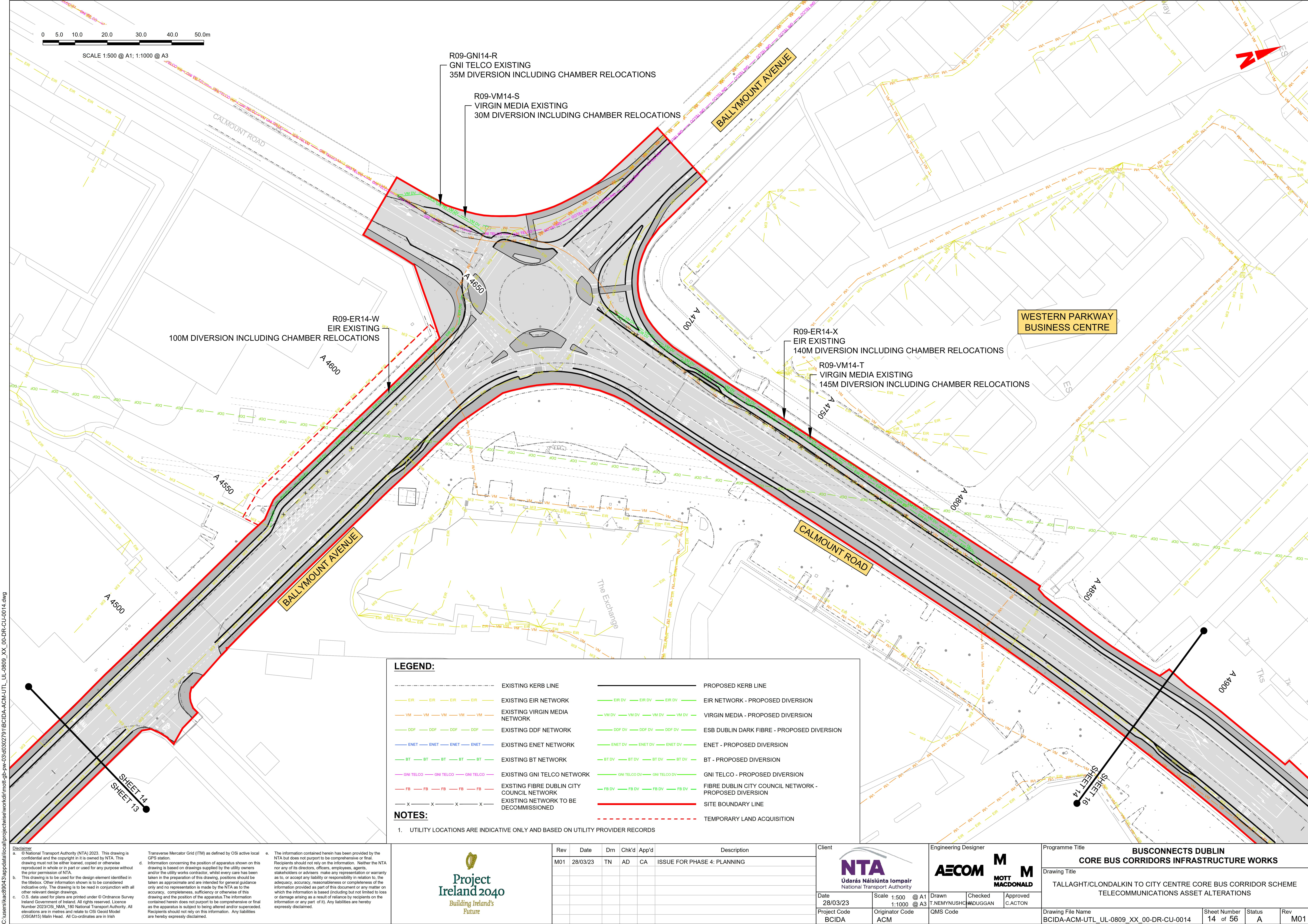
A1	Drawn T.NEMYNUSHCHAK	Checked M.DUGGAN	Approved C.ACTON
A3	QMS Code		

Programme Title	BUSCONNECTS DUBLIN CORE BUS CORRIDORS INFRASTRUCTURE WORKS
-----------------	---

Drawing Title
TALLAGHT/CLONDALKIN TO CITY CENTRE CORE BUS CORRIDOR SCHEME TELECOMMUNICATIONS ASSET ALTERATIONS



















Drawing File Name	Sheet Number	Status	Rev
BCIDA-ACM-UTI U1-0809 XX 00-DR-CU-0013	13 of 56	A	M01

DO NOT SCALE USE FIGURED DIMENSIONS ONLY



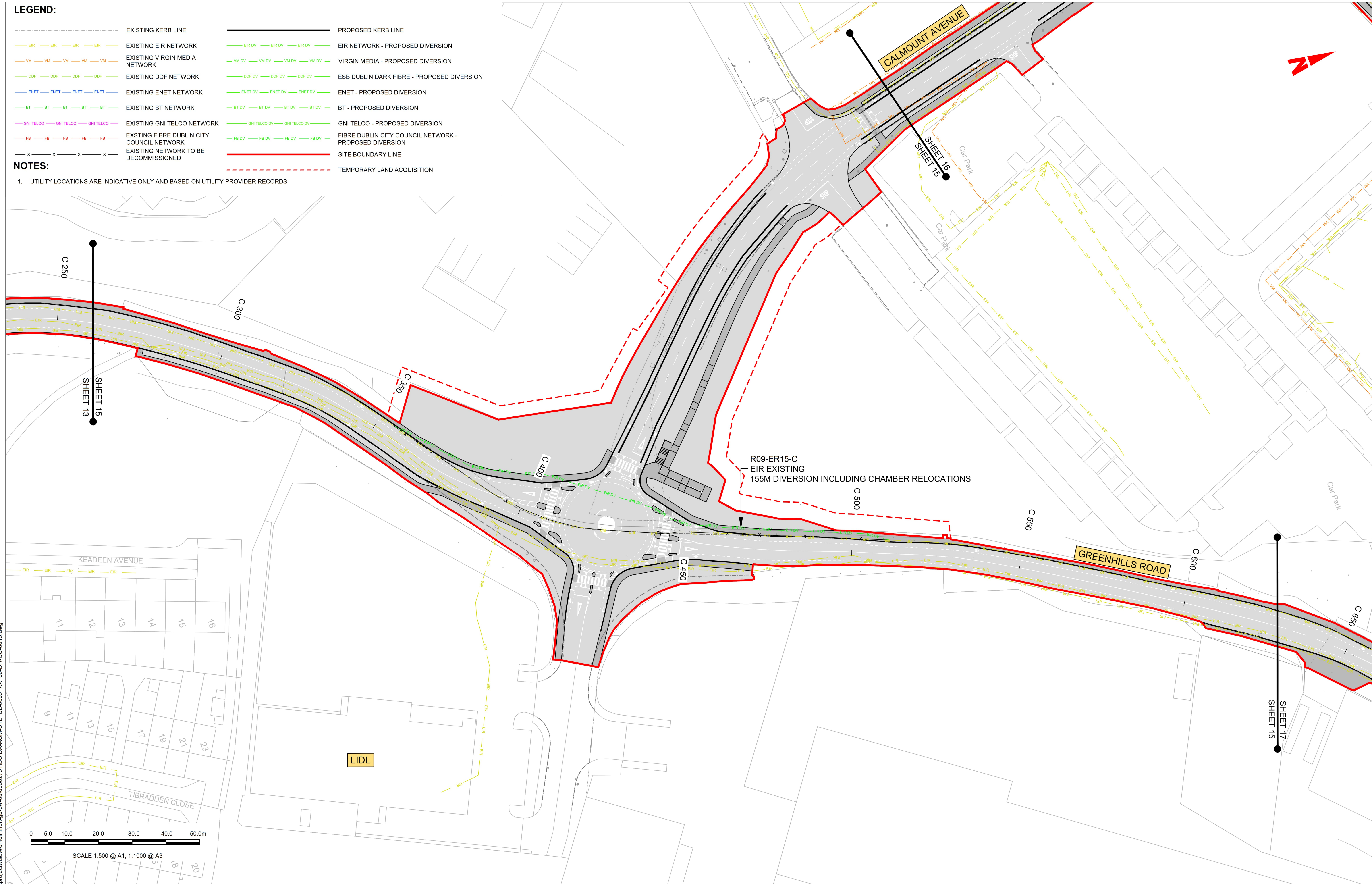
C:\Users\Kac89043\appdata\local\project\work\mot-gb-pw-03\030279\1\BCIDA-ACM-UTL_UL-0809_XX_00-DR-CU-0014.dwg

LEGEND:

- | LEGEND | |
|---|--|
|  | EXISTING KERB LINE |
|  | EXISTING EIR NETWORK |
|  | EXISTING VIRGIN MEDIA NETWORK |
|  | EXISTING DDF NETWORK |
|  | EXISTING ENET NETWORK |
|  | EXISTING BT NETWORK |
|  | EXISTING GNI TELCO NETWORK |
|  | EXISTING FIBRE DUBLIN CITY COUNCIL NETWORK |
|  | EXISTING NETWORK TO BE DECOMMISSIONED |
|  | PROPOSED KERB LINE |
|  | EIR NETWORK - PROPOSED DIVERSION |
|  | VIRGIN MEDIA - PROPOSED DIVERSION |
|  | ESB DUBLIN DARK FIBRE - PROPOSED DIVERSION |
|  | ENET - PROPOSED DIVERSION |
|  | BT - PROPOSED DIVERSION |
|  | GNI TELCO - PROPOSED DIVERSION |
|  | FIBRE DUBLIN CITY COUNCIL NETWORK - PROPOSED DIVERSION |
|  | SITE BOUNDARY LINE |

NOTES:

1. UTILITY LOCATIONS ARE INDICATIVE ONLY AND BASED ON UTILITY PROVIDER RECORDS



Disclaimer

a. © National Transport Authority (NTA) 2023. This drawing is confidential and the copyright in it is owned by NTA. This drawing must not be either loaned, copied or otherwise reproduced in whole or in part or used for any purpose without the prior permission of NTA.

b. This drawing is to be used for the design element identified in the titlebox. Other information shown is to be considered indicative only. The drawing is to be read in conjunction with all other relevant design data.



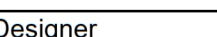
c. O.S. data used for plans are printed under © Ordnance Survey Ireland Government of Ireland. All rights reserved. Licence Number 2023/OSI_NMA_180 National Transport Authority. All elevations are in metres and relate to OSI Geoid Model (OSGM15) Mean Height. All Co-ordinates are in Irish

Transverse Mercator Grid (ITM) as defined by OSI active local GPS station.

Information concerning the position of apparatus shown on this drawing is based on drawings supplied by the utility owners and/or the utility works contractor, whilst every care has been taken in the preparation of this drawing, positions should be taken as approximate and are intended for general guidance only and no representation is made by the NTA as to the accuracy, completeness, sufficiency or otherwise of this drawing and the position of the apparatus. The information contained herein does not purport to be comprehensive or final as the apparatus is subject to being altered and/or superceded. Recipients should not rely on this information. Any liabilities are hereby expressly disclaimed.

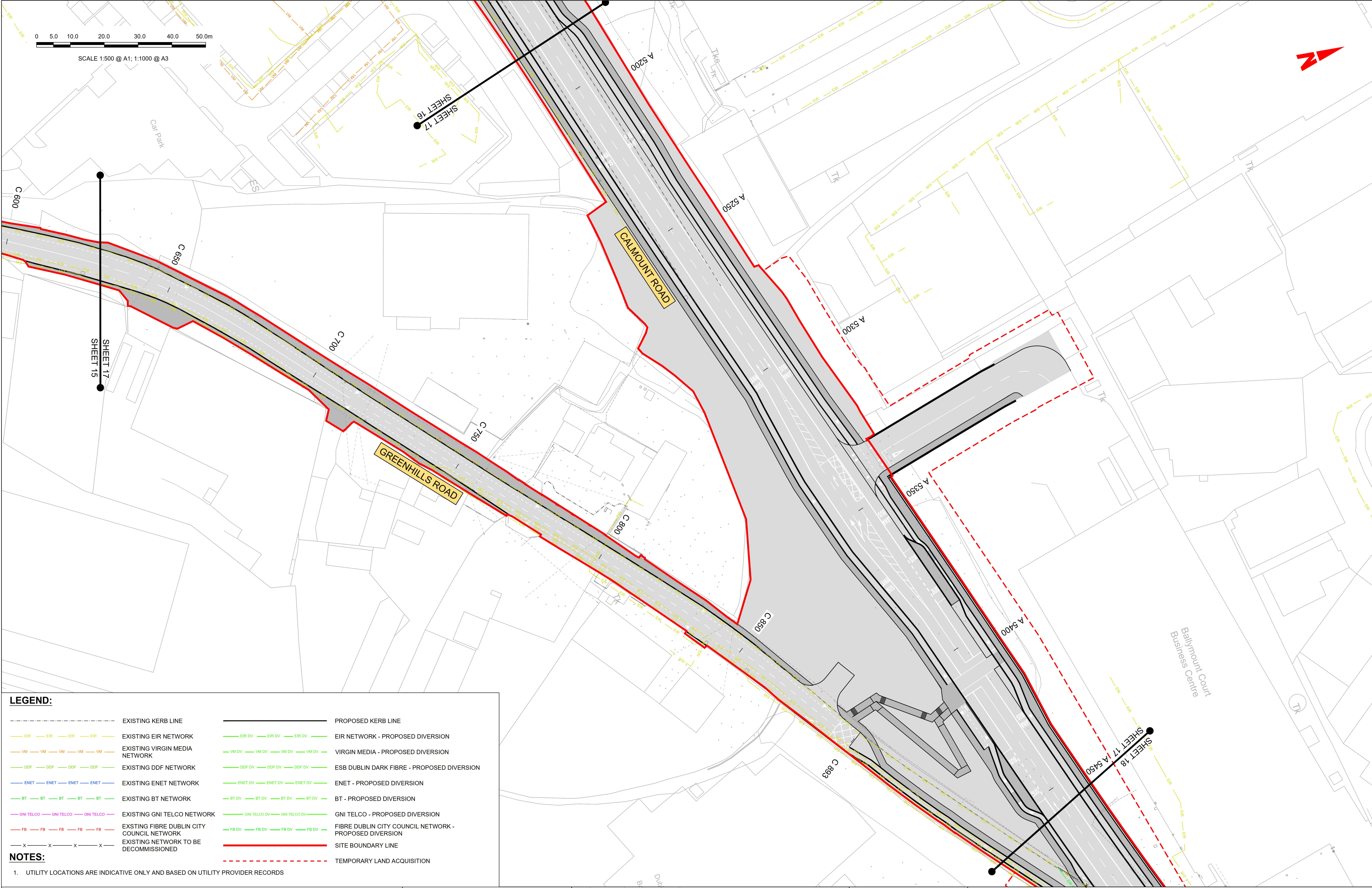
6. The information contained herein has been provided by the NTA but does not purport to be comprehensive or final. Recipients should not rely on the information. Neither the NTA nor any of its directors, officers, employees, agents, stakeholders or advisers make any representation or warranty as to, or accept any liability or responsibility in relation to, the adequacy, accuracy, reasonableness or completeness of the information provided as part of this document or any matter on which the information is based (including but not limited to loss or damage arising as a result of reliance by recipients on the information or any part of it). Any liabilities are hereby expressly disclaimed.



Rev	Date	Dwn	Chk'd	App'd	Description	<div>Client</div> <div> Udarás Náisiúnta Iompair National Transport Authority</div> <div>Date 28/03/23</div> <div>Scale 1:500 @ A1 1:1000 @ A3</div> <div>Project Code BCIDA</div> <div>Originator Code ACM</div>	<div>Engineering Designer</div> <div></div> <div>Drawn T.NEMYNUSHCHAK</div> <div>Checked J.DUGGAN</div> <div>Approved C.ACTON</div> <div>QMS Code</div>			<div>Programme Title</div> <div>BUSCONNECTS DUBLIN CORE BUS CORRIDORS INFRASTRUCTURE WORKS</div> <div>Drawing Title</div> <div>TALLAGHT/CLONDALKIN TO CITY CENTRE CORE BUS CORRIDOR SCHEME TELECOMMUNICATIONS ASSET ALTERATIONS</div> <div>Drawing File Name</div> <div>BCIDA-ACM-UTL_UL-0809_XX_00-DR-CU-0015</div> <div>Sheet Number 15 of 56</div> <div>Status A</div> <div>Rev M01</div>				
M01	28/03/23	TN	AD	CA	ISSUE FOR PHASE 4: PLANNING									

DO NOT SCALE USE FIGURED DIMENSIONS ONLY

DO NOT SCALE USE FIGURED DIMENSIONS ONLY



LEGEND:

EXISTING KERB LINE

EXISTING EIR NETWORK

EXISTING VIRGIN MEDIA NETWORK

EXISTING DDF NETWORK

EXISTING ENET NETWORK

EXISTING BT NETWORK

EXISTING GNI TELCO NETWORK

EXISTING FIBRE DUBLIN CITY COUNCIL NETWORK

EXISTING NETWORK TO BE DECOMMISSIONED

PROPOSED KERB LINE

EIR NETWORK - PROPOSED DIVERSION

VIRGIN MEDIA - PROPOSED DIVERSION

ESB DUBLIN DARK FIBRE - PROPOSED DIVERSION

ENET - PROPOSED DIVERSION

BT - PROPOSED DIVERSION

GNI TELCO - PROPOSED DIVERSION

FIBRE DUBLIN CITY COUNCIL NETWORK - PROPOSED DIVERSION

SITE BOUNDARY LINE

TEMPORARY LAND ACQUISITION

NOTES:

1. UTILITY LOCATIONS ARE INDICATIVE ONLY AND BASED ON UTILITY PROVIDER RECORDS

Disclaimer
a. © National Transport Authority (NTA) 2023. This drawing is confidential and the copyright in it is owned by NTA. This drawing must not be either loaned, copied or otherwise reproduced in whole or in part or used for any purpose without the prior permission of NTA.
b. This drawing is to be used for the design element identified in the titlebox. Other information shown is to be considered indicative only. The drawing is to be read in conjunction with all other relevant design drawings.
c. O.S. data used for plans are printed under © Ordnance Survey Ireland Government of Ireland. All rights reserved. Licence Number 2023/OSI_NMA_180 National Transport Authority. All elevations are in metres and relate to OSI Geoid Model (OSGM15) Mean Head. All Co-ordinates are in Irish Transverse Mercator Grid (ITM) as defined by OSI active local GPS station.
d. Information concerning the position of apparatus shown on this drawing is based on drawings supplied by the utility owners and/or the utility works contractor, whilst every care has been taken in the preparation of this drawing, positions should be taken as approximate and are intended for general guidance only and no representation is made by the NTA as to the accuracy, completeness, sufficiency or otherwise of this drawing and the position of the apparatus. The information contained herein does not purport to be comprehensive or final as the apparatus is subject to being altered and/or superceded. Recipients should not rely on this information. Any liabilities are hereby expressly disclaimed.
e. The information contained herein has been provided by the NTA but does not purport to be comprehensive or final. Recipients should not rely on the information. Neither the NTA nor any of its directors, officers, employees, agents, stakeholders or advisers make any representation or warranty as to, or accept any liability or responsibility in relation to, the adequacy, accuracy, reasonableness or completeness of the information provided as part of this document or any matter on which the information is based (including but not limited to loss or damage arising as a result of reliance by recipients on the information or any part of it). Any liabilities are hereby expressly disclaimed.

Rev	Date	Drm	Chk'd	App'd	Description
M01	28/03/23	TN	AD	CA	ISSUE FOR PHASE 4: PLANNING

NTA
Údarás Náisiúnta Iompair
National Transport Authority

Date
28/03/23

Project Code
BCIDA

Scale
1:500 @ A1
1:1000 @ A3

Originator Code
ACM

Engineering Designer
AECOM
T.NEMYNUSHCHENKO
MOTT
MACDONALD

Checked
J.DUGGAN

Approved
C.ACTON

Client

Programme Title
**BUSCONNECTS DUBLIN
CORE BUS CORRIDORS INFRASTRUCTURE WORKS**

Drawing Title
TALLAGHT/CLONDALKIN TO CITY CENTRE CORE BUS CORRIDOR SCHEME
TELECOMMUNICATIONS ASSET ALTERATIONS

Drawing File Name
BCIDA-ACM-UTL_UL-0809_XX_00-DR-CU-0017

















Sheet Number
17 of 56

Status
A

Rev
M01

DO NOT SCALE USE FIGURED DIMENSIONS ONLY

LEGEND:

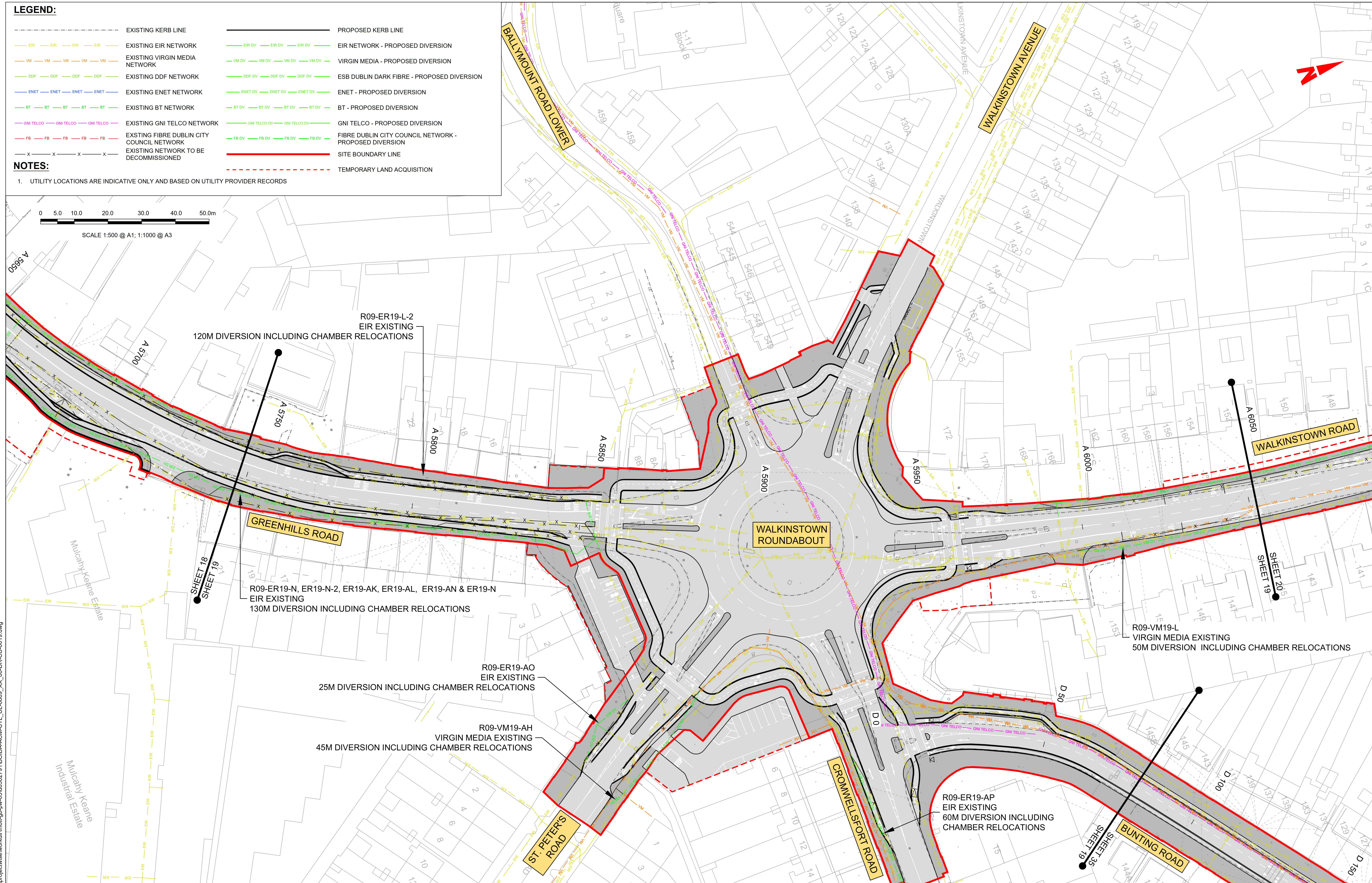
	EXISTING KERB LINE	PROPOSED KERB LINE
	EXISTING EIR NETWORK	 EIR NETWORK - PROPOSED DIVERSION
	EXISTING VIRGIN MEDIA NETWORK	 VIRGIN MEDIA - PROPOSED DIVERSION
	EXISTING DDF NETWORK	 ESB DUBLIN DARK FIBRE - PROPOSED DIVERSION
	EXISTING ENET NETWORK	 ENET - PROPOSED DIVERSION
	EXISTING BT NETWORK	 BT - PROPOSED DIVERSION
	EXISTING GNI TELCO NETWORK	 GNI TELCO - PROPOSED DIVERSION
	EXISTING FIBRE DUBLIN CITY COUNCIL NETWORK	 FIBRE DUBLIN CITY COUNCIL NETWORK - PROPOSED DIVERSION
	EXISTING NETWORK TO BE DECOMMISSIONED	 SITE BOUNDARY LINE

NOTES:

1. UTILITY LOCATIONS ARE INDICATIVE ONLY AND BASED ON UTILITY PROVIDER RECORDS



SCALE 1:500 @ A1; 1:1000 @ A3



Disclaimer

a. © National Transport Authority (NTA) 2023. This drawing is confidential and the copyright in it is owned by NTA. This drawing must not be either loaned, copied or otherwise reproduced in whole or in part or used for any purpose without the prior permission of NTA.

b. This drawing is to be used for the design element identified in the titlebox. Other information shown is to be considered indicative only. The drawing is to be read in conjunction with all other relevant design drawings.

c. OS data used for plans are provided under © Ordnance Survey Ireland Government of Ireland. All rights reserved. Licence Number 2023/OSI_NMA_180 National Transport Authority. All elevations are in metres and related to OSI Geoid Model (OSGM15) Malin Head. All Co-ordinates are in Irish

Transverse Mercator Grid (ITM) as defined by OSI active local GPS station.



Information concerning the position of apparatus shown on the drawing is based on drawings supplied by the utility owners and/or the utility works contractor, whilst every care has been taken in the preparation of this drawing, positions should be taken as approximate and are intended for general guidance only and no representation is made by the NTA as to the accuracy, completeness, sufficiency or otherwise of this drawing and the position of the apparatus. The information contained herein does not purport to be comprehensive or fit as the apparatus is subject to being altered and/or superceded. Recipients should not rely on this information. Any liabilities are hereby expressly disclaimed.

6. The information contained herein has been provided by the NTA but does not purport to be comprehensive or final. Recipients should not rely on the information. Neither the NTA nor any of its directors, officers, employees, agents, stakeholders or advisers make any representation or warranty as to, or accept any liability or responsibility in relation to, the adequacy, accuracy, reasonableness or completeness of the information provided as part of this document or any matter on which the information is based (including but not limited to loss or damage arising as a result of reliance by recipients on the information or any part of it). Any liabilities are hereby expressly disclaimed.



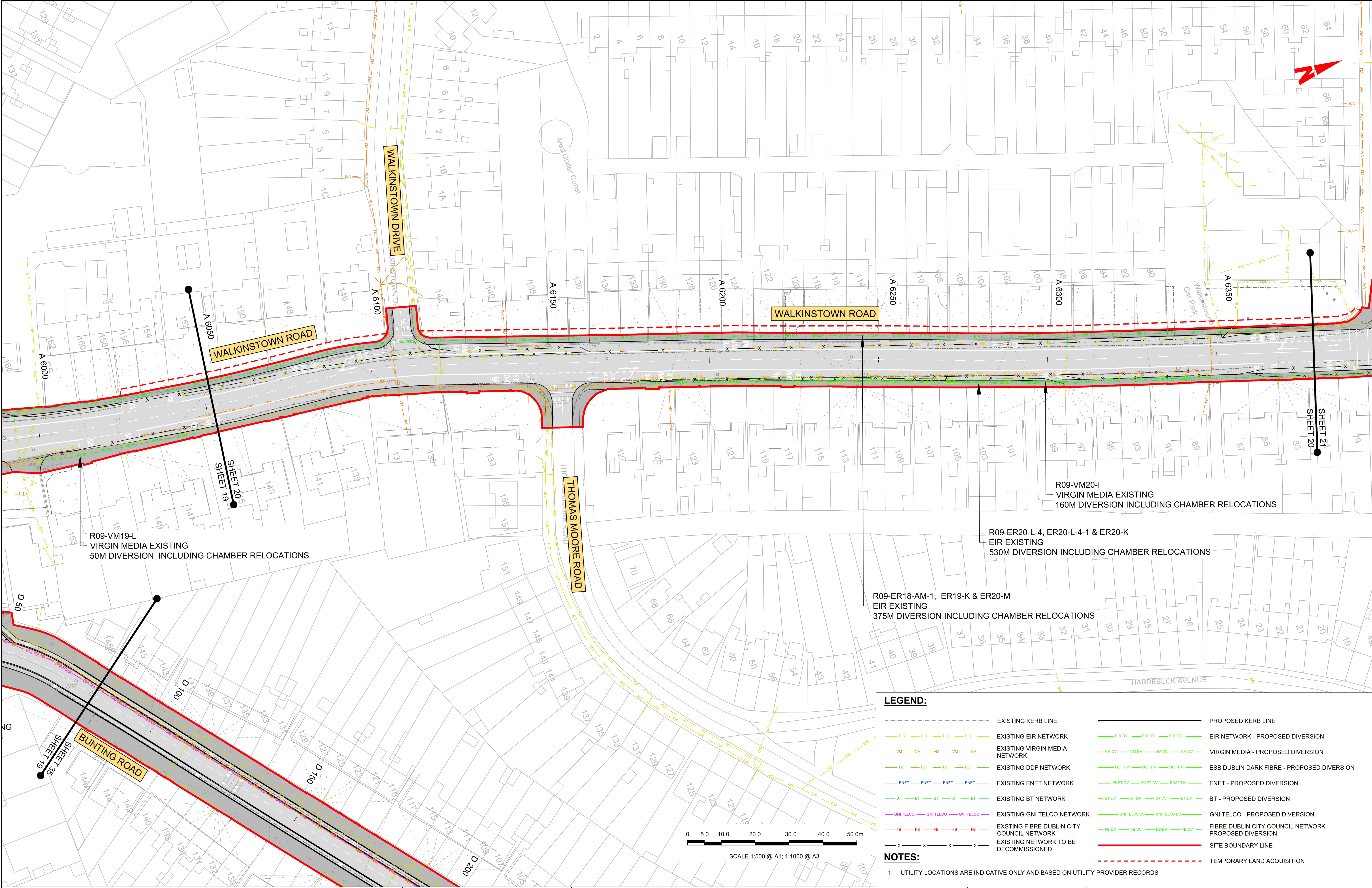
Rev	Date	Drn	Chk'd	App'd	Description
M01	28/03/23	TN	AD	CA	ISSUE FOR PHASE 4: PLANNING

 <p>NTA Údárás Náisiúnta Iompair National Transport Authority</p>	
Date 28/03/23	Scale 1:500 1:1000
Project Code BCIDA	Originator Code AGM

Engineering Designer		
 		
1 3	Drawn T.NEMYNUSHC	Checked M.DUGGAN
	Approved C.ACTON	
QMS Code		

Programme Title				BUSCONNECTS DUBLIN			
				CORE BUS CORRIDORS INFRASTRUCTURE WORKS			
Drawing Title							
TALLAGHT/CLONDALKIN TO CITY CENTRE CORE BUS CORRIDOR SCHEME				TELECOMMUNICATIONS ASSET ALTERATIONS			
Drawing File Name				Sheet Number		Status	Rev
UL-2000-XY-00-DB-CH-0010				10 of 66			M

DO NOT SCALE USE FIGURED DIMENSIONS ONLY



Disclaimer

a. © National Transport Authority (NTA) 2023. This drawing is confidential and the copyright in it is owned by NTA. This drawing must not be either loaned, copied or otherwise reproduced in whole or in part or used for any purpose without the prior permission of NTA.

b. This drawing is to be used for the design element identified in the titleblock. Other information shown is to be considered indicative only. The drawing is to be read in conjunction with all other relevant design drawings.

c. O.S. data used for plans are printed under © Ordnance Survey Ireland Government of Ireland. All rights reserved. Licence Number 2023/OSI_NMA_180 National Transport Authority. All elevations are in metres and relate to OSI Geoid Model (OSGM15) Mean Head. All Co-ordinates are in Irish

Transverse Mercator Grid (ITM) as defined by OSI active local GPS station.

d. Information concerning the position of apparatus shown on this drawing is based on drawings supplied by the utility owners and/or the utility works contractor, whilst every care has been taken in the preparation of this drawing, positions should be taken as approximate and are intended for general guidance only and no representation is made by the NTA as to the accuracy, completeness, sufficiency or otherwise of this drawing and the position of the apparatus. The information contained herein does not purport to be comprehensive or final as the apparatus is subject to being altered and/or superceded. Recipients should not rely on this information. Any liabilities are hereby expressly disclaimed.

e. The information contained herein has been provided by the NTA but does not purport to be comprehensive or final. Recipients should not rely on the information. Neither the NTA nor any of its directors, officers, employees, agents, stakeholders or advisers make any representation or warranty as to, or accept any liability or responsibility in relation to, the adequacy, accuracy, reasonableness or completeness of the information provided as part of this document or any matter on which the information is based (including but not limited to loss or damage arising as a result of reliance by recipients on the information or any part of it). Any liabilities are hereby expressly disclaimed.

Project Ireland 2040
Building Ireland's Future

Rev	Date	Drm	Chk'd	App'd	Description
M01	28/03/23	TN	AD	CA	ISSUE FOR PHASE 4: PLANNING

Údarás Náisiúnta Iompair
National Transport Authority

Date: 28/03/23

Scale: 1:500 @ A1
1:1000 @ A3

Project Code: BCIDA

Originator Code: ACM

Client

Engineering Designer: AECOM, MOTT MACDONALD

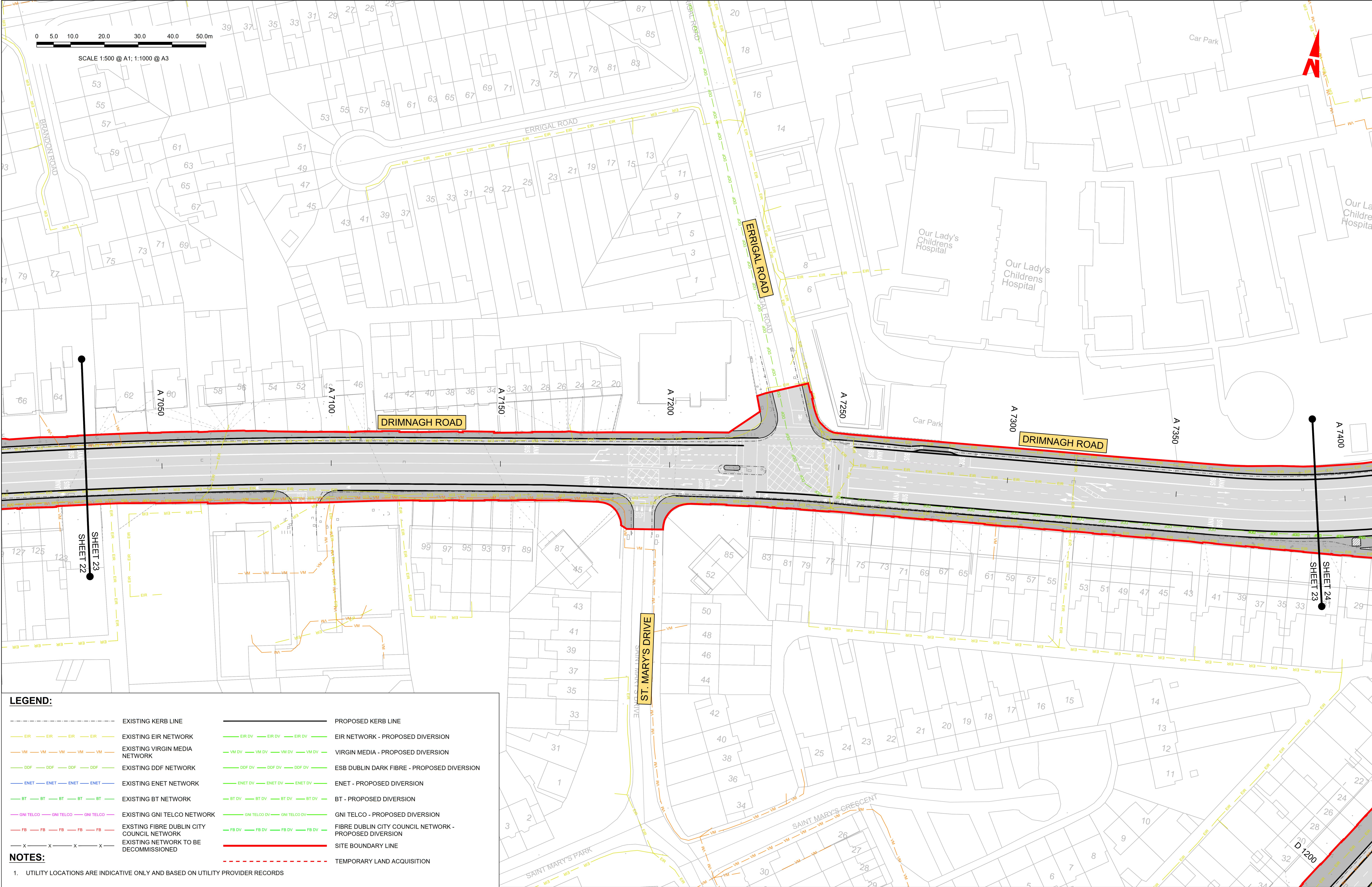
Drawn: T.NEMYNUSHCHAK, Checked: J.DUGGAN, Approved: C.ACTON

Programme Title: BUSCONNECTS DUBLIN
CORE BUS CORRIDORS INFRASTRUCTURE WORKS

Drawing Title: TALLAGHT/CLONDALKIN TO CITY CENTRE CORE BUS CORRIDOR SCHEME
TELECOMMUNICATIONS ASSET ALTERATIONS

Drawing File Name: BCIDA-ACM-UTL_UL-0809_XX_00-DR-CU-0020	Sheet Number: 20 of 56	Status: A	Rev: M01
---	------------------------	-----------	----------

DO NOT SCALE USE FIGURED DIMENSIONS ONLY



Disclaimer

a. © National Transport Authority (NTA) 2023. This drawing is confidential and the copyright in it is owned by NTA. This drawing must not be either loaned, copied or otherwise reproduced in whole or in part or used for any purpose without the prior permission of NTA.

b. This drawing is to be used for the design element identified in the titlebox. Other information shown is to be considered indicative only. The drawing is to be read in conjunction with all other relevant design drawings.

c. O.S. data used for plans are printed under © Ordnance Survey Ireland Government of Ireland. All rights reserved. Licence Number 2023/OSI_NMA_180 National Transport Authority. All elevations are in metres and relate to OSI Geoid Model (OSGM15) Mean Head. All Co-ordinates are in Irish Transverse Mercator Grid (ITM) as defined by OSI active local GPS station.

d. Information concerning the position of apparatus shown on this drawing is based on drawings supplied by the utility owners and/or the utility works contractor, whilst every care has been taken in the preparation of this drawing, positions should be taken as approximate and are intended for general guidance only and no representation is made by the NTA as to the accuracy, completeness, sufficiency or otherwise of this drawing and the position of the apparatus. The information contained herein does not purport to be comprehensive or final as the apparatus is subject to being altered and/or superceded. Recipients should not rely on this information. Any liabilities are hereby expressly disclaimed.

e. The information contained herein has been provided by the NTA but does not purport to be comprehensive or final. Recipients should not rely on the information. Neither the NTA nor any of its directors, officers, employees, agents, stakeholders or advisers make any representation or warranty as to, or accept any liability or responsibility in relation to, the adequacy, accuracy, reasonableness or completeness of the information provided as part of this document or any matter on which the information is based (including but not limited to loss or damage arising as a result of reliance by recipients on the information or any part of it). Any liabilities are hereby expressly disclaimed.

Project Ireland 2040

Building Ireland's Future

Rev	Date	Drn	Chk'd	App'd	Description
M01	28/03/23	TN	AD	CA	ISSUE FOR PHASE 4: PLANNING

Client

NTA

Údarás Náisiúnta Iompair

National Transport Authority

Engineering Designer

AECOM

MOTT MACDONALD

Programme Title

BUSCONNECTS DUBLIN

CORE BUS CORRIDORS INFRASTRUCTURE WORKS

Drawing Title

TALLAGHT/CLONDALKIN TO CITY CENTRE CORE BUS CORRIDOR SCHEME

TELECOMMUNICATIONS ASSET ALTERATIONS

Drawing File Name

BCIDA-ACM-UTL_UL-0809_XX_00-DR-CU-0023

Sheet Number

23 of 56

Status


















A

Rev

M01

DO NOT SCALE USE FIGURED DIMENSIONS ONLY

LEGEND:

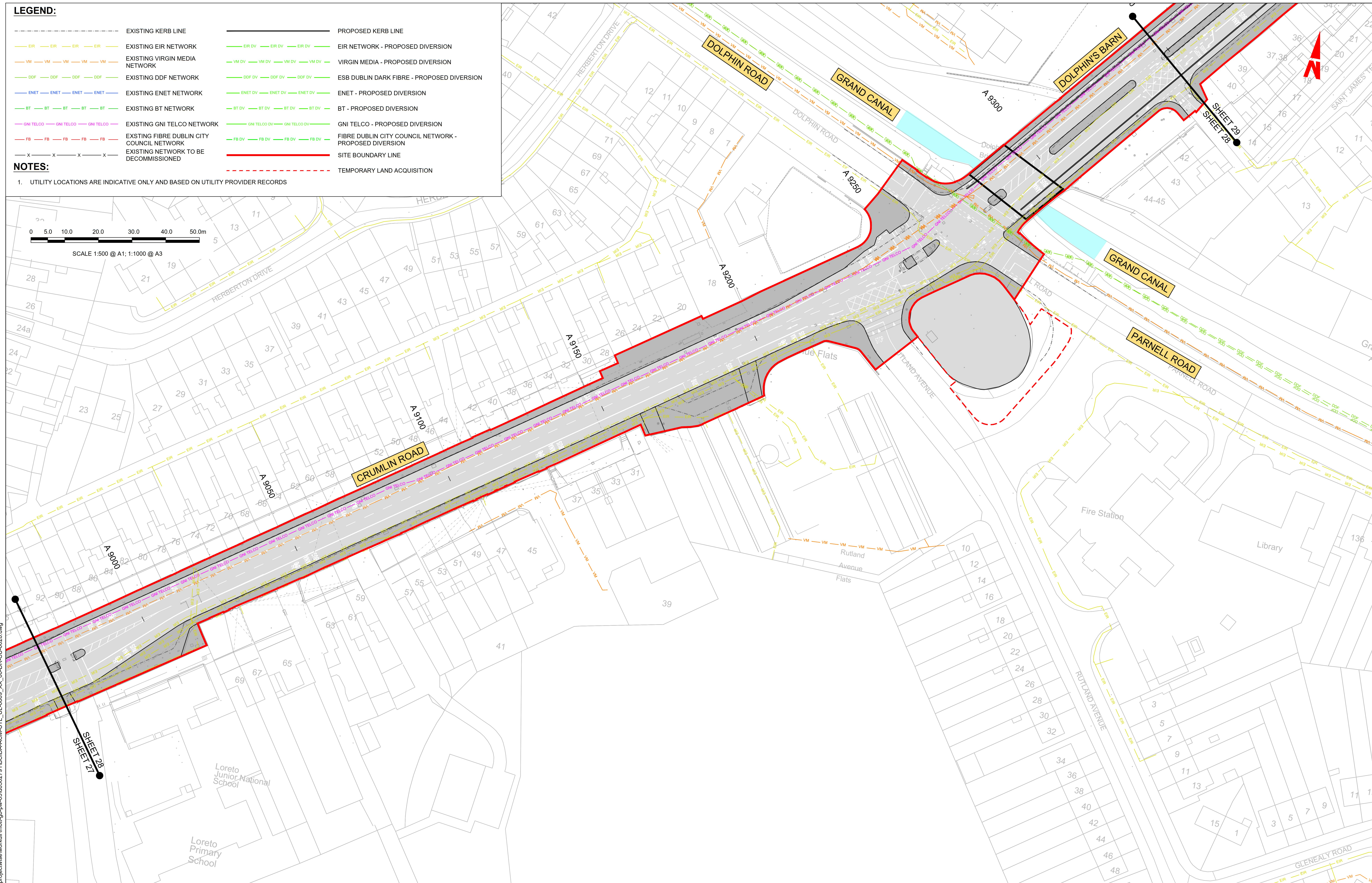
- | EXISTING KERB LINE | | PROPOSED KERB LINE | |
|--|--|---|--|
|  | EXISTING EIR NETWORK |  | EIR NETWORK - PROPOSED DIVERSION |
|  | EXISTING VIRGIN MEDIA NETWORK |  | VIRGIN MEDIA - PROPOSED DIVERSION |
|  | EXISTING DDF NETWORK |  | ESB DUBLIN DARK FIBRE - PROPOSED DIVERSION |
|  | EXISTING ENET NETWORK |  | ENET - PROPOSED DIVERSION |
|  | EXISTING BT NETWORK |  | BT - PROPOSED DIVERSION |
|  | EXISTING GNI TELCO NETWORK |  | GNI TELCO - PROPOSED DIVERSION |
|  | EXISTING FIBRE DUBLIN CITY COUNCIL NETWORK |  | FIBRE DUBLIN CITY COUNCIL NETWORK - PROPOSED DIVERSION |
|  | EXISTING NETWORK TO BE DECOMMISSIONED |  | SITE BOUNDARY LINE |
| NOTES: | |  | TEMPORARY LAND ACQUISITION |

NOTES:

1. UTILITY LOCATIONS ARE INDICATIVE ONLY AND BASED ON UTILITY PROVIDER RECORDS



SCALE 1:500 @ A1; 1:1000 @ A3



Disclaimer

a. © National Transport Authority (NTA) 2023. This drawing is confidential and the copyright in it is owned by NTA. This drawing must not be either loaned, copied or otherwise reproduced in whole or in part or used for any purpose without the prior permission of NTA.

b. This drawing is to be used for the design element identified in the titlebox. Other information shown is to be considered indicative only. The drawing is to be read in conjunction with all other relevant design drawings.




c. O.S. data used for this drawing is sourced under Ordnance Survey Ireland Government License. All rights reserved. Licence Number 2023/OSI_NMA_180 National Transport Authority. All elevations are in metres and relate to OSI Geoid Model (OSGM15) Malin Head. All Co-ordinates are in Irish

Transverse Mercator Grid (ITM) as defined by OSI active local GPS station.

Information concerning the position of apparatus shown on drawing is based on drawings supplied by the utility owner and/or the utility works contractor, whilst every care has been taken in the preparation of this drawing, positions should be taken as approximate and are intended for general guidance only and no representation is made by the NTA as to the accuracy, completeness, sufficiency or otherwise of this drawing and the position of the apparatus. The information contained herein does not purport to be comprehensive or fit as the apparatus is subject to being altered and/or superseded. Recipients should not rely on this information. Any liabilities are hereby expressly disclaimed.


















e. The information contained herein has been provided by the NTA but does not purport to be comprehensive or final. Recipients should not rely on the information. Neither the NTA nor any of its directors, officers, employees, agents, shareholders or advisers make any representation or warranty as to, or accept any liability or responsibility in relation to, the adequacy, accuracy, reasonableness or completeness of the information provided as part of this document or any matter on which the information is based (including but not limited to loss or damage arising as a result of reliance by recipients on the information or any part of it). Any liabilities are hereby expressly disclaimed.



Rev	Date	Dwn	Chk'd	App'd	Description	Client		Engineering Designer			Programme Title			
M01	28/03/23	TN	AD	CA	ISSUE FOR PHASE 4: PLANNING			 			BUSCONNECTS DUBLIN CORE BUS CORRIDORS INFRASTRUCTURE WORKS			
											Drawing Title			
											TALLAGHT/CLONDALKIN TO CITY CENTRE CORE BUS CORRIDOR SCHEME TELECOMMUNICATIONS ASSET ALTERATIONS			
						Date 28/03/23	Scale 1:500 @ A1 1:1000 @ A3	Drawn T.NEMYNUSHCHAK	Checked M. DUGGAN	Approved C. ACTON				
						Project Code BCIDA	Originator Code ACM	QMS Code			Drawing File Name BCIDA-ACM-UTL_UL-0809_XX_00-DR-CU-0028			
											Sheet Number 28 of 56	Status A	Rev M01	


DO NOT SCALE USE FIGURED DIMENSIONS ONLY

LEGEND:

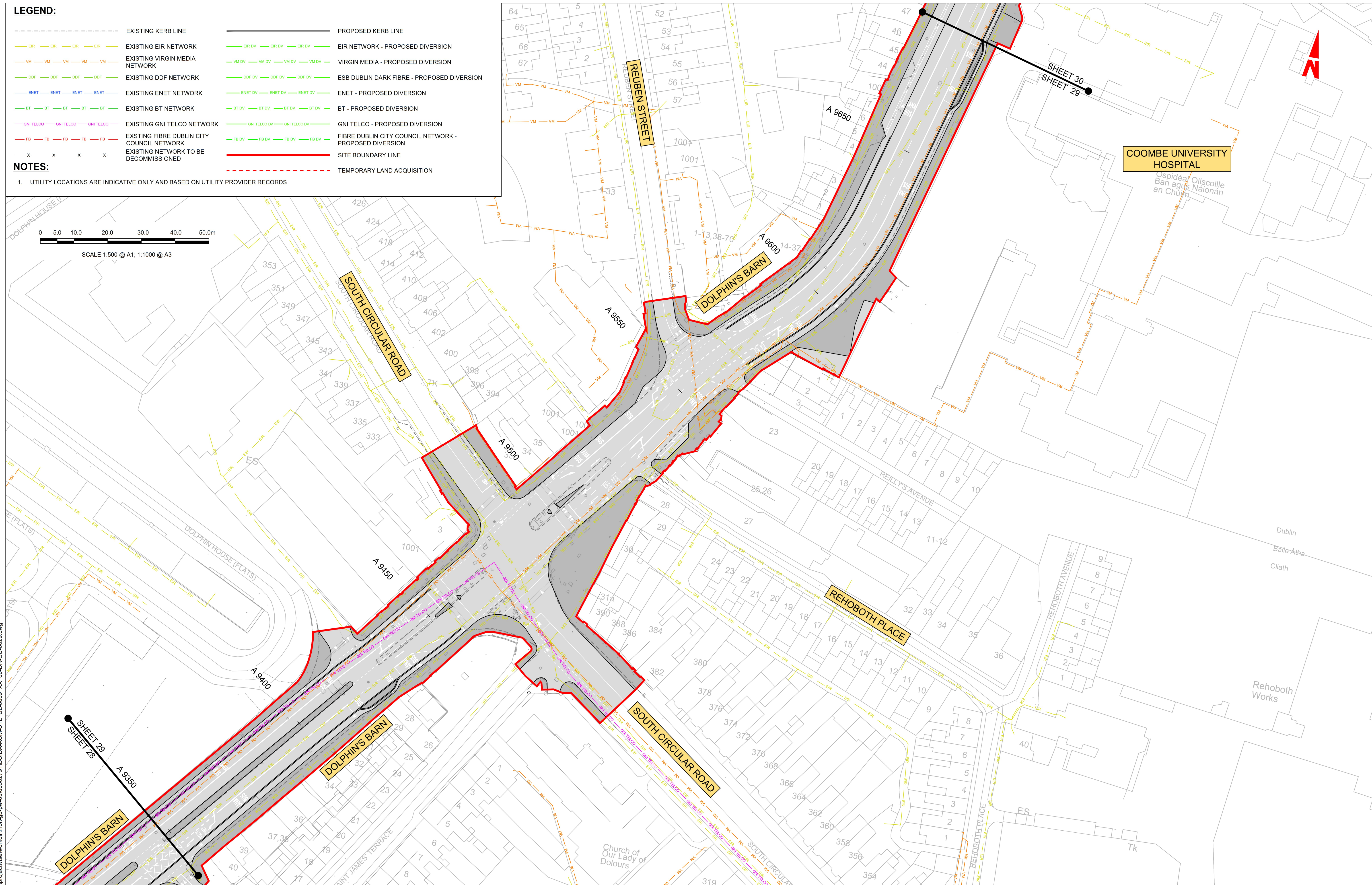
- | EXISTING KERB LINE | | PROPOSED KERB LINE | |
|--|--|--|--|
|  | EXISTING EIR NETWORK |  | EIR NETWORK - PROPOSED DIVERSION |
|  | EXISTING VIRGIN MEDIA NETWORK |  | VIRGIN MEDIA - PROPOSED DIVERSION |
|  | EXISTING DDF NETWORK |  | ESB DUBLIN DARK FIBRE - PROPOSED DIVERSION |
|  | EXISTING ENET NETWORK |  | ENET - PROPOSED DIVERSION |
|  | EXISTING BT NETWORK |  | BT - PROPOSED DIVERSION |
|  | EXISTING GNI TELCO NETWORK |  | GNI TELCO - PROPOSED DIVERSION |
|  | EXISTING FIBRE DUBLIN CITY COUNCIL NETWORK |  | FIBRE DUBLIN CITY COUNCIL NETWORK - PROPOSED DIVERSION |
|  | EXISTING NETWORK TO BE DECOMMISSIONED |  | SITE BOUNDARY LINE |
| NOTES: | |  TEMPORARY LAND ACQUISITION | |

NOTES:

1. UTILITY LOCATIONS ARE INDICATIVE ONLY AND BASED ON UTILITY PROVIDER RECORDS



SCALE 1:500 @ A1; 1:1000 @ A3



Disclaimer

- a. © National Transport Authority (NTA) 2023. This drawing is confidential and the copyright in it is owned by NTA. This drawing must not be either loaned, copied or otherwise reproduced in whole or in part or used for any purpose without the prior permission of NTA.
- b. This drawing is to be used for the design element identified in the titlebox. Other information shown is to be considered indicative only. The drawing is to be read in conjunction with all other relevant design drawings.
- c. O.S. data used for plans are printed under © Ordnance Survey Ireland Government of Ireland. All rights reserved. Licence Number 2023/OSI_NIMA_180 National Transport Authority. All elevations are in metres and relate to OSI Geoid Model (OSGM15) Mean Height. All Co-ordinates are in Irish


Transverse Mercator Grid (ITM) as defined by OSI active local GPS station.



Information concerning the position of apparatus shown on the drawing is based on drawings supplied by the utility owners and/or the utility works contractor, whilst every care has been taken in the preparation of this drawing, positions should be taken as approximate and are intended for general guidance only and no representation is made by the NTA as to the accuracy, completeness, sufficiency or otherwise of this drawing and the position of the apparatus. The information contained herein does not purport to be comprehensive or fit as the apparatus is subject to being altered and/or superseded. Recipients should not rely on this information. Any liabilities are hereby expressly disclaimed.

e. The information contained herein has been provided by the NTA but does not purport to be comprehensive or final. Recipients should not rely on the information. Neither the NTA nor any of its directors, officers, employees, agents, stakeholders or advisers make any representation or warranty as to, or accept any liability or responsibility in relation to, the adequacy, accuracy, reasonableness or completeness of the information provided as part of this document or any matter on which the information is based (including but not limited to loss or damage arising as a result of reliance by recipients on the information or any part of it). Any liabilities are hereby expressly disclaimed.



Rev	Date	Dwn	Chk'd	App'd	Description
M01	28/03/23	TN	AD	CA	ISSUE FOR PHASE 4: PLANNING

 <p>NTA Údarás Náisiúnta Iompair National Transport Authority</p>	
Date 28/03/23	Scale 1:500 1:1000
Project Code BCIDA	Originator Code ACM

Engineering Designer		
 		
1 3	Drawn T.NEMYNUSHC	Checked M. DUGGAN
	Approved C. ACTON	
QMS Code		

Programme Title		BUSCONNECTS DUBLIN CORE BUS CORRIDORS INFRASTRUCTURE WORKS		
Drawing Title		TALLAGHT/CLONDALKIN TO CITY CENTRE CORE BUS CORRIDOR SCHEME TELECOMMUNICATIONS ASSET ALTERATIONS		
Drawing File Name		Sheet Number	Status	Rev
BCIDA-ACM-UTL UL-0809 XX 00-DR-CU-0029		29 of 56	A	M

DO NOT SCALE USE FIGURED DIMENSIONS ONLY

LEGEND:

EXISTING KERB LINE

EXISTING EIR NETWORK

EXISTING VIRGIN MEDIA NETWORK

EXISTING DDF NETWORK

EXISTING ENET NETWORK

EXISTING BT NETWORK

EXISTING GNI TELCO NETWORK

EXISTING FIBRE DUBLIN CITY COUNCIL NETWORK

EXISTING NETWORK TO BE DECOMMISSIONED

PROPOSED KERB LINE

EIR NETWORK - PROPOSED DIVERSION

VIRGIN MEDIA - PROPOSED DIVERSION

ESB DUBLIN DARK FIBRE - PROPOSED DIVERSION

ENET - PROPOSED DIVERSION

BT - PROPOSED DIVERSION

GNI TELCO - PROPOSED DIVERSION

FIBRE DUBLIN CITY COUNCIL NETWORK - PROPOSED DIVERSION

SITE BOUNDARY LINE

TEMPORARY LAND ACQUISITION

EXISTING EIR NETWORK

EXISTING VIRGIN MEDIA NETWORK

EXISTING DDF NETWORK

EXISTING ENET NETWORK

EXISTING BT NETWORK

EXISTING GNI TELCO NETWORK

EXISTING FIBRE DUBLIN CITY COUNCIL NETWORK

EXISTING NETWORK TO BE DECOMMISSIONED

PROPOSED KERB LINE

EIR NETWORK - PROPOSED DIVERSION

VIRGIN MEDIA - PROPOSED DIVERSION

ESB DUBLIN DARK FIBRE - PROPOSED DIVERSION

ENET - PROPOSED DIVERSION

BT - PROPOSED DIVERSION

GNI TELCO - PROPOSED DIVERSION

FIBRE DUBLIN CITY COUNCIL NETWORK - PROPOSED DIVERSION

SITE BOUNDARY LINE

TEMPORARY LAND ACQUISITION

0

5.0

10.0

20.0

30.0

40.0

50.0m

SCALE 1:500 @ A1; 1:1000 @ A3

1

2

3

4

5

6

7

8

9

10

11

12

13

14

15

16

17

18

19

20

21

22

23

24

25

26

27

28

29

30

31

32

33

34

35

36

37

38

39

40

41

42

43

44

45

46

47

48

49

50

51

52

53

54

55

56

57

58

59

60

61

62

63

64

65

66

67

68

69

70

71

72

73

74

75

76

77

78

79

80

81

82

83

84

85

86

87

88

89

90

91

92

93

94

95

96

97

98

99

100

101

102

103

104

105

106

107

108

109

110

111

112

113

114

115

116

117

118

119

120

121

122

123

124

125

126

127

128

129

130

131

132

133

134

135

136

137

138

139

140

141

142

143

144

145

146

147

148

149

150

151

152

153

154

155

156

157

158

159

160

161

162

163

164

165

166

167

168

169

170

171

172

173

174

175

176

177

178

179

180

181

182

183

184

185

186

187

188

189

190

191

192

193

194

195

196

197

198

199

200

201

202

203

204

205

206

207

208

209

210

211

212

213

214

215

216

217

218

219

220

221

222

223

224

225

226

227

228

229

230

231

232

233

234

235

236

237

238

239

240

241

242

243

244

245

246

247

248

249

250

251

252

253

254

255

256

257

258

259

260

261

262

263

264

265

266

267

268

269

270

271

272

273

274

275

276

277

278

279

280

281

282

283

284

285

286

287

288

289

290

291

292

293

294

295

296

297

298

299

300

301

302

303

304

305

306

307

308

309

310

311

312

313

314

315

316

317

318

319

320

321

322

323

324

325

326

327

328

329

330

331

332

333

334

335

336

337

338

339

340

341

342

343

344

345

346

347

348

349

350

351

352

353

354

355

356

357

358

359

360

361

362

363

364

365

366

367

368

369

370

371

372

373

374

375

376

377

378

379

380

381

382

383

384

385

386

387

388

389

390

391

392

393

394

395

396

397

398

399

400

401

402

403

404

405

406

407

408

409

410

411

412

413

414

415

416

417

418

419

420

421

422

423

424

425

426

427

428

429

430

431

432

433

434

435

436

437

438

439

440

441

442

443

444

445

446

447

448

449

450

451

452

453

454

455

456

457

458

459

460

461

462

463

464

465

466

467

468

469

470

471

472

473

474

475

476

477

478

479

480

481

482

483

484

485

486

487

488

489

490

491

492

493

494

495

496

497

498

499

500

501

502

503

504

505

506

507

508

509

510

511

512

513

514

515

516

517

518

519

520

521

522

523

524

525

526

527

528

529

530

531

532

533

534

535

536

537

538

539

540

541

542

543

544

545

546

547

548

549

550

551

552

553

554

555

556

557

558

559

560

561

562

563

564

565

566

567

568

569

570

571

572

573

574

575

576

577

578

579

580

581

582

583

584

585

586

587

588

589

590

591

592

593

594

595

596

597

598

599

600

601

602

603

604

605

606

607

608

609

610

611

612

613

614

615

616

617

618

619

620

621

622

623

624

625

626

627

628

629

630

631

632

633

634

635

636

637

638

639

640

641

642

643

644

645

646

647

648

649

650

651

652

653

654

655

656

657

658

659

660

661

662

663

664

665

666

667

668

669

670

671

672

673

674

675

676

677

678

679

680

681

682

683

684

685

686

687

688

689

690

691

692

693

694

695

696

697

698

699

700

701

702

703

704

705

706

707

708

709

710

711

712

713

714

715

716

717

718

719

720

721

722

723

724

725

726

727

728

729

730

731

732

733

734

735

736

737

738

739

740

741

742

743

744

745

746

747

748

749

750

751

752

753

754

755

756

757

758

759

760

761

762

763

764

765

766

767

768

769

770

771

772

773

774

775

776

777

778

779

780

781

782

783

784

785

786

787

788

789

790

791

792

793

794

795

796

797

798

799

800

801

802

803

804

805

806

807

808

809

810

811

812

813

814

815

816

817

818

819

820

821

822

823

824

825

826

827

828

829

830

831

832

833

834

835

836

837

838

839

840

841

842

843

844

845

846

847

848

849

850

851

852

853

854

855

856

857

858

859

860

861

862

863

864

865

866

867

868

869

870

871

872

873

874

875

876

877

878

879

880

881

882

883

884

885

886

887

888

889

890

891

892

893

894

895

896

897

898

899

900

901

902

903

904

905

906

907

908

909

910

911

912

913

914

915

916

917

918

919

920

921

922

923

924

925

926

927

928

929

930

931

932

933

934

935

936

937

938

939

940

941

942

943

944

945

946

947

948

949

950

951

952

953

954

955

956

957

958

959

960

961

962

963

964

965

966

967

968

969

970

971

972

973

974

975

976

977

978

979

980

981

982

983

984

985

986

987

988

989

990

991

992

993

994

995

996

997

998

999

1000

1001

1002

1003

1004

1005

1006

1007

1008

1009

1010

1011

1012

1013

1014

1015

1016

1017

1018

1019

1020

1021

1022

1023

1024

1025

1026

1027

1028

1029

1030

1031

1032

1033

1034

1035

1036

1037

1038

1039

1040

1041

1042

1043

1044

1045

1046

1047

1048

1049

1050

1051

1052

1053

1054

1055

1056

1057

1058

1059

1060

1061

1062

1063

1064

1065

1066

1067

1068

1069

1070

1071

1072

1073

1074

1075

1076

1077

1078

1079

1080

1081

1082

1083

1084

1085

1086

1087

1088

1089

1090

1091

1092

1093

1094

1095

1096

1097

1098

1099

1100

1101

1102

1103

1104

1105

1106

1107

1108

1109

1110

1111

1112

1113

1114

1115

1116

1117

1118

1119

1120

1121

1122

1123

1124

1125

1126

1127

1128

1129

1130

1131

1132

1133

1134

1135

1136

1137

1138

1139

1140

1141

1142

1143

1144

1145

1146

1147

1148

1149

1150

1151

1152

1153

1154

1155

1156

1157

1158

1159

1160

1161

1162

1163

1164

1165

1166

1167

1168

1169

1170

1171

1172

1173

1174

1175

1176

1177

1178

1179

1180

1181

1182

1183

1184

1185

1186

1187

1188

1189

1190

1191

1192

1193

1194

1195

1196

1197

1198

1199

1200

1201

1202

1203

1204

1205

1206

1207

1208

1209

1210

1211

1212

1213

1214

1215

1216

1217

1218

1219

1220

1221

1222

1223

1224

1225

1226

1227

1228

1229

1230

1231

1232

1233

1234

1235

1236

1237

1238

1239

1240

1241

1242

1243

1244

1245

1246

1247

1248

1249

1250

1251

1252

1253

1254

1255

1256

1257

1258

1259

1260

1261

1262

1263

1264

1265

1266

1267

1268

1269

1270

1271

1272

1273

1274

1275

1276

1277

1278

1279

1280

1281

1282

1283

1284

1285

1286

1287

1288

1289

1290

1291

1292

1293

1294

1295

1296

1297

1298

1299

1300

1301

1302

1303

1304

1305

1306

1307

1308

1309

1310

1311

1312

1313

1314

1315

1316

1317

1318

1319

1320

1321

1322

1323

1324

1325

1326

1327

1328

1329

1330

1331

1332

1333

1334

1335

1336

1337

1338

1339

1340

1341

1342

1343

1344

1345

1346

1347

1348

1349

1350

1351

1352

1353

1354

1355

1356

1357

1358

1359

1360

1361

1362

1363

1364

1365

1366

1367

1368

1369

1370

1371

1372

1373

1374

1375

1376

1377

1378

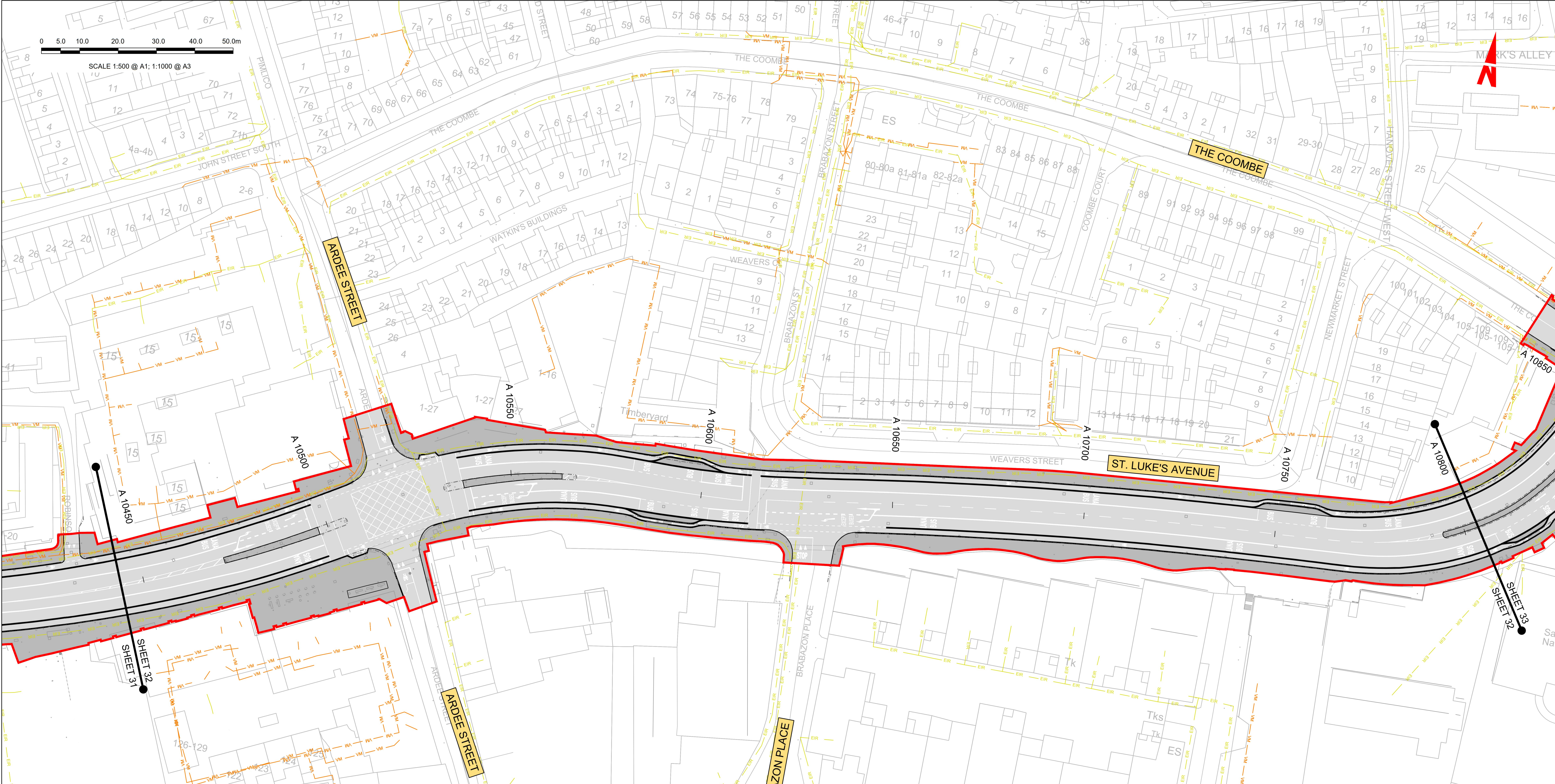
1379

1380

1381

1382

1



LEGEND:

EXISTING KERB LINE

EXISTING EIR NETWORK

EXISTING VIRGIN MEDIA NETWORK

EXISTING DDF NETWORK

EXISTING ENET NETWORK

EXISTING BT NETWORK

EXISTING GNI TELCO NETWORK

EXISTING FIBRE DUBLIN CITY COUNCIL NETWORK

EXISTING NETWORK TO BE DECOMMISSIONED

PROPOSED KERB LINE

EIR NETWORK - PROPOSED DIVERSION

VIRGIN MEDIA - PROPOSED DIVERSION

ESB DUBLIN DARK FIBRE - PROPOSED DIVERSION

ENET - PROPOSED DIVERSION

BT - PROPOSED DIVERSION

GNI TELCO - PROPOSED DIVERSION

FIBRE DUBLIN CITY COUNCIL NETWORK - PROPOSED DIVERSION


SITE BOUNDARY LINE

TEMPORARY LAND ACQUISITION

NOTES:

1. UTILITY LOCATIONS ARE INDICATIVE ONLY AND BASED ON UTILITY PROVIDER RECORDS

Disclaimer
a. © National Transport Authority (NTA) 2023. This drawing is confidential and the copyright in it is owned by NTA. This drawing must not be either loaned, copied or otherwise reproduced in whole or in part or used for any purpose without the prior permission of NTA.
b. This drawing is to be used for the design element identified in the titleblock. Other information shown is to be considered indicative only. The drawing is to be read in conjunction with all other relevant design drawings.
c. O.S. data used for plans are printed under © Ordnance Survey Ireland Government of Ireland. All rights reserved. Licence Number 2023/OSI_NMA_180 National Transport Authority. All elevations are in metres and relate to OSI Geoid Model (OSGM15) Mean Head. All Co-ordinates are in Irish Transverse Mercator Grid (ITM) as defined by OSI active local GPS station.
d. Information concerning the position of apparatus shown on this drawing is based on drawings supplied by the utility owners, and/or the utility works contractor, whilst every care has been taken in the preparation of this drawing, positions should be taken as approximate and are intended for general guidance only and no representation is made by the NTA as to the accuracy, completeness, sufficiency or otherwise of this drawing and the position of the apparatus. The information contained herein does not purport to be comprehensive or final as the apparatus is subject to being altered and/or superseded. Recipients should not rely on this information. Any liabilities are hereby expressly disclaimed.
e. The information contained herein has been provided by the NTA but does not purport to be comprehensive or final. Recipients should not rely on the information. Neither the NTA nor any of its directors, officers, employees, agents, stakeholders or advisers make any representation or warranty as to, or accept any liability or responsibility in relation to, the adequacy, accuracy, reasonableness or completeness of the information provided as part of this document or any matter on which the information is based (including but not limited to loss or damage arising as a result of reliance by recipients on the information or any part of it). Any liabilities are hereby expressly disclaimed.



Project
Ireland 2040

Building Ireland's
Future

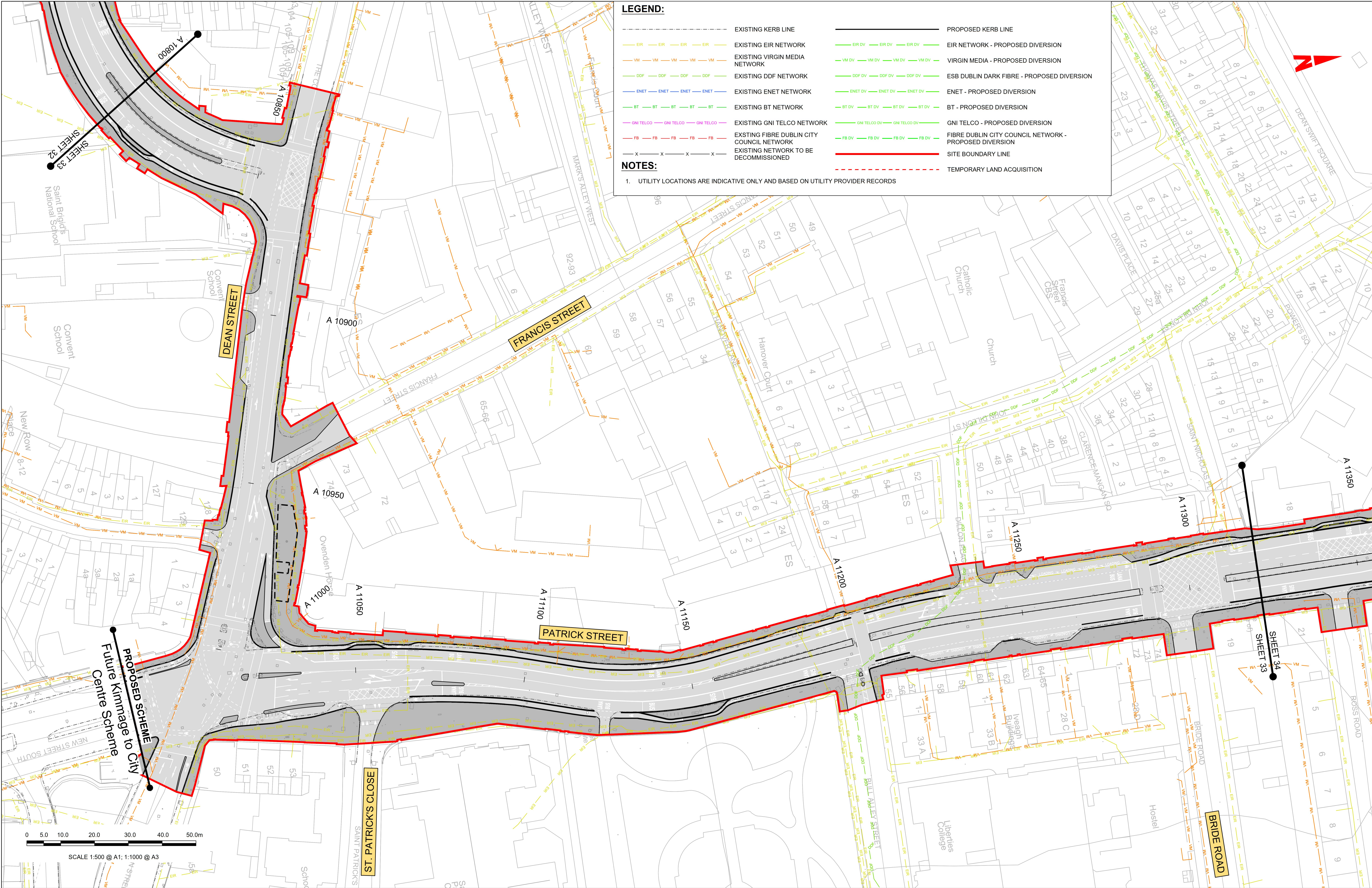
Rev	Date	Dwn	Chk'd	App'd	Description
M01	28/03/23	TN	AD	CA	ISSUE FOR PHASE 4: PLANNING

Udarás Náisiúnta Iompair
National Transport Authority

Date	28/03/23	Scale	1:500 @ A1 1:1000 @ A3
Project Code	BCIDA	Originator Code	ACM
Drawn	T.NEMYNUSHCHAK	Checked	M.UGGAN
QMS Code		Approved	C.ACTON

Programme Title BUSCONNECTS DUBLIN CORE BUS CORRIDORS INFRASTRUCTURE WORKS			
Drawing Title TALLAGHT/CLONDALKIN TO CITY CENTRE CORE BUS CORRIDOR SCHEME TELECOMMUNICATIONS ASSET ALTERATIONS			
Drawing File Name BCIDA-ACM-UTL_UL-0809_XX_00-DR-CU-0032	Sheet Number 32 of 56	Status A	Rev M01

DO NOT SCALE USE FIGURED DIMENSIONS ONLY



LEGEND:

- | | | | |
|-----|--|-----|--|
| --- | EXISTING KERB LINE | --- | PROPOSED KERB LINE |
| --- | EXISTING EIR NETWORK | --- | EIR NETWORK - PROPOSED DIVERSION |
| --- | EXISTING VIRGIN MEDIA NETWORK | --- | VIRGIN MEDIA - PROPOSED DIVERSION |
| --- | EXISTING DDF NETWORK | --- | ESB DUBLIN DARK FIBRE - PROPOSED DIVERSION |
| --- | EXISTING ENET NETWORK | --- | ENET - PROPOSED DIVERSION |
| --- | EXISTING BT NETWORK | --- | BT - PROPOSED DIVERSION |
| --- | EXISTING GNI TELCO NETWORK | --- | GNI TELCO - PROPOSED DIVERSION |
| --- | EXISTING FIBRE DUBLIN CITY COUNCIL NETWORK | --- | FIBRE DUBLIN CITY COUNCIL NETWORK - PROPOSED DIVERSION |
| --- | EXISTING NETWORK TO BE DECOMMISSIONED | --- | SITE BOUNDARY LINE |
| --- | | --- | TEMPORARY LAND ACQUISITION |

NOTES:

1. UTILITY LOCATIONS ARE INDICATIVE ONLY AND BASED ON UTILITY PROVIDER RECORDS

<p>a. © National Transport Authority (NTA) 2023. This drawing is confidential and the copyright in it is owned by NTA. This drawing must not be either loaned, copied or otherwise reproduced in whole or in part or used for any purpose without the prior permission of NTA.</p> <p>b. This drawing is to be used for the design element identified in the title block. Other information shown is to be considered indicative only. The drawing is to be read in conjunction with all other relevant design drawings.</p> <p>c. O.S. data used for plans are printed under © Ordnance Survey Ireland Government of Ireland. All rights reserved. Licence Number 2023/OSI_NMA_180 National Transport Authority. All elevations are in metres and relate to OSI Geoid Model (OSGM15) Mean Head. All Co-ordinates are in Irish Transverse Mercator Grid (ITM) as defined by OSI active local GPS station.</p> <p>d. Information concerning the position of apparatus shown on this drawing is based on drawings supplied by the utility owners and/or the utility works contractor, whilst every care has been taken in the preparation of this drawing, positions should be taken as approximate and are intended for general guidance only and no representation is made by the NTA as to the accuracy, completeness, sufficiency or otherwise of this drawing and the position of the apparatus. The information contained herein does not purport to be comprehensive or final as the apparatus is subject to being altered and/or superceded. Recipients should not rely on this information. Any liabilities are hereby expressly disclaimed.</p> <p>e. The information contained herein has been provided by the NTA but does not purport to be comprehensive or final. Recipients should not rely on the information. Neither the NTA nor any of its directors, officers, employees, agents, stakeholders or advisers make any representation or warranty as to, or accept any liability or responsibility in relation to, the adequacy, accuracy, reasonableness or completeness of the information provided as part of this document or any matter on which the information is based (including but not limited to loss or damage arising as a result of reliance by recipients on the information or any part of it). Any liabilities are hereby expressly disclaimed.</p>					<div><div><div><div><div></div><div>Rev</div></div><div><div>Date</div><div>28/03/23</div></div><div><div>Drn</div><div>TN</div></div><div><div>Chk'd</div><div>AD</div></div><div><div>App'd</div><div>CA</div></div></div><div><div>ISSUE FOR PHASE 4: PLANNING</div></div></div></div>					<div><div><div><div><div></div><div>Client</div></div><div><div><div><div><div></div><div>NTA</div><div>Údarás Náisiúnta Iompair</div><div>National Transport Authority</div></div></div></div></div><div><div><div><div><div></div><div>Date</div><div>28/03/23</div></div><div><div>Scale</div><div>1:500 @ A1</div><div>1:1000 @ A3</div></div></div><div><div><div><div><div></div><div>Drawn</div></div><div><div>T.NEMYNUSHC</div></div></div><div><div><div><div><div></div><div>Checked</div></div><div><div>M.DUGGAN</div></div></div><div><div><div><div><div></div><div>Approved</div></div><div><div>C.ACTON</div></div></div></div></div></div></div></div></div></div></div></div></div></div>					<div><div><div><div><div></div><div>Programme Title</div></div><div><div><div><div><div></div><div>BUSCONNECTS DUBLIN</div><div>CORE BUS CORRIDORS INFRASTRUCTURE WORKS</div></div></div></div></div><div><div><div><div><div></div><div>Drawing Title</div></div><div><div><div><div><div></div><div>TALLAGHT/CLONDALKIN TO CITY CENTRE CORE BUS CORRIDOR SCHEME</div><div>TELECOMMUNICATIONS ASSET ALTERATIONS</div></div></div></div></div></div></div></div></div></div></div>					<div><div><div><div><div></div><div>Drawing File Name</div></div><div><div><div><div><div></div><div>BCIDA-ACM-UTL_UL-0809_XX_00-DR-CU-0033</div></div></div></div></div><div><div><div><div><div></div><div>Sheet Number</div></div><div><div><div><div><div></div><div>33 of 56</div></div></div></div></div><div><div><div><div><div></div><div>Status</div></div><div><div><div><div><div></div><div>A</div></div></div></div></div><div><div><div><div><div></div><div>Rev</div></div><div><div><div><div><div></div><div>M01</div></div></div></div></div></div></div></div></div></div></div></div></div></div></div></div></div>				
---	--	--	--	--	---	--	--	--	--	--	--	--	--	--	--	--	--	--	--	--	--	--	--	--

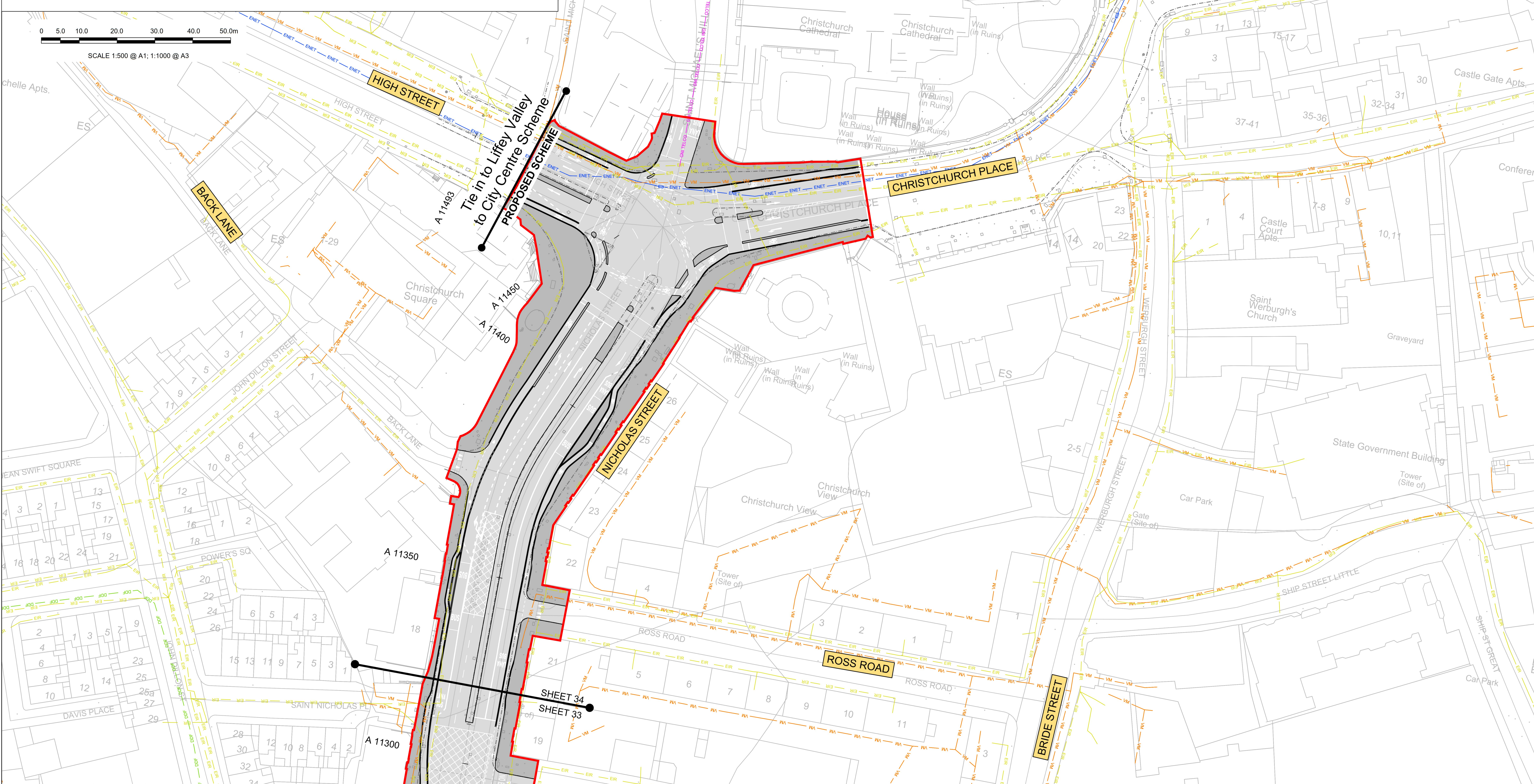
DO NOT SCALE USE FIGURED DIMENSIONS ONLY

LEGEND:

-----	EXISTING KERB LINE	-----	PROPOSED KERB LINE
---	EXISTING EIR NETWORK	---	EIR NETWORK - PROPOSED DIVERSION
---	EXISTING VIRGIN MEDIA NETWORK	---	VIRGIN MEDIA - PROPOSED DIVERSION
---	EXISTING DDF NETWORK	---	ESB DUBLIN DARK FIBRE - PROPOSED DIVERSION
---	EXISTING ENET NETWORK	---	ENET - PROPOSED DIVERSION
---	EXISTING BT NETWORK	---	BT - PROPOSED DIVERSION
---	EXISTING GNI TELCO NETWORK	---	GNI TELCO - PROPOSED DIVERSION
---	EXISTING FIBRE DUBLIN CITY COUNCIL NETWORK	---	FIBRE DUBLIN CITY COUNCIL NETWORK - PROPOSED DIVERSION
---	EXISTING NETWORK TO BE DECOMMISSIONED	---	SITE BOUNDARY LINE
---		---	TEMPORARY LAND ACQUISITION

NOTES:

1. UTILITY LOCATIONS ARE INDICATIVE ONLY AND BASED ON UTILITY PROVIDER RECORDS



Disclaimer
a. © National Transport Authority (NTA) 2023. This drawing is confidential and the copyright in it is owned by NTA. This drawing must not be either loaned, copied or otherwise reproduced in whole or in part or used for any purpose without the prior permission of NTA.
b. This drawing is to be used for the design element identified in the titlebox. Other information shown is to be considered indicative only. The drawing is to be read in conjunction with all other relevant design drawings.
c. O.S. data used for plans are printed under © Ordnance Survey Ireland Government of Ireland. All rights reserved. Licence Number 2023/OSI_NMA_180 National Transport Authority. All elevations are in metres and relate to OSI Geoid Model (OSGM15) Mean Head. All Co-ordinates are in Irish

Transverse Mercator Grid (ITM) as defined by OSI active local GPS station.
d. Information concerning the position of apparatus shown on this drawing is based on drawings supplied by the utility owners and/or the utility works contractor, whilst every care has been taken in the preparation of this drawing, positions should be taken as approximate and are intended for general guidance only and no representation is made by the NTA as to the accuracy, completeness, sufficiency or otherwise of this drawing and the position of the apparatus. The information contained herein does not purport to be comprehensive or final as the apparatus is subject to being altered and/or superseded. Recipients should not rely on this information. Any liabilities are hereby expressly disclaimed.

e. The information contained herein has been provided by the NTA but does not purport to be comprehensive or final. Recipients should not rely on the information. Neither the NTA nor any of its directors, officers, employees, agents, stakeholders or advisers make any representation or warranty as to, or accept any liability or responsibility in relation to, the adequacy, accuracy, reasonableness or completeness of the information provided as part of this document or any matter on which the information is based (including but not limited to loss or damage arising as a result of reliance by recipients on the information or any part of it). Any liabilities are hereby expressly disclaimed.

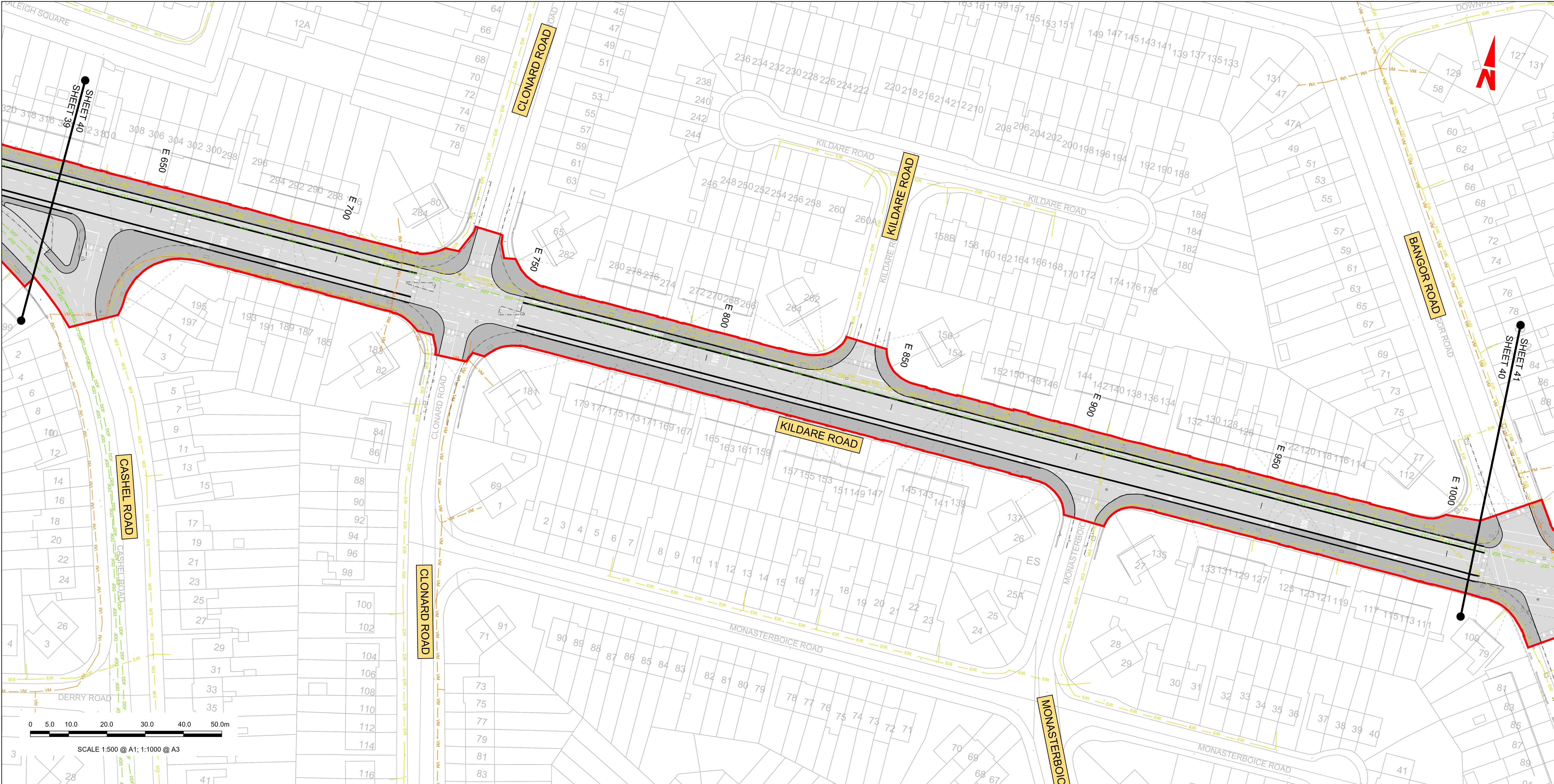


Rev	Date	Drn	Chk'd	App'd	Description
M01	28/03/23	TN	AD	CA	ISSUE FOR PHASE 4: PLANNING

NTA Udarás Náisiúnta Iompair National Transport Authority		AECOM T.NEMYNUSCH MOTT MACDONALD	
Date 28/03/23	Scale 1:500 @ A1 1:1000 @ A3	Drawn T.NEMYNUSCH	Checked M.UGGAN
Project Code BCIDA	Originator Code ACM	QMS Code Approved C.ACTON	

Programme Title BUSCONNECTS DUBLIN CORE BUS CORRIDORS INFRASTRUCTURE WORKS			
Drawing Title TALLAGHT/CLONDALKIN TO CITY CENTRE CORE BUS CORRIDOR SCHEME TELECOMMUNICATIONS ASSET ALTERATIONS			
Drawing File Name BCIDA-ACM-UTL_UL-0809_XX_00-DR-CU-0034	Sheet Number 34 of 56	Status A	Rev M01

DO NOT SCALE USE FIGURED DIMENSIONS ONLY



LEGEND:

EXISTING KERB LINE

EXISTING EIR NETWORK

EXISTING VIRGIN MEDIA NETWORK

EXISTING DDF NETWORK

EXISTING ENET NETWORK

EXISTING BT NETWORK

EXISTING GNI TELCO NETWORK

EXISTING FIBRE DUBLIN CITY COUNCIL NETWORK

EXISTING NETWORK TO BE DECOMMISSIONED

PROPOSED KERB LINE

EIR NETWORK - PROPOSED DIVERSION

VIRGIN MEDIA - PROPOSED DIVERSION

ESB DUBLIN DARK FIBRE - PROPOSED DIVERSION

ENET - PROPOSED DIVERSION

BT - PROPOSED DIVERSION

GNI TELCO - PROPOSED DIVERSION

FIBRE DUBLIN CITY COUNCIL NETWORK - PROPOSED DIVERSION

SITE BOUNDARY LINE

TEMPORARY LAND ACQUISITION

NOTES:
1. UTILITY LOCATIONS ARE INDICATIVE ONLY AND BASED ON UTILITY PROVIDER RECORDS

Disclaimer
a. © National Transport Authority (NTA) 2023. This drawing is confidential and the copyright in it is owned by NTA. This drawing must not be either loaned, copied or otherwise reproduced in whole or in part or used for any purpose without the prior permission of NTA.
b. This drawing is to be used for the design element identified in the titlebox. Other information shown is to be considered indicative only. The drawing is to be read in conjunction with all other relevant design drawings.
c. O.S. data used for plans are printed under © Ordnance Survey Ireland Government of Ireland. All rights reserved. Licence Number 2023/OSI_NMA_180 National Transport Authority. All elevations are in metres and relate to OS (Grid) Model (OSGM15) Mean Head. All Co-ordinates are in Irish Transverse Mercator Grid (ITM) as defined by OSI active local GPS station.
d. Information concerning the position of apparatus shown on this drawing is based on drawings supplied by the utility owners and/or the utility works contractor, whilst every care has been taken in the preparation of this drawing, positions should be taken as approximate and are intended for general guidance only and no representation is made by the NTA as to the accuracy, completeness, sufficiency or otherwise of this drawing and the position of the apparatus. The information contained herein does not purport to be comprehensive or final as the apparatus is subject to being altered and/or superceded. Recipients should not rely on this information. Any liabilities are hereby expressly disclaimed.
e. The information contained herein has been provided by the NTA but does not purport to be comprehensive or final. Recipients should not rely on the information. Neither the NTA nor any of its directors, officers, employees, agents, stakeholders or advisers make any representation or warranty as to, or accept any liability or responsibility in relation to, the adequacy, accuracy, reasonableness or completeness of the information provided as part of this document or any matter on which the information is based (including but not limited to loss or damage arising as a result of reliance by recipients on the information or any part of it). Any liabilities are hereby expressly disclaimed.

Rev	Date	Drm	Chk'd	App'd	Description
M01	28/03/23	TN	AD	CA	ISSUE FOR PHASE 4: PLANNING

NTA
Udarás Náisiúnta Iompair
National Transport Authority

Date
28/03/23

Project Code
BCIDA

Scale 1:500 @ A1
1:1000 @ A3

Originator Code
ACM

Engineering Designer




















AECOM
T.NEMYNUSHC
QMS Code

MOTT MACDONALD
M. DUGGAN
Approved C.ACTON

Programme Title BUSCONNECTS DUBLIN CORE BUS CORRIDORS INFRASTRUCTURE WORKS				
Drawing Title TALLAGHT/CLONDALKIN TO CITY CENTRE CORE BUS CORRIDOR SCHEME TELECOMMUNICATIONS ASSET ALTERATIONS				
Drawing File Name BCIDA-ACM-UTL_UL-0809_XX_00-DR-CU-0040	Sheet Number 40 of 56	Status A	Rev M01	

DO NOT SCALE USE FIGURED DIMENSIONS ONLY

LEGEND:

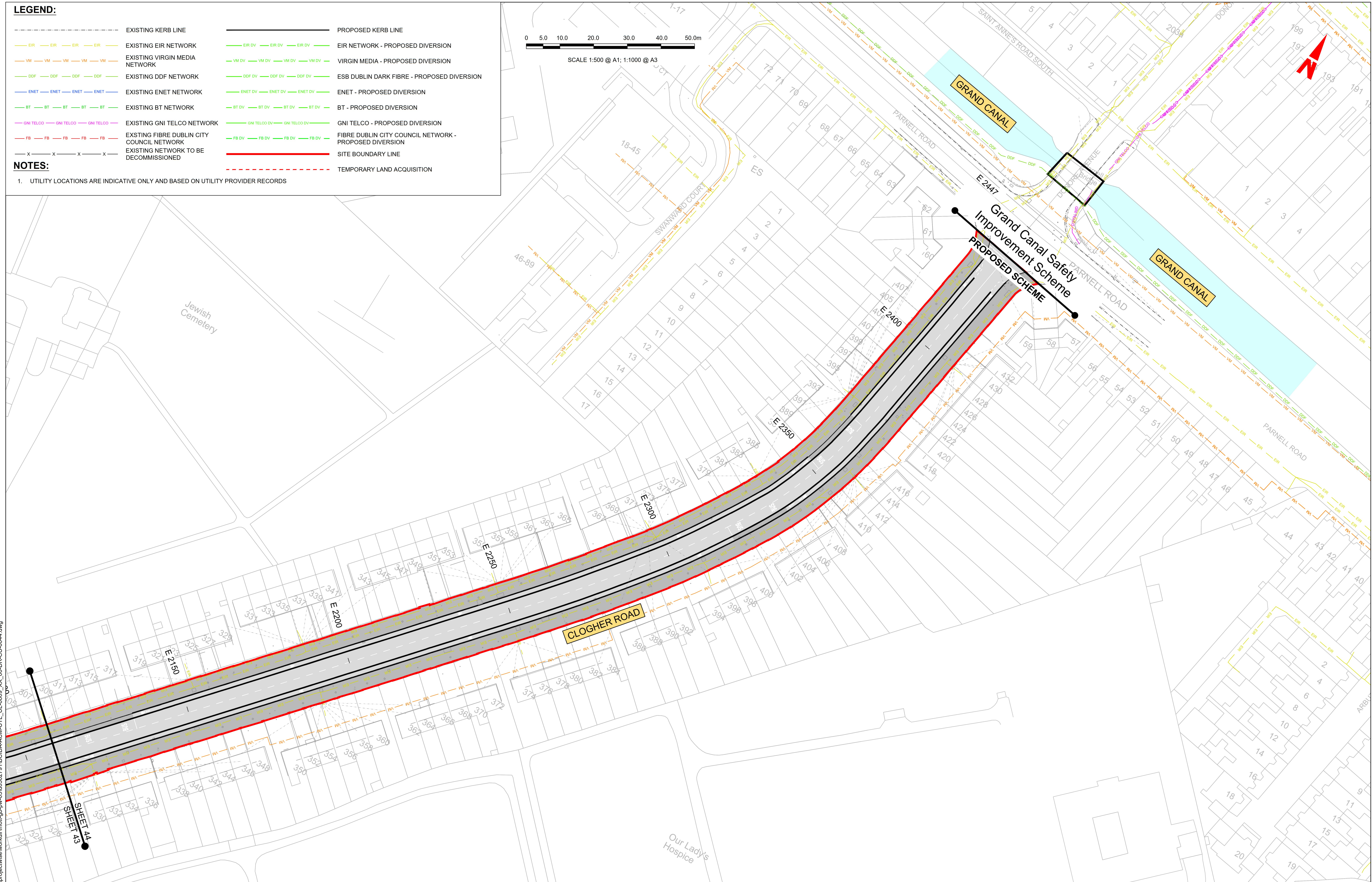
- | LEGEND | |
|--|--|
|  | EXISTING KERB LINE |
|  | PROPOSED KERB LINE |
|  | EXISTING EIR NETWORK |
|  | EIR NETWORK - PROPOSED DIVERSION |
|  | EXISTING VIRGIN MEDIA NETWORK |
|  | VIRGIN MEDIA - PROPOSED DIVERSION |
|  | EXISTING DDF NETWORK |
|  | ESB DUBLIN DARK FIBRE - PROPOSED DIVERSION |
|  | EXISTING ENET NETWORK |
|  | ENET - PROPOSED DIVERSION |
|  | EXISTING BT NETWORK |
|  | BT - PROPOSED DIVERSION |
|  | EXISTING GNI TELCO NETWORK |
|  | GNI TELCO - PROPOSED DIVERSION |
|  | EXISTING FIBRE DUBLIN CITY COUNCIL NETWORK |
|  | FIBRE DUBLIN CITY COUNCIL NETWORK - PROPOSED DIVERSION |
|  | EXISTING NETWORK TO BE DECOMMISSIONED |
|  | SITE BOUNDARY LINE |
|  | TEMPORARY LAND ACQUISITION |
- NOTES:**

NOTES:

1. UTILITY LOCATIONS ARE INDICATIVE ONLY AND BASED ON UTILITY PROVIDER RECORDS



SCALE 1:500 @ A1; 1:1000 @ A3



Disclaimer

- a.

© National Transport Authority (NTA) (2023). This drawing is confidential and the copyright in it is owned by NTA. This drawing must not be either loaned, copied or otherwise reproduced in whole or in part used for any purpose without the prior permission of NTA.

The drawing is to be used for the design element identified in the titlebox. Other information shown is to be considered indicative only. The drawing is to be read in conjunction with all other relevant design drawings.
- c.

O.S. data used for plans are printed under © Ordnance Survey Ireland. Ordnance Survey is a registered trademark of Ordnance Survey Limited. All rights reserved. Licence Number 2023/OSI_NMA_180 National Transport Authority. All elevations are in metres and relate to OSI Geoid Model (OSGM15) Mean Head. All Co-ordinates are in Irish

Transverse Mercator Grid (ITM) as defined by OSI active local GPS station.

Information concerning the position of apparatus shown on this drawing is based on drawings supplied by the utility owners and/or the utility works contractor, whilst every care has been taken in the preparation of this drawing, positions should be taken as approximate and are intended for general guidance only and no representation is made by the NTA as to the accuracy, completeness, sufficiency or otherwise of this drawing and the position of the apparatus. The information contained herein does not purport to be comprehensive or of use as the apparatus is subject to being altered and/or superseded. Recipients should not rely on this information. Any liabilities are hereby expressly disclaimed.

e. The information contained herein has been provided by the NTA but does not purport to be comprehensive or final. Recipients should not rely on the information. Neither the NTA nor any of its directors, officers, employees, agents, stakeholders or advisers make any representation or warranty as to, or accept any liability or responsibility in relation to, the adequacy, accuracy, reasonableness or completeness of the information provided as part of this document or any matter on which the information is based (including but not limited to loss or damage arising as a result of reliance by recipients on the information or any part of it). Any liabilities are hereby expressly disclaimed.



Rev	Date	Drn	Chk'd	App'd	Description
M01	28/03/23	TN	AD	CA	ISSUE FOR PHASE 4: PLANNING

Client	
--------	--



Date	28/03/23
Project Code	

Scale	1:500 @ A
	1:1000 @ A3
Originator Code	

Engineering Designer



Programme Title

Title **BUSCONNECTS DUBLIN
CORE BUS CORRIDORS INFRASTRUCTURE WORKS**

Drawing Title

TALLAGHT/CLONDALKIN TO CITY CENTRE CORE BUS CORRIDOR SCHEME
TELECOMMUNICATIONS ASSET ALTERATIONS

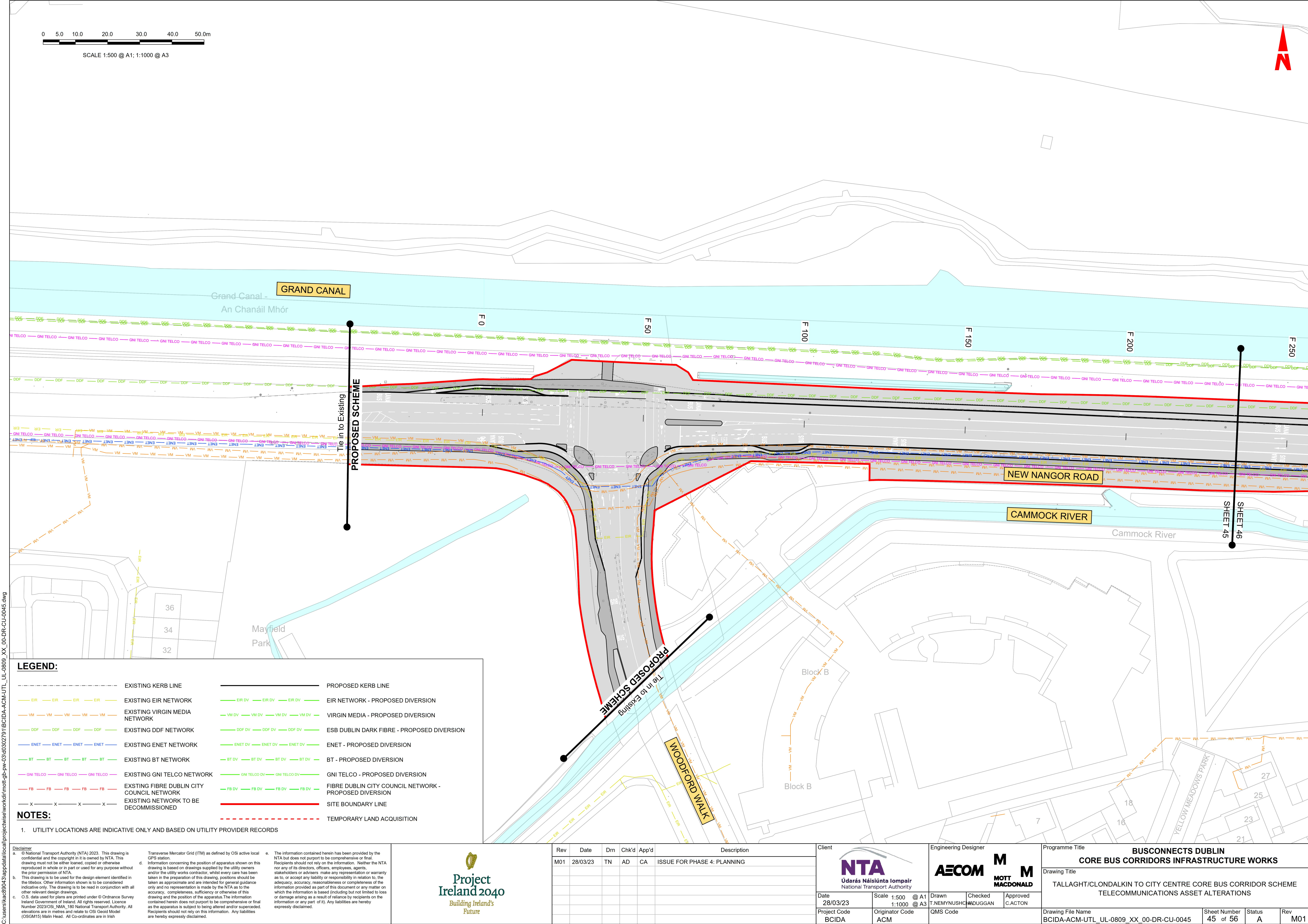
Drawing File Name	BCIDA_ACM_UTI_111_0808_XY_00_DB_C110014
-------------------	---

Sheet Number
44 of 56

Status

Rev
M01

DO NOT SCALE USE FIGURED DIMENSIONS ONLY



C:\users\kac89043\appdata\local\project\work\mott-gb-pw-03\030279\1\BCIDA-ACM-UTL_UL-0809_XX_00-DR-CU-0045.dwg

LEGEND:

- | | | | |
|-----|--|-----|--|
| --- | EXISTING KERB LINE | --- | PROPOSED KERB LINE |
| --- | EXISTING EIR NETWORK | --- | EIR NETWORK - PROPOSED DIVERSION |
| --- | EXISTING VIRGIN MEDIA NETWORK | --- | VIRGIN MEDIA - PROPOSED DIVERSION |
| --- | EXISTING DDF NETWORK | --- | ESB DUBLIN DARK FIBRE - PROPOSED DIVERSION |
| --- | EXISTING ENET NETWORK | --- | ENET - PROPOSED DIVERSION |
| --- | EXISTING BT NETWORK | --- | BT - PROPOSED DIVERSION |
| --- | EXISTING GNI TELCO NETWORK | --- | GNI TELCO - PROPOSED DIVERSION |
| --- | EXISTING FIBRE DUBLIN CITY COUNCIL NETWORK | --- | FIBRE DUBLIN CITY COUNCIL NETWORK - PROPOSED DIVERSION |
| --- | EXISTING NETWORK TO BE DECOMMISSIONED | --- | SITE BOUNDARY LINE |
| --- | | --- | TEMPORARY LAND ACQUISITION |

NOTES:

1. UTILITY LOCATIONS ARE INDICATIVE ONLY AND BASED ON UTILITY PROVIDER RECORDS

Disclaimer
a. © National Transport Authority (NTA) 2023. This drawing is confidential and the copyright in it is owned by NTA. This drawing must not be either loaned, copied or otherwise reproduced in whole or in part or used for any purpose without the prior permission of NTA.
b. This drawing is to be used for the design element identified in the titlebox. Other information shown is to be considered indicative only. The drawing is to be read in conjunction with all other relevant design drawings.
c. O.S. data used for plans are printed under © Ordnance Survey Ireland Government of Ireland. All rights reserved. Licence Number 2023/OSI_NMA_180 National Transport Authority. All elevations are in metres and relate to OSI Geoid Model (OSGM15) Mean Head. All Co-ordinates are in Irish Transverse Mercator Grid (ITM) as defined by OSI active local GPS station.
d. Information concerning the position of apparatus shown on this drawing is based on drawings supplied by the utility owners and/or the utility works contractor, whilst every care has been taken in the preparation of this drawing, positions should be taken as approximate and are intended for general guidance only and no representation is made by the NTA as to the accuracy, completeness, sufficiency or otherwise of this drawing and the position of the apparatus. The information contained herein does not purport to be comprehensive or final as the apparatus is subject to being altered and/or superceded. Recipients should not rely on this information. Any liabilities are hereby expressly disclaimed.
e. The information contained herein has been provided by the NTA but does not purport to be comprehensive or final. Recipients should not rely on the information. Neither the NTA nor any of its directors, officers, employees, agents, stakeholders or advisers make any representation or warranty as to, or accept any liability or responsibility in relation to, the adequacy, accuracy, reasonableness or completeness of the information provided as part of this document or any matter on which the information is based (including but not limited to loss or damage arising as a result of reliance by recipients on the information or any part of it). Any liabilities are hereby expressly disclaimed.




Rev	Date	Drn	Chk'd	App'd	Description
M01	28/03/23	TN	AD	CA	ISSUE FOR PHASE 4: PLANNING



Date	28/03/23
Project Code	BCIDA

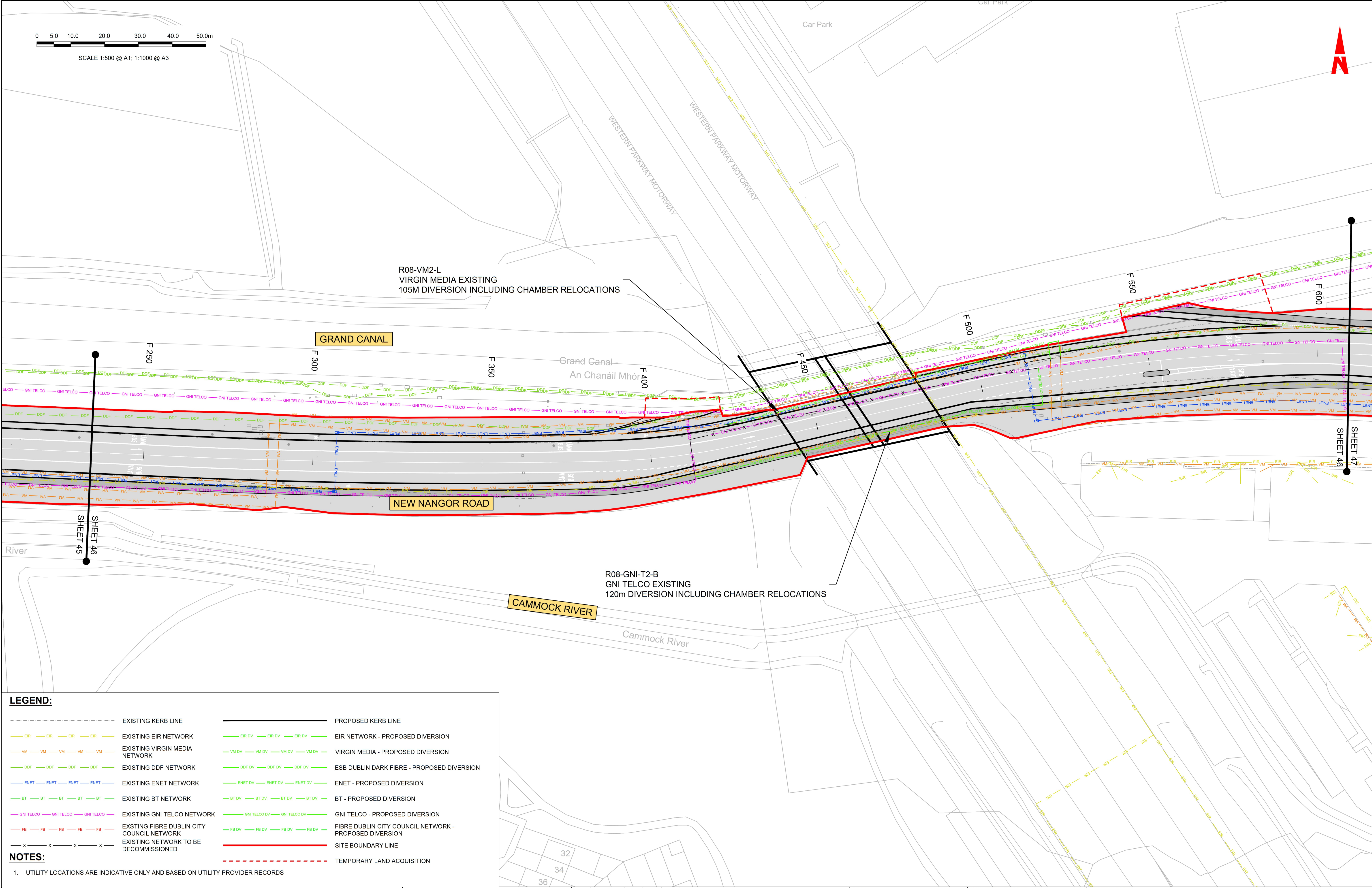
Scale	1:500 @ A1 1:1000 @ A3
Originator Code	ACM



Drawn	T.NEMYNUSHCHAK
Checked	M.UGGAN
Approved	C.ACTON
QMS Code	

Programme Title BUSCONNECTS DUBLIN CORE BUS CORRIDORS INFRASTRUCTURE WORKS			
Drawing Title TALLAGHT/CLONDALKIN TO CITY CENTRE CORE BUS CORRIDOR SCHEME TELECOMMUNICATIONS ASSET ALTERATIONS			
Drawing File Name BCIDA-ACM-UTL_UL-0809_XX_00-DR-CU-0045	Sheet Number 45 of 56	Status A	Rev M01

DO NOT SCALE USE FIGURED DIMENSIONS ONLY



LEGEND:

EXISTING KERB LINE

EXISTING EIR NETWORK

EXISTING VIRGIN MEDIA NETWORK

EXISTING DDF NETWORK

EXISTING ENET NETWORK

EXISTING BT NETWORK

EXISTING GNI TELCO NETWORK

EXISTING FIBRE DUBLIN CITY COUNCIL NETWORK

EXISTING NETWORK TO BE DECOMMISSIONED

PROPOSED KERB LINE

EIR NETWORK - PROPOSED DIVERSION

VIRGIN MEDIA - PROPOSED DIVERSION

ESB DUBLIN DARK FIBRE - PROPOSED DIVERSION

ENET - PROPOSED DIVERSION

BT - PROPOSED DIVERSION

GNI TELCO - PROPOSED DIVERSION

FIBRE DUBLIN CITY COUNCIL NETWORK - PROPOSED DIVERSION

SITE BOUNDARY LINE

TEMPORARY LAND ACQUISITION

NOTES:

1. UTILITY LOCATIONS ARE INDICATIVE ONLY AND BASED ON UTILITY PROVIDER RECORDS

Disclaimer

a. © National Transport Authority (NTA) 2023. This drawing is confidential and the copyright in it is owned by NTA. This drawing must not be either loaned, copied or otherwise reproduced in whole or in part or used for any purpose without the prior permission of NTA.

b. This drawing is to be used for the design element identified in the titlebox. Other information shown is to be considered indicative only. The drawing is to be read in conjunction with all other relevant design drawings.

c. O.S. data used for plans are printed under © Ordnance Survey Ireland Government of Ireland. All rights reserved. Licence Number 2023/OSI_NMA_180 National Transport Authority. All elevations are in metres and relate to OSI Geoid Model (OSGM15) Mean Head. All Co-ordinates are in Irish Transverse Mercator Grid (ITM) as defined by OSI active local GPS station.

d. Information concerning the position of apparatus shown on this drawing is based on drawings supplied by the utility owners and/or the utility works contractor, whilst every care has been taken in the preparation of this drawing, positions should be taken as approximate and are intended for general guidance only and no representation is made by the NTA as to the accuracy, completeness, sufficiency or otherwise of this drawing and the position of the apparatus. The information contained herein does not purport to be comprehensive or final as the apparatus is subject to being altered and/or superceded. Recipients should not rely on this information. Any liabilities are hereby expressly disclaimed.

e. The information contained herein has been provided by the NTA but does not purport to be comprehensive or final. Recipients should not rely on the information. Neither the NTA nor any of its directors, officers, employees, agents, stakeholders or advisers make any representation or warranty as to, or accept any liability or responsibility in relation to, the adequacy, accuracy, reasonableness or completeness of the information provided as part of this document or any matter on which the information is based (including but not limited to loss or damage arising as a result of reliance by recipients on the information or any part of it). Any liabilities are hereby expressly disclaimed.

Rev	Date	Drm	Chk'd	App'd	Description
M01	28/03/23	TN	AD	CA	ISSUE FOR PHASE 4: PLANNING

Client

NTA
Údarás Náisiúnta Iompair
National Transport Authority

Date

28/03/23

Scale

1:500 @ A1
1:1000 @ A3

Project Code

BCIDA

Originator Code

ACM

Engineering Designer

AECOM
T.NEMYNUSHCHENKO

Checked

ADUGAN

Approved

C.ACTON

Programme Title

**BUSCONNECTS DUBLIN
CORE BUS CORRIDORS INFRASTRUCTURE WORKS**

Drawing Title

TALLAGHT/CLONDALKIN TO CITY CENTRE CORE BUS CORRIDOR SCHEME
TELECOMMUNICATIONS ASSET ALTERATIONS

Drawing File Name

BCIDA-ACM-UTL_UL-0809_XX_00-DR-CU-0046

Sheet Number

46 of 56

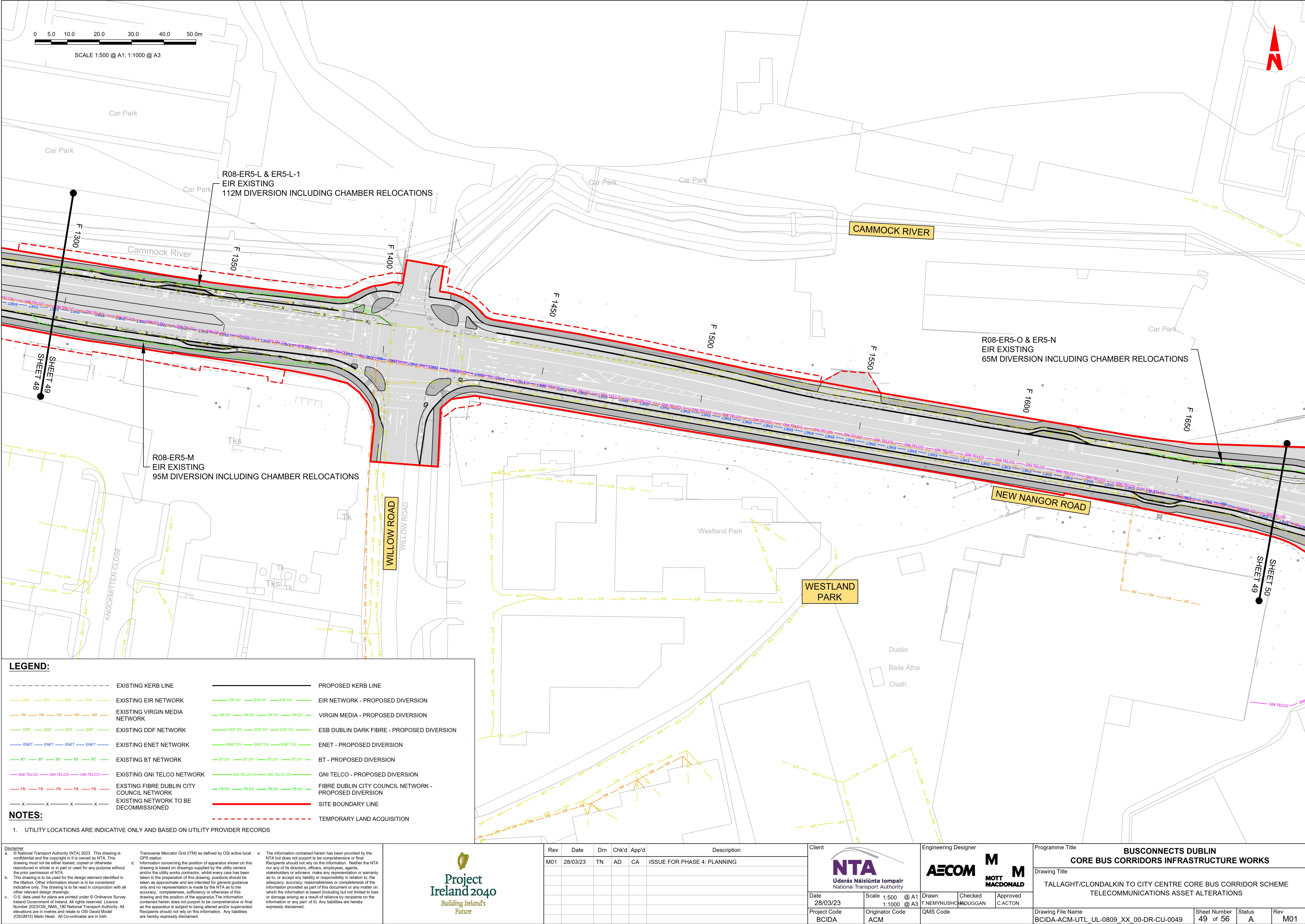
Status

A

Rev

M01

DO NOT SCALE USE FIGURED DIMENSIONS ONLY



LEGEND:

EXISTING KERB LINE

EXISTING EIR NETWORK

EXISTING VIRGIN MEDIA NETWORK

EXISTING DDF NETWORK

EXISTING ENET NETWORK

EXISTING BT NETWORK

EXISTING GNI TELCO NETWORK

EXISTING FIBRE DUBLIN CITY COUNCIL NETWORK

EXISTING NETWORK TO BE DECOMMISSIONED

PROPOSED KERB LINE

EIR NETWORK - PROPOSED DIVERSION

VIRGIN MEDIA - PROPOSED DIVERSION

ESB DUBLIN DARK FIBRE - PROPOSED DIVERSION

ENET - PROPOSED DIVERSION

BT - PROPOSED DIVERSION

GNI TELCO - PROPOSED DIVERSION

FIBRE DUBLIN CITY COUNCIL NETWORK - PROPOSED DIVERSION

SITE BOUNDARY LINE

TEMPORARY LAND ACQUISITION

NOTES:

1. UTILITY LOCATIONS ARE INDICATIVE ONLY AND BASED ON UTILITY PROVIDER RECORDS

Disclaimer

a. © National Transport Authority (NTA) 2023. This drawing is confidential and the copyright in it is owned by NTA. This drawing must not be either loaned, copied or otherwise reproduced in whole or in part or used for any purpose without the prior permission of NTA.

b. This drawing is to be used for the design element identified in the titlebox. Other information shown is to be considered indicative only. The drawing is to be read in conjunction with all other relevant design drawings.

c. O.S. data used for plans are printed under © Ordnance Survey Ireland Government of Ireland. All rights reserved. Licence Number 2023/OSI_NMA_180 National Transport Authority. All elevations are in metres and relate to OSI Geoid Model (OSGM15) Mean Head. All Co-ordinates are in Irish Transverse Mercator Grid (ITM) as defined by OSI active local GPS station.

d. Information concerning the position of apparatus shown on this drawing is based on drawings supplied by the utility owners and/or the utility works contractor, whilst every care has been taken in the preparation of this drawing, positions should be taken as approximate and are intended for general guidance only and no representation is made by the NTA as to the accuracy, completeness, sufficiency or otherwise of this drawing and the position of the apparatus. The information contained herein does not purport to be comprehensive or final as the apparatus is subject to being altered and/or superceded. Recipients should not rely on this information. Any liabilities are hereby expressly disclaimed.

e. The information contained herein has been provided by the NTA but does not purport to be comprehensive or final. Recipients should not rely on the information. Neither the NTA nor any of its directors, officers, employees, agents, stakeholders or advisers make any representation or warranty as to, or accept any liability or responsibility in relation to, the adequacy, accuracy, reasonableness or completeness of the information provided as part of this document or any matter on which the information is based (including but not limited to loss or damage arising as a result of reliance by recipients on the information or any part of it). Any liabilities are hereby expressly disclaimed.

Rev	Date	Drn	Chk'd	App'd	Description
M01	28/03/23	TN	AD	CA	ISSUE FOR PHASE 4: PLANNING

Údarás Náisiúnta Iompair
National Transport Authority

Date
28/03/23

Scale
1:500 @ A1
1:1000 @ A3

Project Code
BCIDA

Originator Code
ACM

Engineering Designer
AECOM


















Checked
T.NEMYNUSHCHENKO

Approved
C.ACTON

BUSCONNECTS DUBLIN CORE BUS CORRIDORS INFRASTRUCTURE WORKS				
Drawing Title TALLAGHT/CLONDALKIN TO CITY CENTRE CORE BUS CORRIDOR SCHEME TELECOMMUNICATIONS ASSET ALTERATIONS				
Drawing File Name BCIDA-ACM-UTL_UL-0809_XX_00-DR-CU-0049	Sheet Number 49 of 56	Status A	Rev M01	

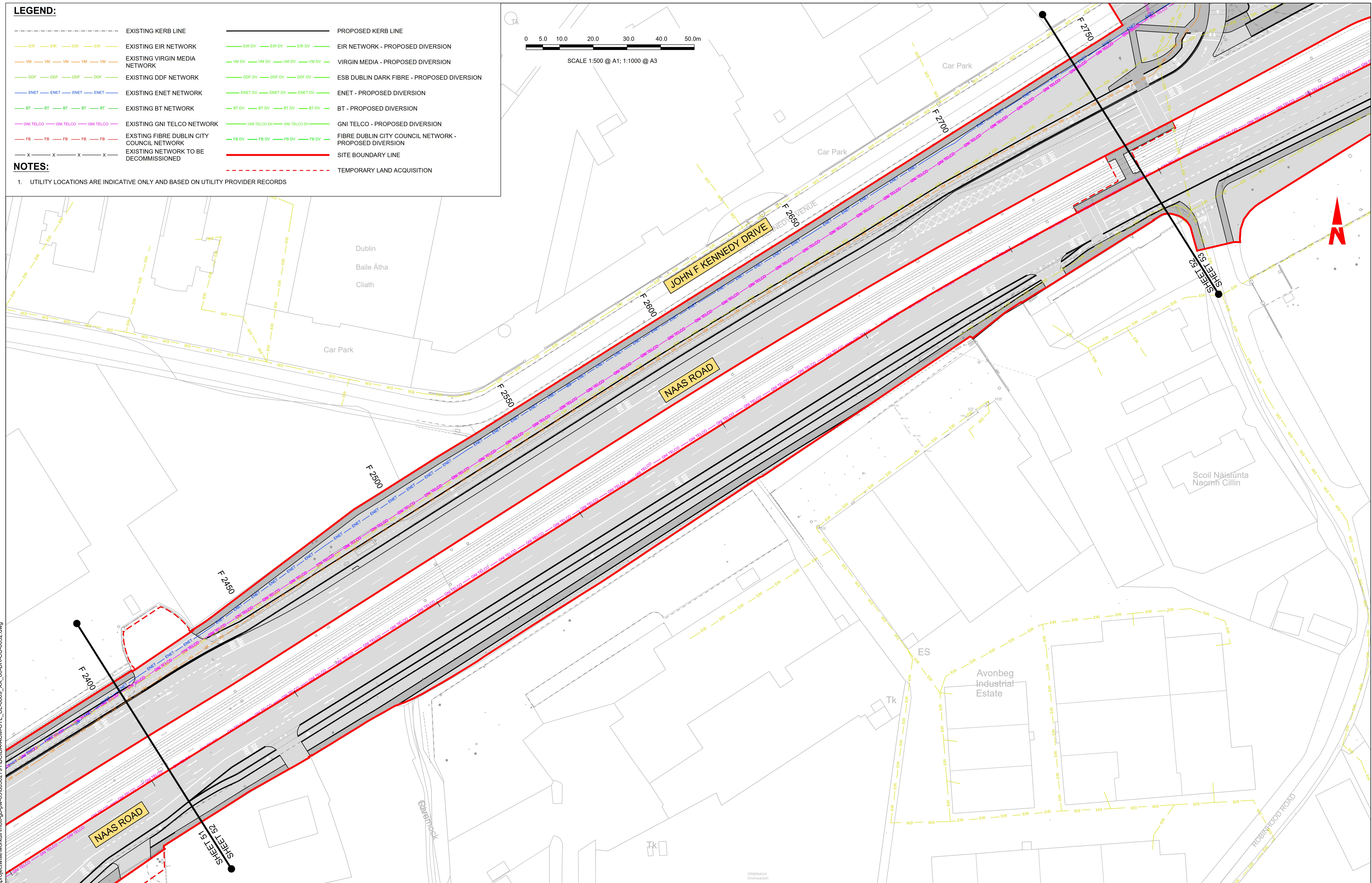
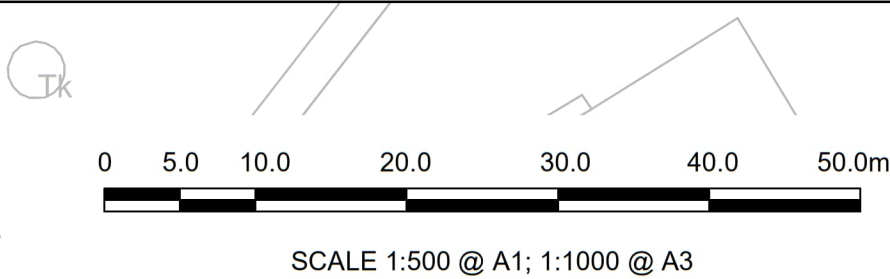
DO NOT SCALE USE FIGURED DIMENSIONS ONLY

LEGEND:

- | EXISTING KERB LINE | | PROPOSED KERB LINE | |
|--|--|---|--|
|  | EXISTING EIR NETWORK |  | EIR NETWORK - PROPOSED DIVERSION |
|  | EXISTING VIRGIN MEDIA NETWORK |  | VIRGIN MEDIA - PROPOSED DIVERSION |
|  | EXISTING DDF NETWORK |  | ESB DUBLIN DARK FIBRE - PROPOSED DIVERSION |
|  | EXISTING ENET NETWORK |  | ENET - PROPOSED DIVERSION |
|  | EXISTING BT NETWORK |  | BT - PROPOSED DIVERSION |
|  | EXISTING GNI TELCO NETWORK |  | GNI TELCO - PROPOSED DIVERSION |
|  | EXISTING FIBRE DUBLIN CITY COUNCIL NETWORK |  | FIBRE DUBLIN CITY COUNCIL NETWORK - PROPOSED DIVERSION |
|  | EXISTING NETWORK TO BE DECOMMISSIONED |  | SITE BOUNDARY LINE |
| | |  | TEMPORARY LAND ACQUISITION |
- NOTES:**

NOTES:

1. UTILITY LOCATIONS ARE INDICATIVE ONLY AND BASED ON UTILITY PROVIDER RECORDS



Disclaimer

- a. © National Transport Authority (NTA) 2023. This drawing is confidential and the copyright in it is owned by NTA. This drawing must not be either loaned, copied or otherwise reproduced in whole or in part or used for any purpose without the prior permission of NTA.
- b. This drawing is to be used for the design element identified in the titlebox. Other information shown is to be considered advisory only. The drawing is to be read in conjunction with all other relevant design drawings.
- c. O.S. data used for plans are printed under © Ordnance Survey Ireland Government of Ireland. All rights reserved. Licence Number 2023/OSI_NMA_180 National Transport Authority. All elevations are in metres and relate to OSI Geoid Model (OSGM15) Malin Head. All Co-ordinates are in Irish


Transverse Mercator Grid (ITM) as defined by OSI active local GPS station.



Information concerning the position of apparatus shown on this drawing is based on drawings supplied by the utility owners and/or the utility works contractor, whilst every care has been taken in the preparation of this drawing, positions should be taken as approximate and are intended for general guidance only and no representation is made by the NTA as to the accuracy, completeness, sufficiency or otherwise of this drawing and the position of the apparatus. The information contained herein does not purport to be comprehensive or final as the apparatus is subject to being altered and/or superceded. Recipients should not rely on this information. Any liabilities are hereby expressly disclaimed.

e. The information contained herein has been provided by the NTA but does not purport to be comprehensive or final. Recipients should not rely on the information. Neither the NTA nor any of its directors, officers, employees, agents, stakeholders or advisers make any representation or warranty as to, or accept any liability or responsibility in relation to, the adequacy, accuracy, reasonableness or completeness of the information provided as part of this document or any matter on which the information is based (including but not limited to loss or damage arising as a result of reliance by recipients on the information or any part of it). Any liabilities are hereby expressly disclaimed.



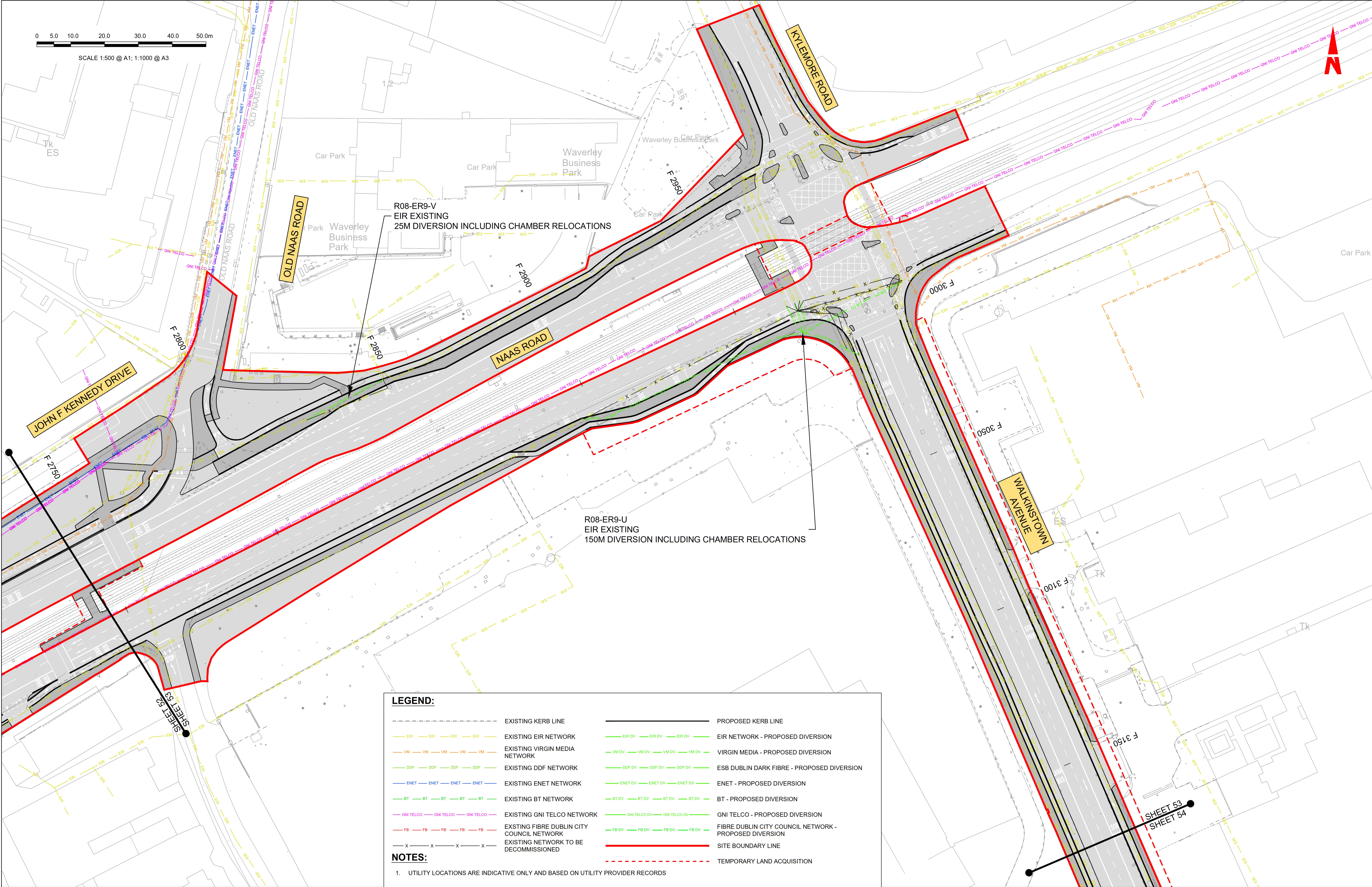
Rev	Date	Drn	Chk'd	App'd	Description
M01	28/03/23	TN	AD	CA	ISSUE FOR PHASE 4: PLANNING

<div>Client</div> <div>  <p>NTA Údarás Náisiúnta Iompair National Transport Authority</p> </div>	
<div>Date</div> <div>28/03/23</div>	<div>Scale</div> <div>1:500 () 1:1000 ()</div>
<div>Project Code</div> <div>BCIDA</div>	<div>Originator Code</div> <div>ACM</div>

Engineering Designer		
 		
1 Drawn T.NEMYNUSHC	Checked M.DUGGAN	Approved C.ACTON
QMS Code		

Programme Title BUSCONNECTS DUBLIN CORE BUS CORRIDORS INFRASTRUCTURE WORKS				
Drawing Title TALLAGHT/CLONDALKIN TO CITY CENTRE CORE BUS CORRIDOR SCHEME TELECOMMUNICATIONS ASSET ALTERATIONS				
Drawing File Name BCIDA-ACM-UTL UL-0809 XX 00-DR-CU-0052		Sheet Number 52 of 56	Status A	Rev M01

DO NOT SCALE USE FIGURED DIMENSIONS ONLY



LEGEND:

---	EXISTING KERB LINE	---	PROPOSED KERB LINE
---	EXISTING EIR NETWORK	---	EIR NETWORK - PROPOSED DIVERSION
---	EXISTING VIRGIN MEDIA NETWORK	---	VIRGIN MEDIA - PROPOSED DIVERSION
---	EXISTING DDF NETWORK	---	ESB DUBLIN DARK FIBRE - PROPOSED DIVERSION
---	EXISTING ENET NETWORK	---	ENET - PROPOSED DIVERSION
---	EXISTING BT NETWORK	---	BT - PROPOSED DIVERSION
---	EXISTING GNI TELCO NETWORK	---	GNI TELCO - PROPOSED DIVERSION
---	EXISTING FIBRE DUBLIN CITY COUNCIL NETWORK	---	FIBRE DUBLIN CITY COUNCIL NETWORK - PROPOSED DIVERSION
---	EXISTING NETWORK TO BE DECOMMISSIONED	---	SITE BOUNDARY LINE
---		---	TEMPORARY LAND ACQUISITION

NOTES:

1. UTILITY LOCATIONS ARE INDICATIVE ONLY AND BASED ON UTILITY PROVIDER RECORDS

Disclaimer
a. © National Transport Authority (NTA) 2023. This drawing is confidential and the copyright in it is owned by NTA. This drawing must not be either loaned, copied or otherwise reproduced in whole or in part or used for any purpose without the prior permission of NTA.
b. This drawing is to be used for the design element identified in the titlebox. Other information shown is to be considered indicative only. The drawing is to be read in conjunction with all other relevant design drawings.
c. O.S. data used for plans are printed under © Ordnance Survey Ireland Government of Ireland. All rights reserved. Licence Number 2023/OSI_NMA_180 National Transport Authority. All elevations are in metres and relate to OSI Geoid Model (OSGM15) Malin Head. All Co-ordinates are in Irish Transverse Mercator Grid (ITM) as defined by OSI active local GPS station.
d. Information concerning the position of apparatus shown on this drawing is based on drawings supplied by the utility owners and/or the utility works contractor, whilst every care has been taken in the preparation of this drawing, positions should be taken as approximate and are intended for general guidance only and no representation is made by the NTA as to the accuracy, completeness, sufficiency or otherwise of this drawing and the position of the apparatus. The information contained herein does not purport to be comprehensive or final as the apparatus is subject to being altered and/or superceded. Recipients should not rely on this information. Any liabilities are hereby expressly disclaimed.
e. The information contained herein has been provided by the NTA but does not purport to be comprehensive or final. Recipients should not rely on the information. Neither the NTA nor any of its directors, officers, employees, agents, stakeholders or advisers make any representation or warranty as to, or accept any liability or responsibility in relation to, the adequacy, accuracy, reasonableness or completeness of the information provided as part of this document or any matter on which the information is based (including but not limited to loss or damage arising as a result of reliance by recipients on the information or any part of it). Any liabilities are hereby expressly disclaimed.



Rev	Date	Drn	Chk'd	App'd	Description
M01	28/03/23	TN	AD	CA	ISSUE FOR PHASE 4: PLANNING



Date	28/03/23
Project Code	BCIDA




















Scale	1:500 @ A1 1:1000 @ A3
Originator Code	ACM

Client
Engineering Designer
Programme Title
**BUSCONNECTS DUBLIN
CORE BUS CORRIDORS INFRASTRUCTURE WORKS**

Drawing Title
TALLAGHT/CLONDALKIN TO CITY CENTRE CORE BUS CORRIDOR SCHEME
TELECOMMUNICATIONS ASSET ALTERATIONS

Drawing File Name	BCIDA-ACM-UTL_UL-0809_XX_00-DR-CU-0053	Sheet Number	53 of 56	Status	A	Rev	M01
-------------------	--	--------------	----------	--------	---	-----	-----

LEGEND:

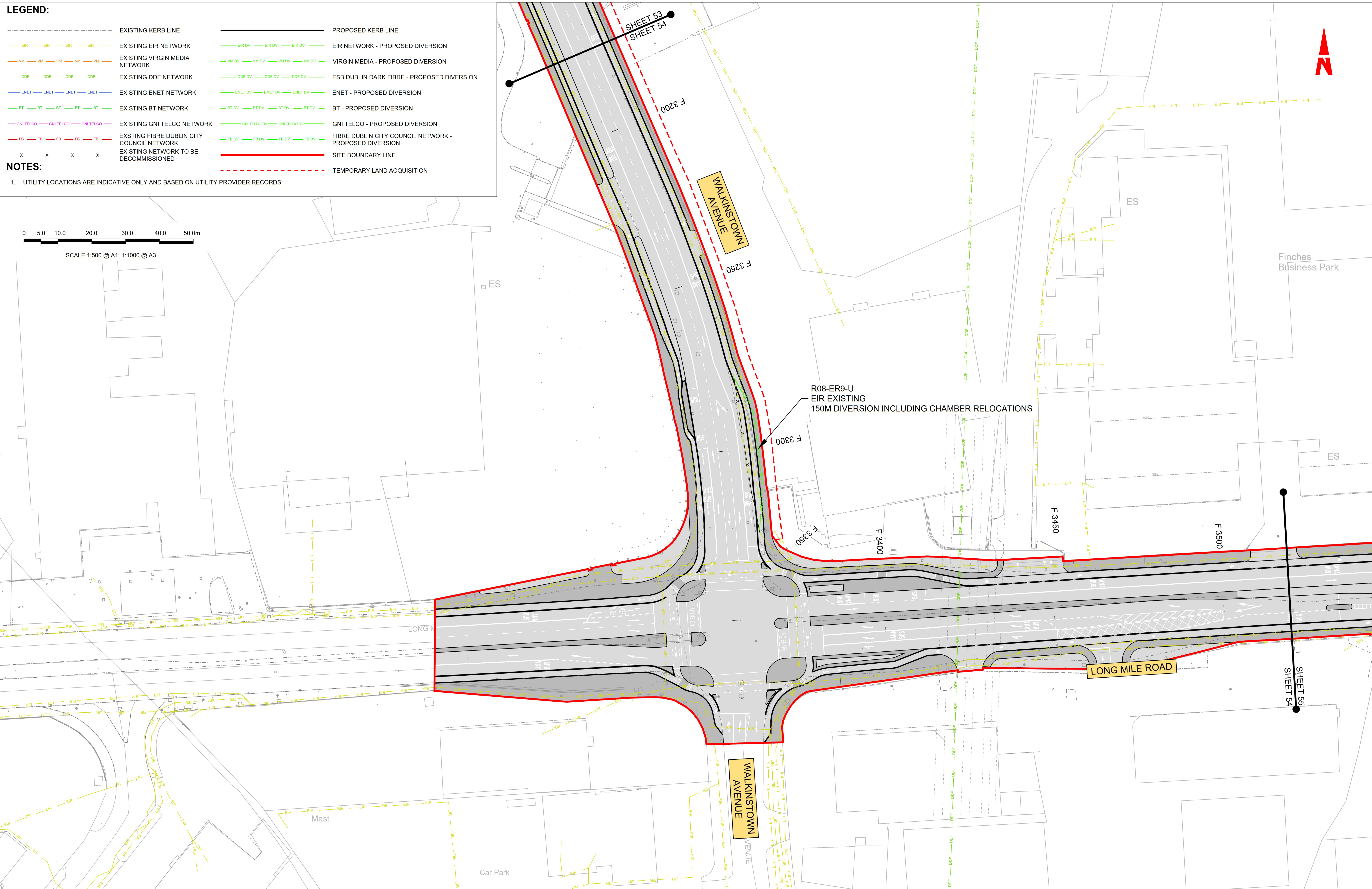
- | EXISTING KERB LINE | | PROPOSED KERB LINE | |
|--|--|---|--|
|  | EXISTING EIR NETWORK |  | EIR NETWORK - PROPOSED DIVERSION |
|  | EXISTING VIRGIN MEDIA NETWORK |  | VIRGIN MEDIA - PROPOSED DIVERSION |
|  | EXISTING DDF NETWORK |  | ESB DUBLIN DARK FIBRE - PROPOSED DIVERSION |
|  | EXISTING ENET NETWORK |  | ENET - PROPOSED DIVERSION |
|  | EXISTING BT NETWORK |  | BT - PROPOSED DIVERSION |
|  | EXISTING GNI TELCO NETWORK |  | GNI TELCO - PROPOSED DIVERSION |
|  | EXISTING FIBRE DUBLIN CITY COUNCIL NETWORK |  | FIBRE DUBLIN CITY COUNCIL NETWORK - PROPOSED DIVERSION |
|  | EXISTING NETWORK TO BE DECOMMISSIONED |  | SITE BOUNDARY LINE |
| NOTES: | |  | |
| | | TEMPORARY LAND ACQUISITION | |

NOTES:

1. UTILITY LOCATIONS ARE INDICATIVE ONLY AND BASED ON UTILITY PROVIDER RECORDS



SCALE 1:500 @ A1; 1:1000 @ A3



Disclaimer

a. © National Transport Authority (NTA) 2023. This drawing is confidential and the copyright in it is owned by NTA. This drawing must not be either loaned, copied or otherwise reproduced in whole or in part or used for any purpose without the prior permission of NTA.

b. This drawing is to be used for the design element identified in the titlebox. Other information shown is to be considered indicative only. The drawing is to be read in conjunction with all other relevant design documents.

c. O.S. data used for plans are printed under © Ordnance Survey Ireland Government of Ireland. All rights reserved. Licence Number 2023/OSI_NMA_180 National Transport Authority. All elevations are in metres and relate to OSI Geoid Model (OSGM15) Mean Head. All Co-ordinates are in Irish

Transverse Mercator Grid (TMM) as defined by OSI active local GPS station.

Information concerning the position of apparatus shown on this drawing is based on drawings supplied by the utility owners and/or the utility works contractor, whilst every care has been taken in the preparation of this drawing, positions should be taken as approximate and are intended for general guidance only and no representation is made by the NTA as to the accuracy, completeness, sufficiency or otherwise of this drawing and the position of the apparatus. The information contained herein does not purport to be comprehensive or final as the apparatus is subject to being altered and/or superceded. Recipients should not rely on this information. Any liabilities are hereby expressly disclaimed.

6. The information contained herein has been provided by the NTA but does not purport to be comprehensive or final. Recipients should not rely on the information. Neither the NTA nor any of its directors, officers, employees, agents, stakeholders or advisers make any representation or warranty as to, or accept any liability or responsibility in relation to, the adequacy, accuracy, reasonableness or completeness of the information provided as part of this document or any matter on which the information is based (including but not limited to loss or damage arising as a result of reliance by recipients on the information or any part of it). Any liabilities are hereby expressly disclaimed.



Rev	Date	Drn	Chk'd	App'd	Description
M01	28/03/23	TN	AD	CA	ISSUE FOR PHASE 4: PLANNING

Client


NTA
Údarás Náisiúnta Iompartha

28/03/23
Project Code
BCIDA

Scale	1:500 1:1000
Originator Code	ACM

Engineering Designer



3	T.NEMYNUS
	QMS Code

M **M**
MOTT **MACDONALD**

Programme Title	BUSCONNECTS DUBLIN CORE BUS CORRIDORS INFRASTRUCTURE WORKS
-----------------	---

Drawing Title
TALLAGHT/CLONDALKIN TO CITY CENTRE CORE BUS CORRIDOR SCHEME TELECOMMUNICATIONS ASSET ALTERATIONS

Drawing File Name	BCIDA_ACM_UTL_ILI_0000_XY_00_DB_GI_005
-------------------	--


















Sheet Number
54 of 56

Status	Λ
--------	---

Rev	MO
-----	----

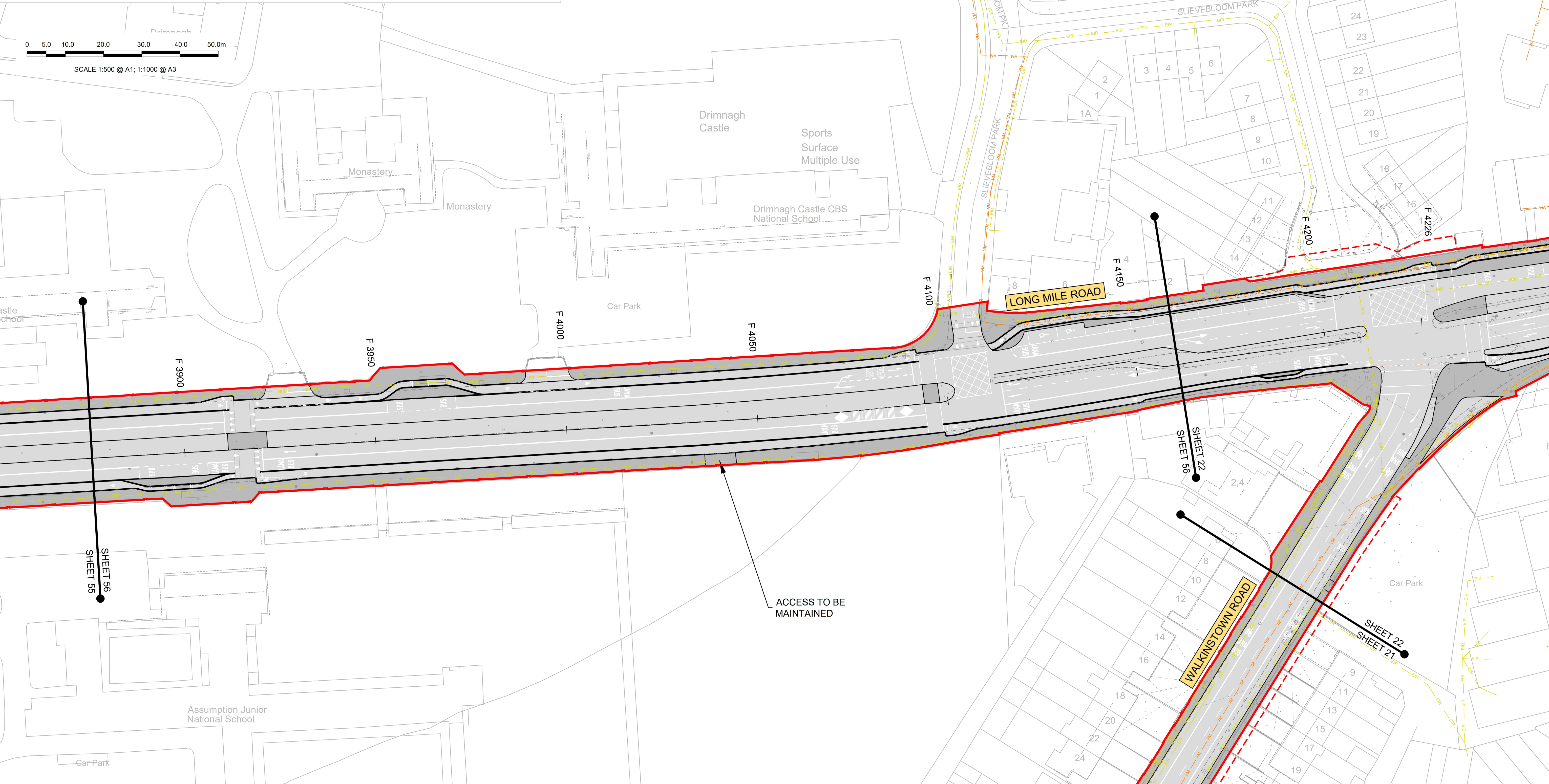
DO NOT SCALE USE FIGURED DIMENSIONS ONLY

LEGEND:

- | EXISTING KERB LINE | | PROPOSED KERB LINE | |
|--|--|---|--|
|  | EXISTING EIR NETWORK |  | EIR NETWORK - PROPOSED DIVERSION |
|  | EXISTING VIRGIN MEDIA NETWORK |  | VIRGIN MEDIA - PROPOSED DIVERSION |
|  | EXISTING DDF NETWORK |  | ESB DUBLIN DARK FIBRE - PROPOSED DIVERSION |
|  | EXISTING ENET NETWORK |  | ENET - PROPOSED DIVERSION |
|  | EXISTING BT NETWORK |  | BT - PROPOSED DIVERSION |
|  | EXISTING GNI TELCO NETWORK |  | GNI TELCO - PROPOSED DIVERSION |
|  | EXISTING FIBRE DUBLIN CITY COUNCIL NETWORK |  | FIBRE DUBLIN CITY COUNCIL NETWORK - PROPOSED DIVERSION |
|  | EXISTING NETWORK TO BE DECOMMISSIONED |  | SITE BOUNDARY LINE |
| NOTES: | |  | |
| | | TEMPORARY LAND ACQUISITION | |

NOTES:

1. UTILITY LOCATIONS ARE INDICATIVE ONLY AND BASED ON UTILITY PROVIDER RECORDS



Disclaimer

a. © National Transport Authority (NTA) 2023. This drawing is confidential and the copyright in it is owned by NTA. This drawing must not be either loaned, copied or otherwise reproduced in whole or in part or used for any purpose without the prior permission of NTA.

b. This drawing is to be used for the design element identified in the titlebox. Other information shown is to be considered indicative only. The drawing is to be read in conjunction with all other relevant design drawings.

c. O.S. data used for plans are printed under © Ordnance Survey Ireland Government of Ireland. All rights reserved. Licence Number 2023/OSI_NMA_180 National Transport Authority. All elevations are in metres and relate to OSI Geoid Model (OSGM15) Mean Head. All Co-ordinates are in Irish


Transverse Mercator Grid (ITM) as defined by OSI active local GPS station.


Information concerning the position of apparatus shown on this drawing is based on drawings supplied by the utility owners and/or the utility works contractor, whilst every care has been taken in the preparation of this drawing, positions should be taken as approximate and are intended for general guidance only and no representation is made by the NTA as to the accuracy, completeness, sufficiency or otherwise of this drawing and the position of the apparatus. The information contained herein does not purport to be comprehensive or final as the apparatus is subject to being altered and/or superceded. Recipients should not rely on this information. Any liabilities are hereby expressly disclaimed.

6. The information contained herein has been provided by the NTA but does not purport to be comprehensive or final. Recipients should not rely on the information. Neither the NTA nor any of its directors, officers, employees, agents, stakeholders or advisers make any representation or warranty as to, or accept any liability or responsibility in relation to, the adequacy, accuracy, reasonableness or completeness of the information provided as part of this document or any matter on which the information is based (including but not limited to loss or damage arising as a result of reliance by recipients on the information or any part of it). Any liabilities are hereby expressly disclaimed.



Rev	Date	Drm	Chk'd	App'd	Description
M01	28/03/23	TN	AD	CA	ISSUE FOR PHASE 4: PLANNING

<p>Client</p>  <p>NTA Údarás Náisiúnta Iompair National Transport Authority</p>	
<p>Date</p> <p>28/03/23</p>	<p>Scale</p> <p>1:500 1:1000</p>
<p>Project Code</p> <p>BCIDA</p>	<p>Originator Code</p> <p>ACM</p>

Engineering Designer		
		
Drawn T.NEMYNUSHC	Checked A.DUGGAN	Approved C.ACTON
QMS Code		

Programme Title <p style="text-align: center;">BUSCONNECTS DUBLIN CORE BUS CORRIDORS INFRASTRUCTURE WORKS</p>			
Drawing Title <p style="text-align: center;">TALLAGHT/CLONDALKIN TO CITY CENTRE CORE BUS CORRIDOR SCHEME TELECOMMUNICATIONS ASSET ALTERATIONS</p>			
Drawing File Name BCIDA-ACM-UTL UL-0809 XX 00-DR-CU-0056		Sheet Number 56 of 56	Status A
			Rev M01

DO NOT SCALE USE FIGURED DIMENSIONS ONLY