



**Appendix B2**  
General Arrangement





# BUSCONNECTS DUBLIN CORE BUS CORRIDORS INFRASTRUCTURE WORKS

## TALLAGHT/CLONDALKIN TO CITY CENTRE CORE BUS CORRIDOR SCHEME

DRAWING SERIES NUMBER(S)	DRAWING SERIES DESCRIPTION
BCIDA-ACM-GEO_IX-0809_XX_00-DR-CR-0001	TALLAGHT/CLONDALKIN TO CITY CENTRE CORE BUS CORRIDOR SCHEME. GENERAL ARRANGEMENT. COVER SHEET
BCIDA-ACM-GEO_KP-0809_XX_00-DR-CR-0002	TALLAGHT/CLONDALKIN TO CITY CENTRE CORE BUS CORRIDOR SCHEME. GENERAL ARRANGEMENT. KEY PLAN
BCIDA-ACM-GEO_GA-0809_XX_00-DR-CR-0001 to 0056	TALLAGHT/CLONDALKIN TO CITY CENTRE CORE BUS CORRIDOR SCHEME. GENERAL ARRANGEMENT

C:\Users\andrew.bingham\OneDrive - AECOM Directory\Bus Connects\Tallaght Planning Phase\GA plot\BCIDA-ACM-GEO\_IX-0809\_XX\_00-DR-CR-0001.dwg

**Disclaimer**

a. © National Transport Authority (NTA) 2023. This drawing is confidential and the copyright in it is owned by NTA. This drawing must not be either loaned, copied or otherwise reproduced in whole or in part or used for any purpose without the prior permission of NTA.

b. This drawing is to be used for the design element identified in the title block. Other information shown is to be considered indicative only. The drawing is to be read in conjunction with all other relevant design drawings.

c. O.S. data used for plans are printed under © Ordnance Survey Ireland Government of Ireland. All rights reserved. Licence Number 2023/OSI\_NMA\_180 National Transport Authority. All elevations are in metres and relate to OSI Geoid Model (OSGM15) Mean Head. All Co-ordinates are in Irish Transverse Mercator Grid (ITM) as defined by OSI active local GPS station.

d. Information concerning the position of apparatus shown on this drawing is based on drawings supplied by the utility owners and/or the utility works contractor, whilst every care has been taken in the preparation of this drawing, positions should be taken as approximate and are intended for general guidance only and no representation is made by the NTA as to the accuracy, completeness, sufficiency or otherwise of this drawing and the position of the apparatus. The information contained herein does not purport to be comprehensive or final as the apparatus is subject to being altered and/or superceded. Recipients should not rely on this information. Any liabilities are hereby expressly disclaimed.

e. The information contained herein has been provided by the NTA but does not purport to be comprehensive or final. Recipients should not rely on the information. Neither the NTA nor any of its directors, officers, employees, agents, stakeholders or advisers make any representation or warranty as to, or accept any liability or responsibility in relation to, the adequacy, accuracy, reasonableness or completeness of the information provided as part of this document or any matter on which the information is based (including but not limited to loss or damage arising as a result of reliance by recipients on the information or any part of it). Any liabilities are hereby expressly disclaimed.



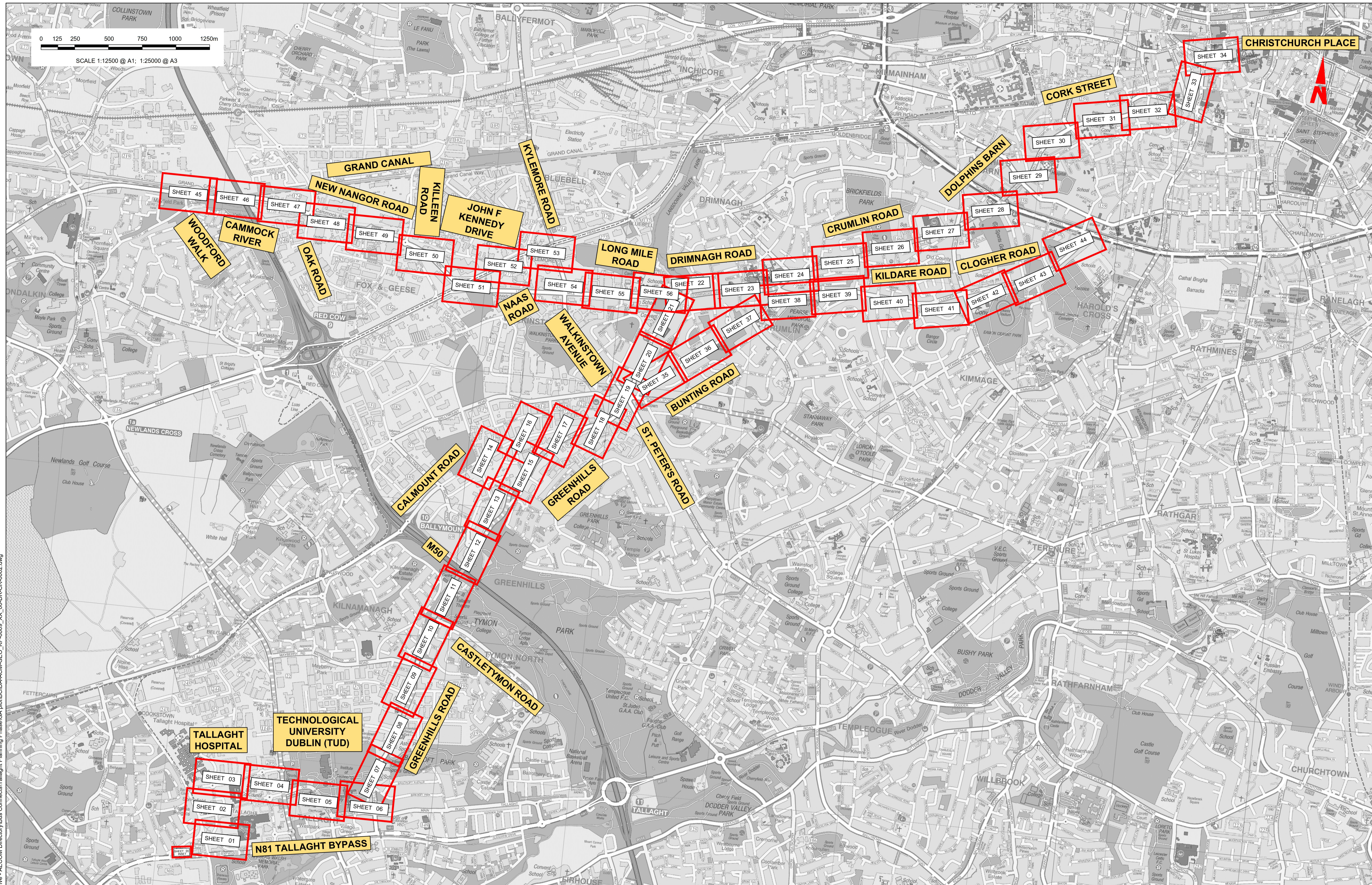
Rev	Date	Drn	Chk'd	App'd	Description
M01	21/03/23	EM	AD	CA	ISSUE FOR PHASE 4: PLANNING

Date	Scale	Drawn	Checked
21/03/23	N/A @ A1 @ A3	E.MINCHER	A.DUGGAN
Project Code	Originator Code	QMS Code	
BCIDA	ACM		

<b>Programme Title</b> <b>BUSCONNECTS DUBLIN CORE BUS CORRIDORS INFRASTRUCTURE WORKS</b>			
<b>Drawing Title</b> TALLAGHT/CLONDALKIN TO CITY CENTRE CORE BUS CORRIDOR SCHEME GENERAL ARRANGEMENT COVER SHEET			
Drawing File Name	Sheet Number	Status	Rev
BCIDA-ACM-GEO_IX-0809_XX_00-DR-CR-0001	01 of 01	A	M01

DO NOT SCALE USE FIGURED DIMENSIONS ONLY





Disclaimer  
 a. © National Transport Authority (NTA) 2023. This drawing is confidential and the copyright in it is owned by NTA. This drawing must not be either loaned, copied or otherwise reproduced in whole or in part or used for any purpose without the prior permission of NTA.  
 b. This drawing is to be used for the design element identified in the titlebox. Other information shown is to be considered indicative only. The drawing is to be read in conjunction with all other relevant design drawings.  
 c. O.S. data used for plans are printed under © Ordnance Survey Ireland Government of Ireland. All rights reserved. Licence Number 2023/OSI\_NMA\_160 National Transport Authority. All elevations are in metres and relate to OSI Geoid Model (OSGM15) Mean Head. All Co-ordinates are in Irish Transverse Mercator Grid (ITM) as defined by OSI active local GPS station.  
 d. Information concerning the position of apparatus shown on this drawing is based on drawings supplied by the utility owners and/or the utility works contractor, whilst every care has been taken in the preparation of this drawing, positions should be taken as approximate and are intended for general guidance only and no representation is made by the NTA as to the accuracy, completeness, sufficiency or otherwise of this drawing and the position of the apparatus. The information contained herein does not purport to be comprehensive or final as the apparatus is subject to being altered and/or superseded. Recipients should not rely on this information. Any liabilities are hereby expressly disclaimed.

Project Ireland 2040  
 Building Ireland's Future

Rev	Date	Drn	Chk'd	App'd	Description
M01	21/03/23	EM	AD	CA	ISSUE FOR PHASE 4: PLANNING

Client  
**NTA**  
 Údarás Náisiúnta Iompair  
 National Transport Authority

Engineering Designer  
**AECOM** **M**  
**MOTT MACDONALD**

Programme Title  
**BUSCONNECTS DUBLIN**  
**CORE BUS CORRIDORS INFRASTRUCTURE WORKS**

Drawing Title  
 TALLAGHT/CLONDALKIN TO CITY CENTRE CORE BUS CORRIDOR SCHEME  
 GENERAL ARRANGEMENT  
 KEY PLAN

Date  
 21/03/23

Scale  
 1:12500 @ A1  
 1:25000 @ A3

Project Code  
 BCIDA

Originator Code  
 ACM

Drawn  
 E.MINCHER

Checked  
 A.DUGGAN

Approved  
 C.ACTON

Drawing File Name  
 BCIDA-ACM-GEO\_KP-0809\_XX\_00-DR-CR-0002

Sheet Number  
 01 of 01

Status  
 A

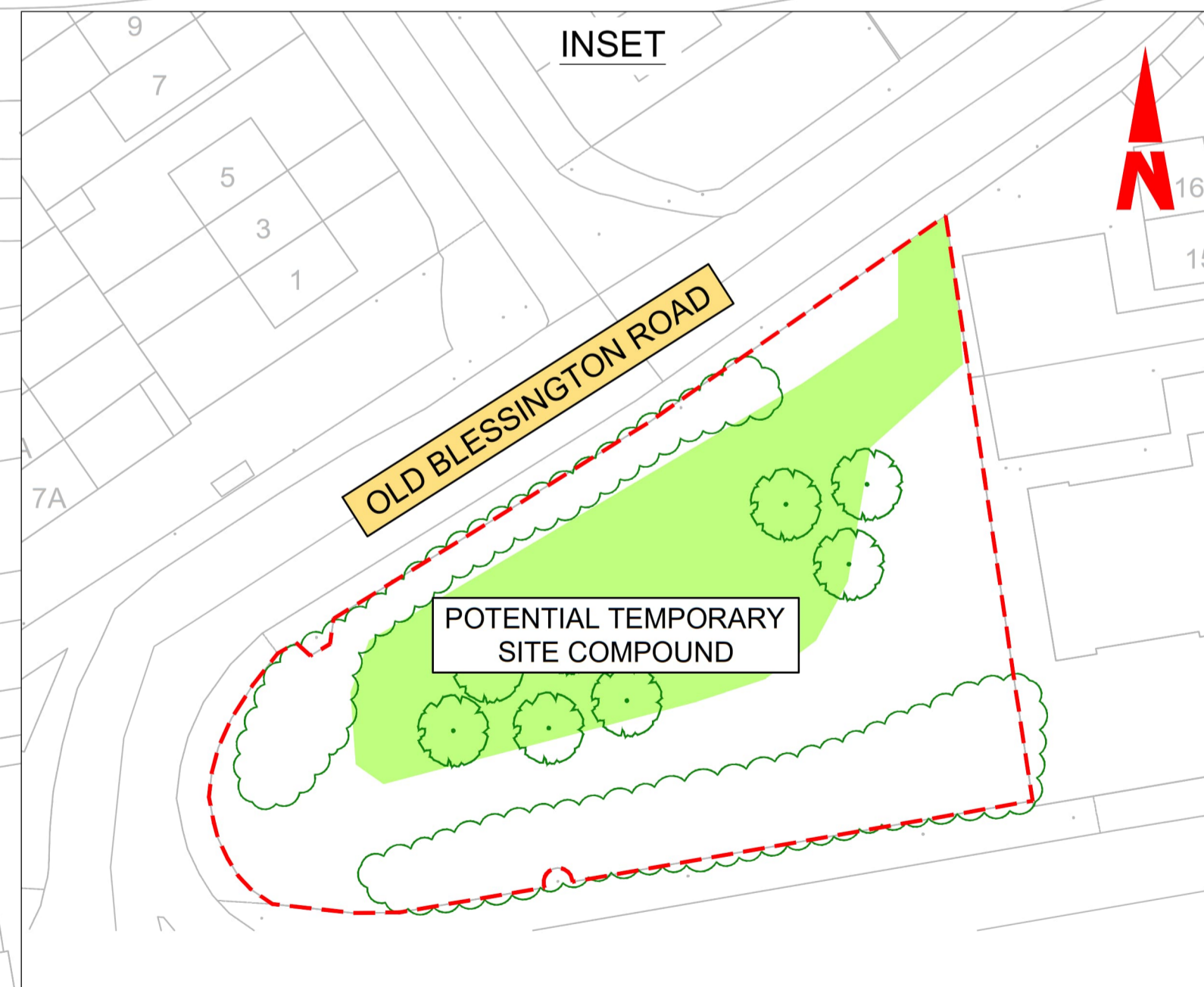
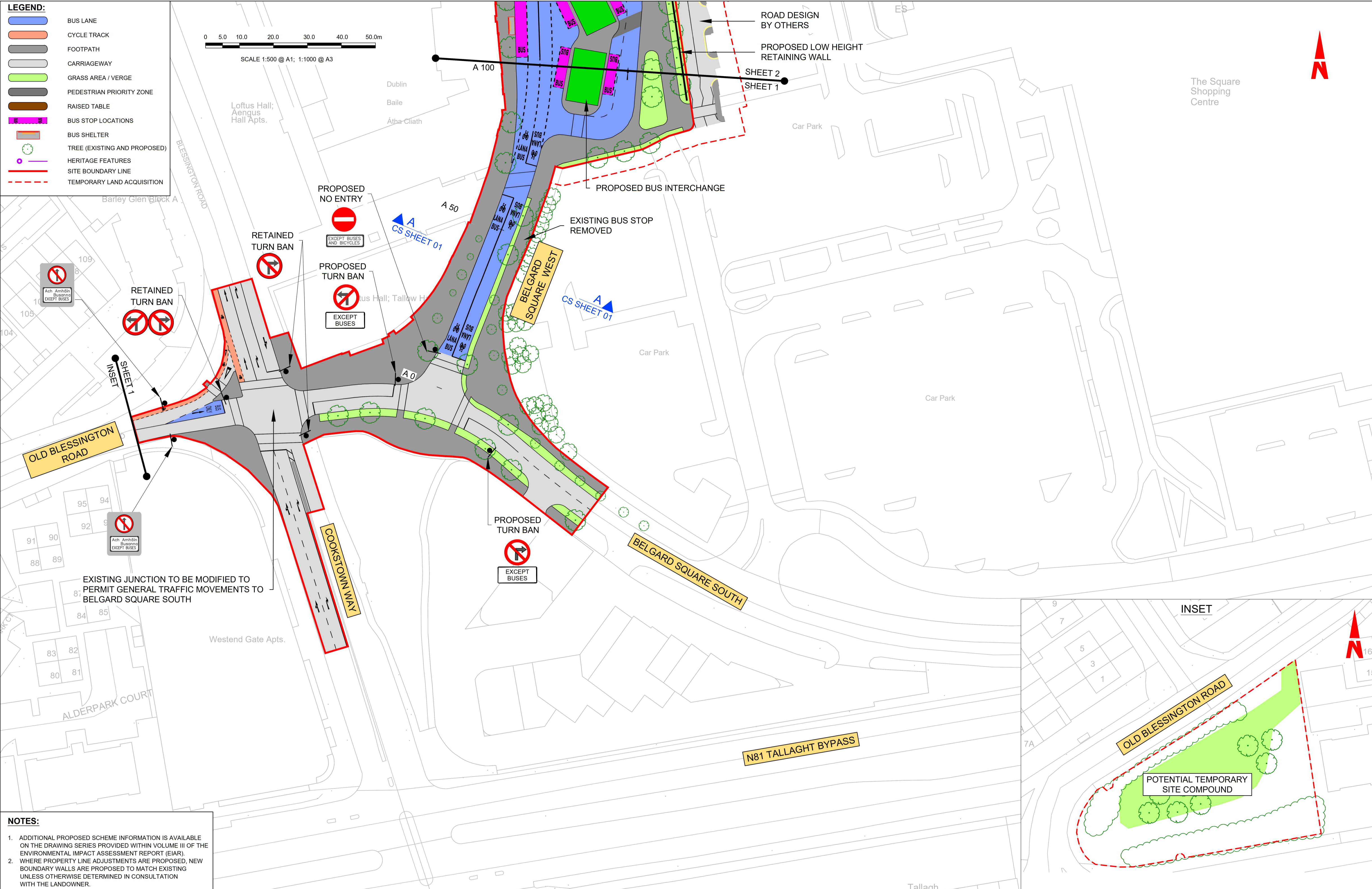
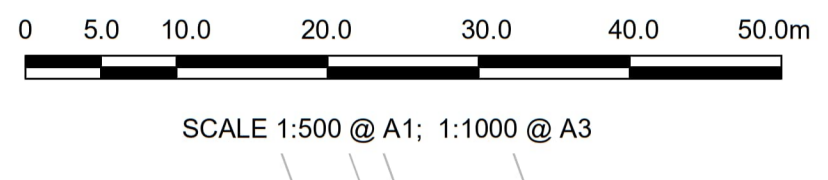
Rev  
 M01

DO NOT SCALE USE FIGURED DIMENSIONS ONLY



**LEGEND:**

- BUS LANE
- CYCLE TRACK
- FOOTPATH
- CARRIAGEWAY
- GRASS AREA / VERGE
- PEDESTRIAN PRIORITY ZONE
- RAISED TABLE
- BUS STOP LOCATIONS
- BUS SHELTER
- TREE (EXISTING AND PROPOSED)
- HERITAGE FEATURES
- SITE BOUNDARY LINE
- TEMPORARY LAND ACQUISITION



**NOTES:**

- ADDITIONAL PROPOSED SCHEME INFORMATION IS AVAILABLE ON THE DRAWING SERIES PROVIDED WITHIN VOLUME III OF THE ENVIRONMENTAL IMPACT ASSESSMENT REPORT (EIAR).
- WHERE PROPERTY LINE ADJUSTMENTS ARE PROPOSED, NEW BOUNDARY WALLS ARE PROPOSED TO MATCH EXISTING UNLESS OTHERWISE DETERMINED IN CONSULTATION WITH THE LANDOWNER.

**Disclaimer**

a. © National Transport Authority (NTA) 2023. This drawing is confidential and the copyright in it is owned by NTA. This drawing must not be either loaned, copied or otherwise reproduced in whole or in part or used for any purpose without the prior permission of NTA.

b. This drawing is to be used for the design element identified in the titlebox. Other information shown is to be considered indicative only. The drawing is to be read in conjunction with all other relevant design drawings.

c. O.S. data used for plans are printed under © Ordnance Survey Ireland Government of Ireland. All rights reserved. Licence Number 2023/OSI-NMA\_180 National Transport Authority. All elevations are in metres and relate to OSI Geoid Model (OSGM15) Malin Head. All Co-ordinates are in Irish Transverse Mercator Grid (ITM) as defined by OSI active local GPS station.

d. Information concerning the position of apparatus shown on this drawing is based on drawings supplied by the utility owners and/or the utility works contractor, whilst every care has been taken in the preparation of this drawing, positions should be taken as approximate and are intended for general guidance only and no representation is made by the NTA as to the accuracy, completeness, sufficiency or otherwise of this drawing and the position of the apparatus. The information contained herein does not purport to be comprehensive or final as the apparatus is subject to being altered and/or superceded. Recipients should not rely on this information. Any liabilities are hereby expressly disclaimed.

e. The information contained herein has been provided by the NTA but does not purport to be comprehensive or final. Recipients should not rely on the information. Neither the NTA nor any of its directors, officers, employees, agents, stakeholders or advisers make any representation or warranty as to, or accept any liability or responsibility in relation to the adequacy, accuracy, reasonableness or completeness of the information provided as part of this document or any matter on which the information is based (including but not limited to loss or damage arising as a result of reliance by recipients on the information or any part of it). Any liabilities are hereby expressly disclaimed.



Rev	Date	Drn	Chk'd	App'd	Description
M01	21/03/23	EM	AD	CA	ISSUE FOR PHASE 4: PLANNING

Client

Date: 21/03/23  
Project Code: BCIDA

Engineering Designer

Drawn: E.MINCHER  
Checked: A.DUGGAN  
Approved: C.ACTON














Programme Title <b>BUSCONNECTS DUBLIN CORE BUS CORRIDORS INFRASTRUCTURE WORKS</b>			
Drawing Title <b>TALLAGHT/CLONDALKIN TO CITY CENTRE CORE BUS CORRIDOR SCHEME GENERAL ARRANGEMENT</b>			
Drawing File Name BCIDA-ACM-GEO_GA-0809_XX_00-DR-CR-0001	Sheet Number 01 of 56	Status A	Rev M01

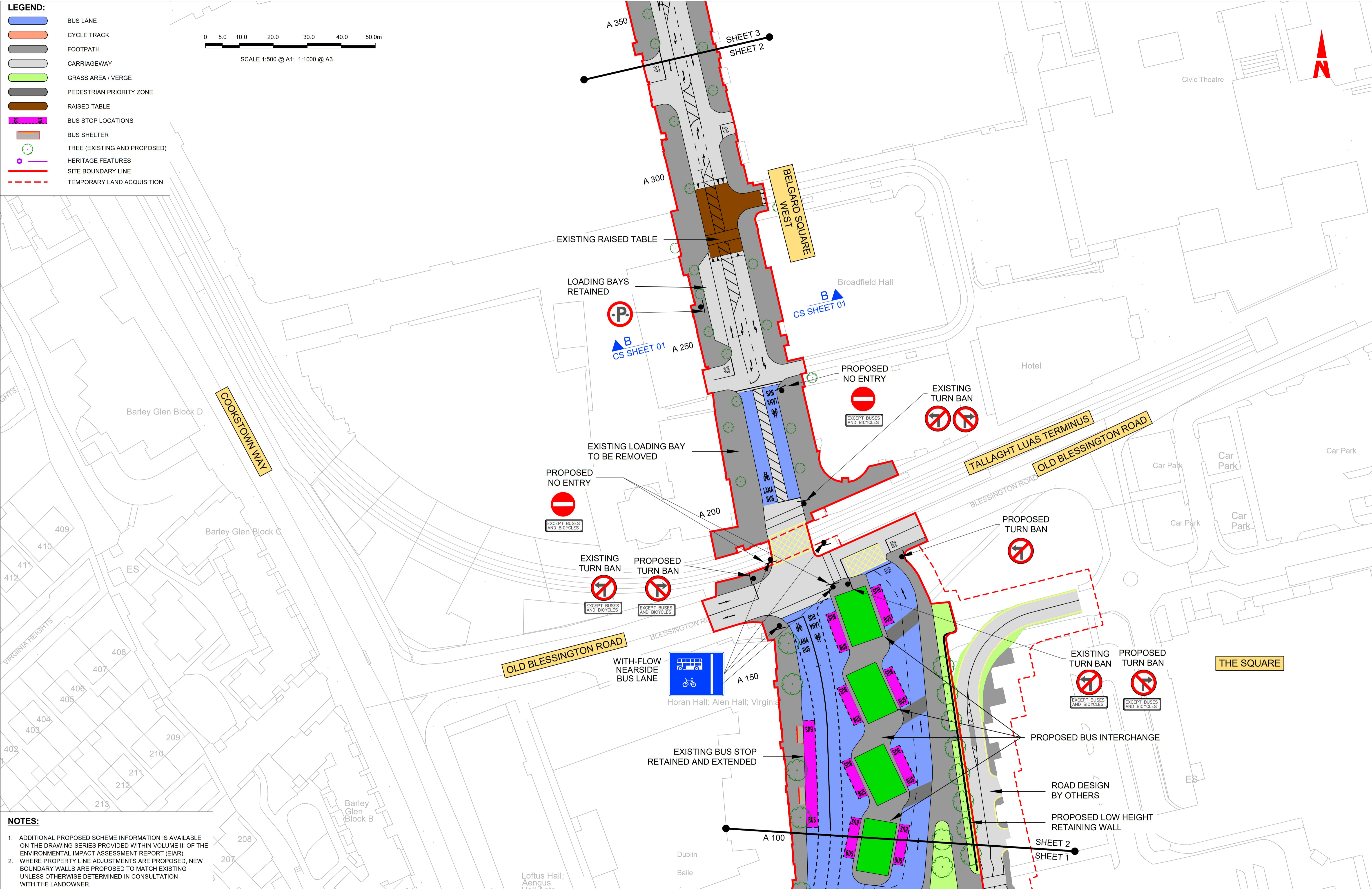
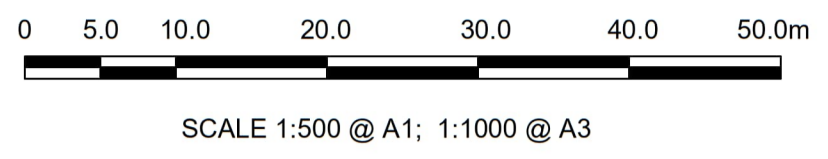
DO NOT SCALE USE FIGURED DIMENSIONS ONLY

C:\Users\andrew.bingham\OneDrive - AECOM\Documents\Tallaght Planning\Phase4\pilot\BCIDA-ACM-GEO\_GA-0809\_XX\_00-DR-CR-0001.dwg



**LEGEND:**

-  BUS LANE
-  CYCLE TRACK
-  FOOTPATH
-  CARRIAGEWAY
-  GRASS AREA / VERGE
-  PEDESTRIAN PRIORITY ZONE
-  RAISED TABLE
-  BUS STOP LOCATIONS
-  BUS SHELTER
-  TREE (EXISTING AND PROPOSED)
-  HERITAGE FEATURES
-  SITE BOUNDARY LINE
-  TEMPORARY LAND ACQUISITION



**NOTES:**

1. ADDITIONAL PROPOSED SCHEME INFORMATION IS AVAILABLE ON THE DRAWING SERIES PROVIDED WITHIN VOLUME III OF THE ENVIRONMENTAL IMPACT ASSESSMENT REPORT (EIAR).
2. WHERE PROPERTY LINE ADJUSTMENTS ARE PROPOSED, NEW BOUNDARY WALLS ARE PROPOSED TO MATCH EXISTING UNLESS OTHERWISE DETERMINED IN CONSULTATION WITH THE LANDOWNER.

**Disclaimer**

a. © National Transport Authority (NTA) 2023. This drawing is confidential and the copyright in it is owned by NTA. This drawing must not be either loaned, copied or otherwise reproduced in whole or in part or used for any purpose without the prior permission of NTA.

b. This drawing is to be used for the design element identified in the titlebox. Other information shown is to be considered indicative only. The drawing is to be read in conjunction with all other relevant design drawings.

c. O.S. data used for plans are printed under © Ordnance Survey Ireland Government of Ireland. All rights reserved. Licence Number 2023/OSI\_NMA\_180 National Transport Authority. All elevations are in metres and relate to OSI Geoid Model (OSGM15) Mean Head. All Co-ordinates are in Irish Transverse Mercator Grid (ITM) as defined by OSI active local GPS station.

d. Information concerning the position of apparatus shown on this drawing is based on drawings supplied by the utility owners and/or the utility works contractor, whilst every care has been taken in the preparation of this drawing, positions should be taken as approximate and are intended for general guidance only and no representation is made by the NTA as to the accuracy, completeness, sufficiency or otherwise of this drawing and the position of the apparatus. The information contained herein does not purport to be comprehensive or final as the apparatus is subject to being altered and/or superceded. Recipients should not rely on this information. Any liabilities are hereby expressly disclaimed.

e. The information contained herein has been provided by the NTA but does not purport to be comprehensive or final. Recipients should not rely on the information. Neither the NTA nor any of its directors, officers, employees, agents, stakeholders or advisers make any representation or warranty as to, or accept any liability or responsibility in relation to the adequacy, accuracy, reasonableness or completeness of the information provided as part of this document or any matter on which the information is based (including but not limited to loss or damage arising as a result of reliance by recipients on the information or any part of it). Any liabilities are hereby expressly disclaimed.



Rev	Date	Drn	Chk'd	App'd	Description
M01	21/03/23	EM	AD	CA	ISSUE FOR PHASE 4: PLANNING

Client: **NTA** Údarás Náisiúnta Iompair National Transport Authority

Engineering Designer: **AECOM** **MOTT MACDONALD**

Date: 21/03/23 Scale: 1:500 @ A1, 1:1000 @ A3

Project Code: BCIDA Originator Code: ACM














Drawn: E.MINCHER Checked: A.DUGGAN Approved: C.ACTON

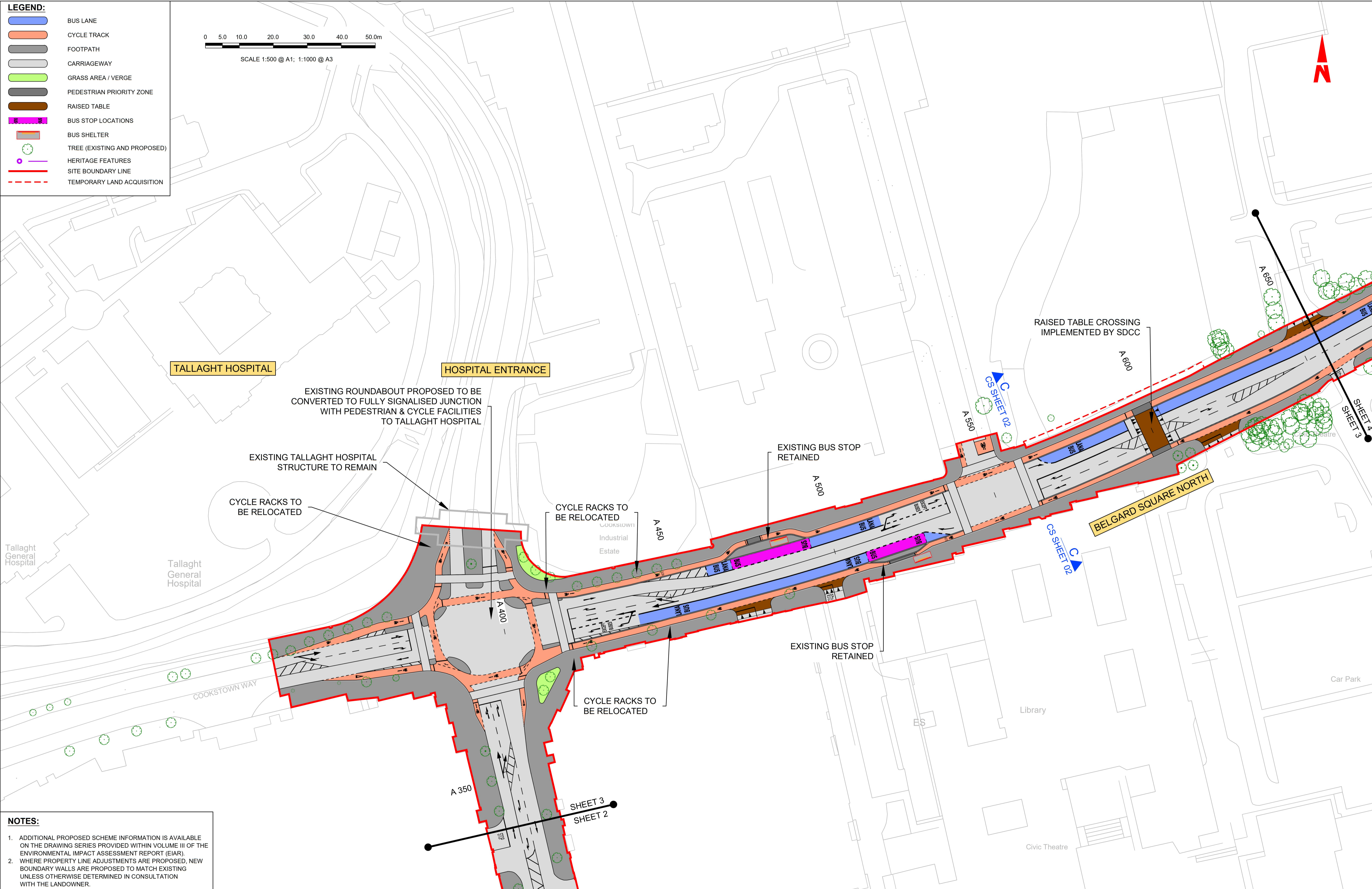
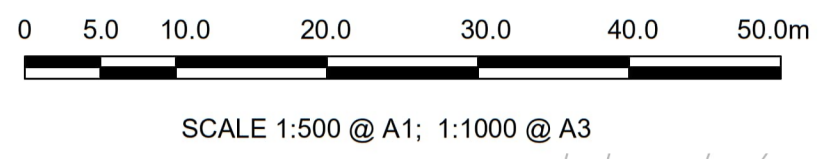
Programme Title: <b>BUSCONNECTS DUBLIN CORE BUS CORRIDORS INFRASTRUCTURE WORKS</b>			
Drawing Title: <b>TALLAGHT/CLONDALKIN TO CITY CENTRE CORE BUS CORRIDOR SCHEME GENERAL ARRANGEMENT</b>			
Drawing File Name: BCIDA-ACM-GEO_GA-0809_XX_00-DR-CR-0002	Sheet Number: 02 of 56	Status: A	Rev: M01

DO NOT SCALE USE FIGURED DIMENSIONS ONLY



**LEGEND:**

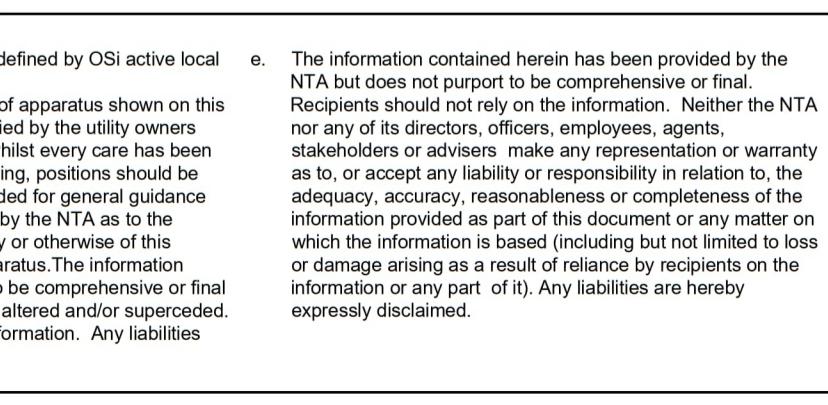
-  BUS LANE
-  CYCLE TRACK
-  FOOTPATH
-  CARRIAGEWAY
-  GRASS AREA / VERGE
-  PEDESTRIAN PRIORITY ZONE
-  RAISED TABLE
-  BUS STOP LOCATIONS
-  BUS SHELTER
-  TREE (EXISTING AND PROPOSED)
-  HERITAGE FEATURES
-  SITE BOUNDARY LINE
-  TEMPORARY LAND ACQUISITION



**NOTES:**

1. ADDITIONAL PROPOSED SCHEME INFORMATION IS AVAILABLE ON THE DRAWING SERIES PROVIDED WITHIN VOLUME III OF THE ENVIRONMENTAL IMPACT ASSESSMENT REPORT (EIAR).
2. WHERE PROPERTY LINE ADJUSTMENTS ARE PROPOSED, NEW BOUNDARY WALLS ARE PROPOSED TO MATCH EXISTING UNLESS OTHERWISE DETERMINED IN CONSULTATION WITH THE LANDOWNER.

Disclaimer  
 a. © National Transport Authority (NTA) 2023. This drawing is confidential and the copyright in it is owned by NTA. This drawing must not be either loaned, copied or otherwise reproduced in whole or in part or used for any purpose without the prior permission of NTA.  
 b. This drawing is to be used for the design element identified in the titleblock. Other information shown is to be considered indicative only. The drawing is to be read in conjunction with all other relevant design drawings.  
 c. O.S. data used for plans are printed under © Ordnance Survey Ireland Government of Ireland. All rights reserved. Licence Number 2023/OSI\_NMA\_180 National Transport Authority. All elevations are in metres and relate to OSI Geoid Model (OSGM15) Malin Head. All Co-ordinates are in Irish Transverse Mercator Grid (ITM) as defined by OSI active local GPS station.  
 d. Information concerning the position of apparatus shown on this drawing is based on drawings supplied by the utility owners and/or the utility works contractor, whilst every care has been taken in the preparation of this drawing, positions should be taken as approximate and are intended for general guidance only and no representation is made by the NTA as to the accuracy, completeness, sufficiency or otherwise of this drawing and the position of the apparatus. The information contained herein does not purport to be comprehensive or final as the apparatus is subject to being altered and/or superseded. Recipients should not rely on this information. Any liabilities are hereby expressly disclaimed.  
 e. The information contained herein has been provided by the NTA but does not purport to be comprehensive or final. Recipients should not rely on the information. Neither the NTA nor any of its directors, officers, employees, agents, stakeholders or advisers make any representation or warranty as to, or accept any liability or responsibility in relation to, the adequacy, accuracy, reasonableness or completeness of the information provided as part of this document or any matter on which the information is based (including but not limited to loss or damage arising as a result of reliance by recipients on the information or any part of it). Any liabilities are hereby expressly disclaimed.



Rev	Date	Drn	Chk'd	App'd	Description
M01	21/03/23	EM	AD	CA	ISSUE FOR PHASE 4: PLANNING

Client: **NTA** Údarás Náisiúnta Iompair National Transport Authority

Date: 21/03/23 Scale: 1:500 @ A1, 1:1000 @ A3

Project Code: BCIDA Originator Code: ACM

Engineering Designer: **AECOM** MOTT MACDONALD

Drawn: E.MINCHER Checked: A.DUGGAN Approved: C.ACTON

QMS Code:

Programme Title: <b>BUSCONNECTS DUBLIN CORE BUS CORRIDORS INFRASTRUCTURE WORKS</b>			
Drawing Title: TALLAGHT/CLONDALKIN TO CITY CENTRE CORE BUS CORRIDOR SCHEME GENERAL ARRANGEMENT			
Drawing File Name: BCIDA-ACM-GEO_GA-0809_XX_00-DR-CR-0003	Sheet Number: 03 of 56	Status: A	Rev: M01

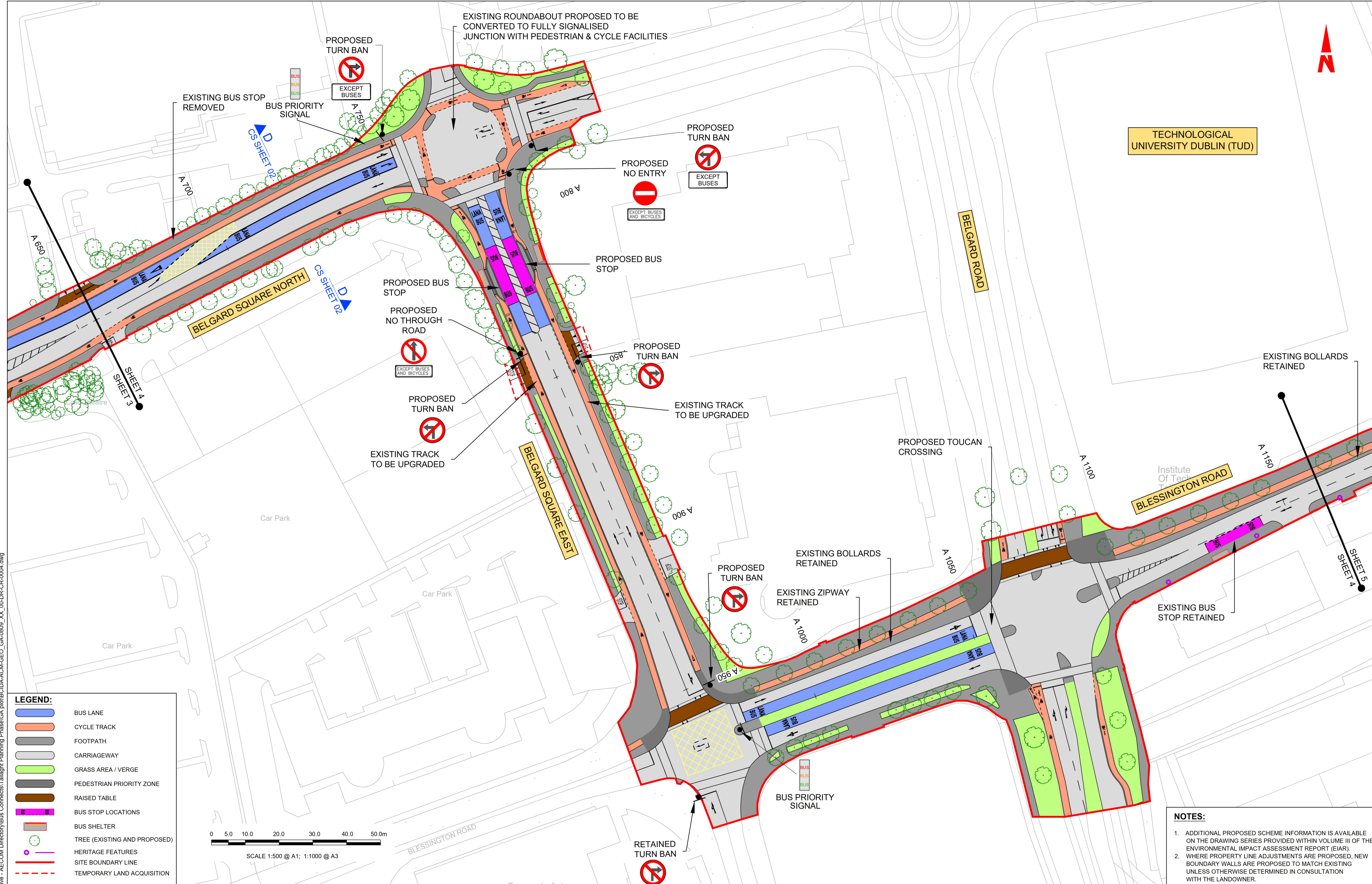
DO NOT SCALE USE FIGURED DIMENSIONS ONLY

C:\Users\andrew.bingham\OneDrive - AECOM\Directory\Bus Connects\Tallaght Planning\Phase4\GA\_pilot\BCIDA-ACM-GEO\_GA-0809\_XX\_00-DR-CR-0003.dwg



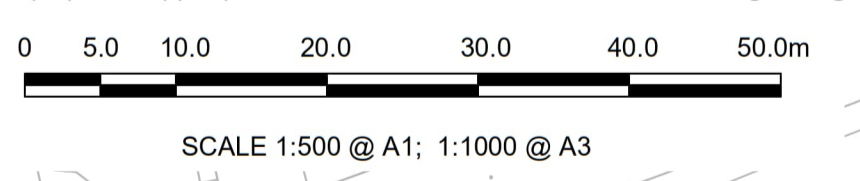


TECHNOLOGICAL UNIVERSITY DUBLIN (TUD)



**LEGEND:**

- BUS LANE
- CYCLE TRACK
- FOOTPATH
- CARRIAGEWAY
- GRASS AREA / VERGE
- PEDESTRIAN PRIORITY ZONE
- RAISED TABLE
- BUS STOP LOCATIONS
- BUS SHELTER
- TREE (EXISTING AND PROPOSED)
- HERITAGE FEATURES
- SITE BOUNDARY LINE
- TEMPORARY LAND ACQUISITION



**NOTES:**

- ADDITIONAL PROPOSED SCHEME INFORMATION IS AVAILABLE ON THE DRAWING SERIES PROVIDED WITHIN VOLUME III OF THE ENVIRONMENTAL IMPACT ASSESSMENT REPORT (EIAR).
- WHERE PROPERTY LINE ADJUSTMENTS ARE PROPOSED, NEW BOUNDARY WALLS ARE PROPOSED TO MATCH EXISTING UNLESS OTHERWISE DETERMINED IN CONSULTATION WITH THE LANDOWNER.

**Disclaimer**

a. © National Transport Authority (NTA) 2023. This drawing is confidential and the copyright in it is owned by NTA. This drawing must not be either loaned, copied or otherwise reproduced in whole or in part or used for any purpose without the prior permission of NTA.

b. This drawing is to be used for the design element identified in the titleblock. Other information shown is to be considered indicative only. The drawing is to be read in conjunction with all other relevant design drawings.

c. O.S. data used for plans are printed under © Ordnance Survey Ireland Government of Ireland. All rights reserved. Licence Number 2023/OSI\_NMA\_180 National Transport Authority. All elevations are in metres and relate to OSI Geoid Model (OSGM15) Mean Head. All Co-ordinates are in Irish Transverse Mercator Grid (ITM) as defined by OSI active local GPS station.

d. Information concerning the position of apparatus shown on this drawing is based on drawings supplied by the utility owners and/or the utility works contractor, whilst every care has been taken in the preparation of this drawing, positions should be taken as approximate and are intended for general guidance only and no representation is made by the NTA as to the accuracy, completeness, sufficiency or otherwise of this drawing and the position of the apparatus. The information contained herein does not purport to be comprehensive or final as the apparatus is subject to being altered and/or superseded. Recipients should not rely on this information. Any liabilities are hereby expressly disclaimed.

e. The information contained herein has been provided by the NTA but does not purport to be comprehensive or final. Recipients should not rely on the information. Neither the NTA nor any of its directors, officers, employees, agents, stakeholders or advisers make any representation or warranty as to, or accept any liability or responsibility in relation to, the adequacy, accuracy, reasonableness or completeness of the information provided as part of this document or any matter on which the information is based (including but not limited to loss or damage arising as a result of reliance by recipients on the information or any part of it). Any liabilities are hereby expressly disclaimed.



Rev	Date	Drn	Chk'd	App'd	Description
M01	21/03/23	EM	AD	CA	ISSUE FOR PHASE 4: PLANNING

Client: **NTA**  
Údarás Náisiúnta Iompair  
National Transport Authority

Engineering Designer: **AECOM** **MOTT MACDONALD**

Date: 21/03/23  
Scale: 1:500 @ A1, 1:1000 @ A3

Project Code: BCIDA  
Originator Code: ACM

Drawn: E.MINCHER  
Checked: A.DUGGAN  
Approved: C.ACTON

QMS Code:

Programme Title: <b>BUSCONNECTS DUBLIN</b>			
CORE BUS CORRIDORS INFRASTRUCTURE WORKS			
Drawing Title: TALLAGHT/CLONDALKIN TO CITY CENTRE CORE BUS CORRIDOR SCHEME GENERAL ARRANGEMENT			
Drawing File Name: BCIDA-ACM-GEO_GA-0809_XX_00-DR-CR-0004	Sheet Number: 04 of 56	Status: A	Rev: M01

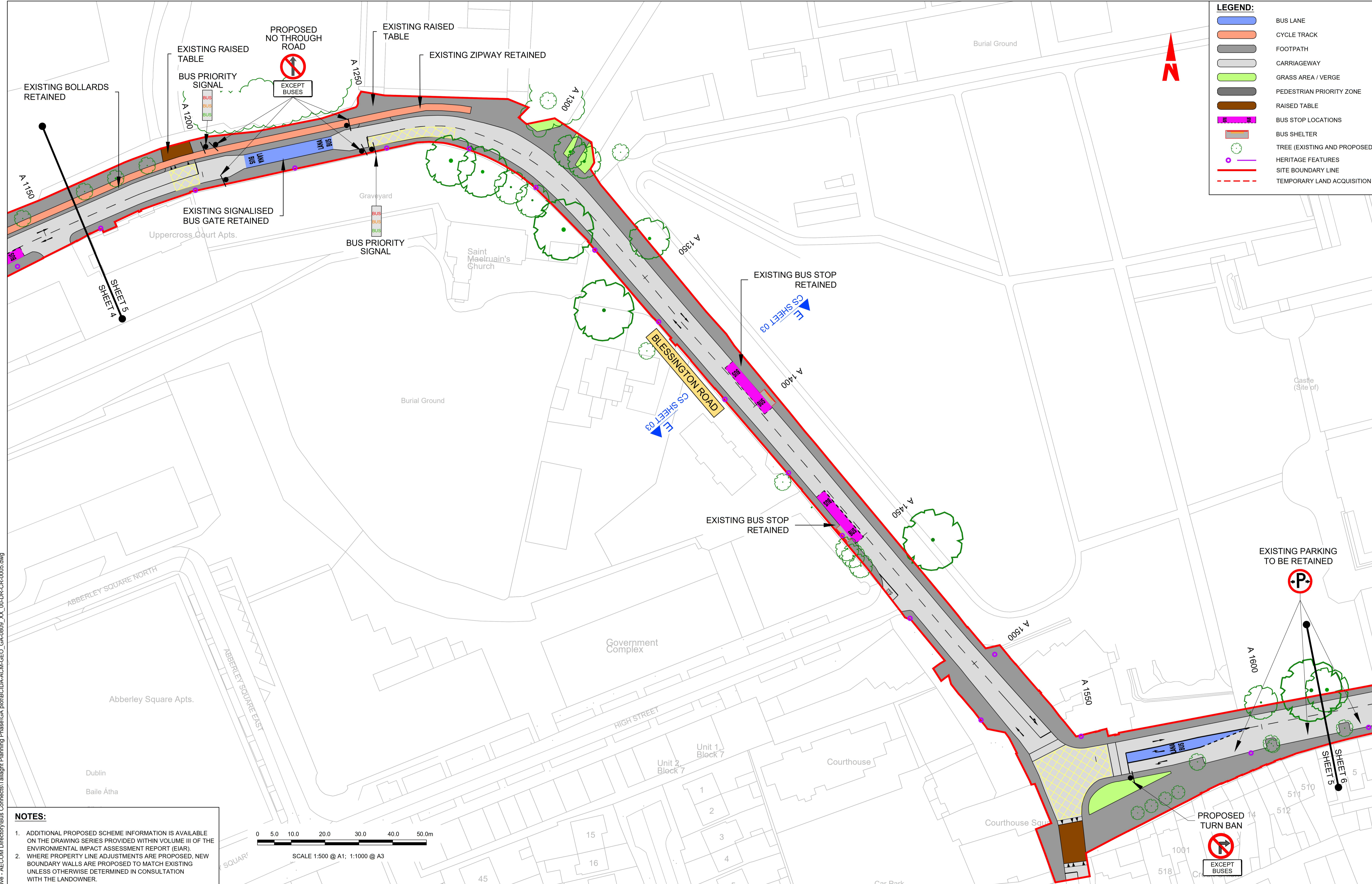
DO NOT SCALE USE FIGURED DIMENSIONS ONLY

C:\Users\andrew.bingham\OneDrive - AECOM\Directory\Bus Connects\Tallaght Planning\Phase4\ACM-GEO\_GA-0809\_XX\_00-DR-CR-0004.dwg



**LEGEND:**

- BUS LANE
- CYCLE TRACK
- FOOTPATH
- CARRIAGEWAY
- GRASS AREA / VERGE
- PEDESTRIAN PRIORITY ZONE
- RAISED TABLE
- BUS STOP LOCATIONS
- BUS SHELTER
- TREE (EXISTING AND PROPOSED)
- HERITAGE FEATURES
- SITE BOUNDARY LINE
- TEMPORARY LAND ACQUISITION



**NOTES:**

- ADDITIONAL PROPOSED SCHEME INFORMATION IS AVAILABLE ON THE DRAWING SERIES PROVIDED WITHIN VOLUME III OF THE ENVIRONMENTAL IMPACT ASSESSMENT REPORT (EIAR).
- WHERE PROPERTY LINE ADJUSTMENTS ARE PROPOSED, NEW BOUNDARY WALLS ARE PROPOSED TO MATCH EXISTING UNLESS OTHERWISE DETERMINED IN CONSULTATION WITH THE LANDOWNER.

**Disclaimer**

a. © National Transport Authority (NTA) 2023. This drawing is confidential and the copyright in it is owned by NTA. This drawing must not be either loaned, copied or otherwise reproduced in whole or in part or used for any purpose without the prior permission of NTA.

b. This drawing is to be used for the design element identified in the titlebox. Other information shown is to be considered indicative only. The drawing is to be read in conjunction with all other relevant design drawings.

c. O.S. data used for plans are printed under © Ordnance Survey Ireland Government of Ireland. All rights reserved. Licence Number 2023/OSI\_NMA\_180 National Transport Authority. All elevations are in metres and relate to OSI Geoid Model (OSGM15) Malin Head. All Co-ordinates are in Irish Transverse Mercator Grid (ITM) as defined by OSI active local GPS station.

d. Information concerning the position of apparatus shown on this drawing is based on drawings supplied by the utility owners and/or the utility works contractor, whilst every care has been taken in the preparation of this drawing, positions should be taken as approximate and are intended for general guidance only and no representation is made by the NTA as to the accuracy, completeness, sufficiency or otherwise of this drawing and the position of the apparatus. The information contained herein does not purport to be comprehensive or final as the apparatus is subject to being altered and/or superceded. Recipients should not rely on this information. Any liabilities are hereby expressly disclaimed.

e. The information contained herein has been provided by the NTA but does not purport to be comprehensive or final. Recipients should not rely on the information. Neither the NTA nor any of its directors, officers, employees, agents, stakeholders or advisers make any representation or warranty as to, or accept any liability or responsibility in relation to the adequacy, accuracy, reasonableness or completeness of the information provided as part of this document or any matter on which the information is based (including but not limited to loss or damage arising as a result of reliance by recipients on the information or any part of it). Any liabilities are hereby expressly disclaimed.

**Project Ireland 2040**  
Building Ireland's Future

Rev	Date	Drn	Chk'd	App'd	Description
M01	21/03/23	EM	AD	CA	ISSUE FOR PHASE 4: PLANNING

Client: **NTA**  
Údarás Náisiúnta Iompair  
National Transport Authority

Date: 21/03/23  
Project Code: BCIDA

Scale: 1:500 @ A1  
1:1000 @ A3

Originator Code: ACM

Engineering Designer: **AECOM**  
E.MINCHER  
Checked: A.DUGGAN  
Approved: C.ACTON














Programme Title: **BUSCONNECTS DUBLIN**  
CORE BUS CORRIDORS INFRASTRUCTURE WORKS

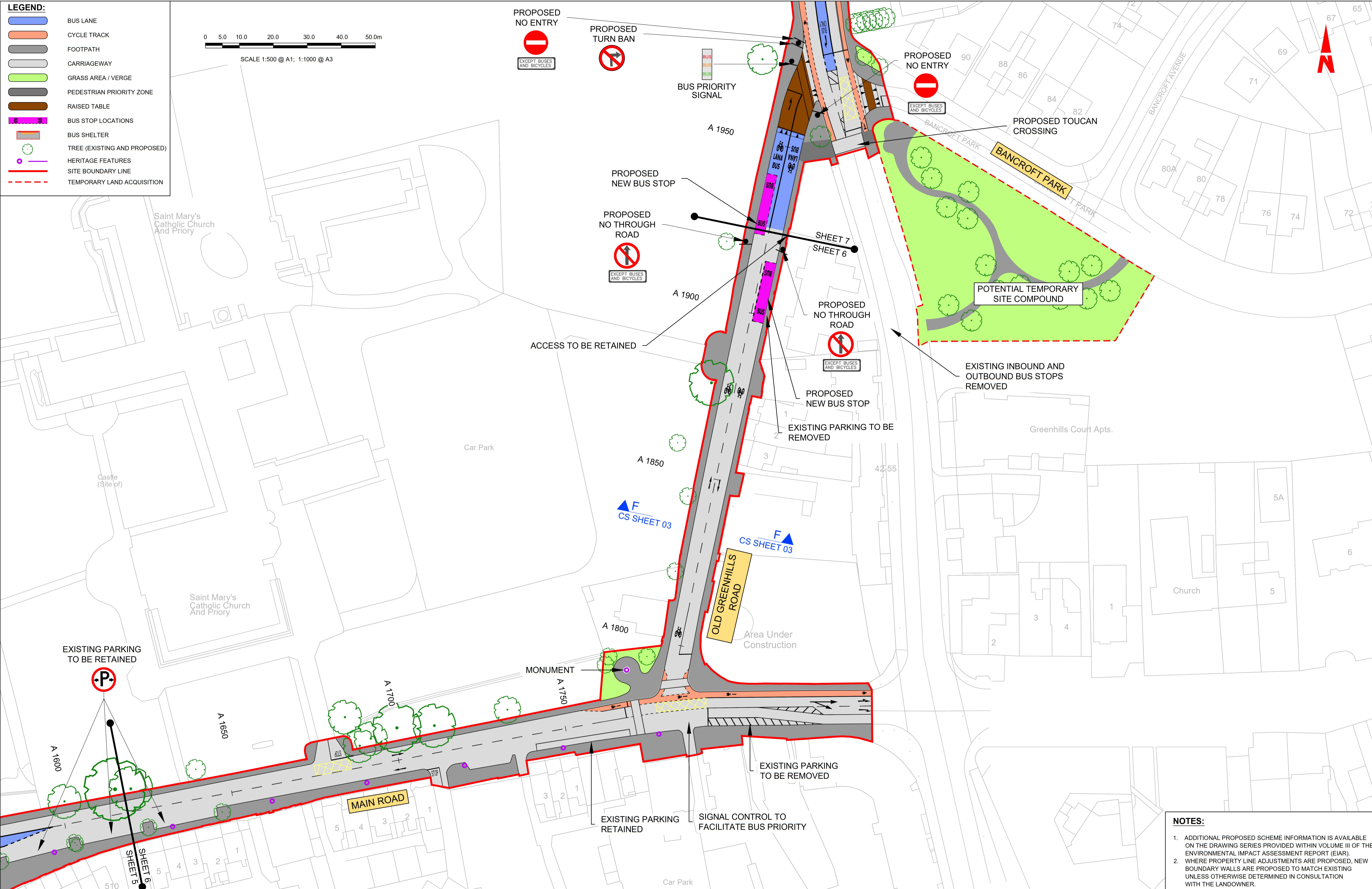
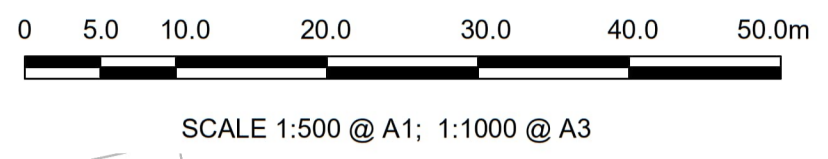
Drawing Title: TALLAGHT/CLONDALKIN TO CITY CENTRE CORE BUS CORRIDOR SCHEME  
GENERAL ARRANGEMENT

Drawing File Name: BCIDA-ACM-GEO\_GA-0809\_XX\_00-DR-CR-0005  
Sheet Number: 05 of 56  
Status: A  
Rev: M01

DO NOT SCALE USE FIGURED DIMENSIONS ONLY



- LEGEND:**
-  BUS LANE
  -  CYCLE TRACK
  -  FOOTPATH
  -  CARRIAGEWAY
  -  GRASS AREA / VERGE
  -  PEDESTRIAN PRIORITY ZONE
  -  RAISED TABLE
  -  BUS STOP LOCATIONS
  -  BUS SHELTER
  -  TREE (EXISTING AND PROPOSED)
  -  HERITAGE FEATURES
  -  SITE BOUNDARY LINE
  -  TEMPORARY LAND ACQUISITION



- NOTES:**
1. ADDITIONAL PROPOSED SCHEME INFORMATION IS AVAILABLE ON THE DRAWING SERIES PROVIDED WITHIN VOLUME III OF THE ENVIRONMENTAL IMPACT ASSESSMENT REPORT (EIAR).
  2. WHERE PROPERTY LINE ADJUSTMENTS ARE PROPOSED, NEW BOUNDARY WALLS ARE PROPOSED TO MATCH EXISTING UNLESS OTHERWISE DETERMINED IN CONSULTATION WITH THE LANDOWNER.

**Disclaimer**

a. © National Transport Authority (NTA) 2023. This drawing is confidential and the copyright in it is owned by NTA. This drawing must not be either loaned, copied or otherwise reproduced in whole or in part or used for any purpose without the prior permission of NTA.

b. This drawing is to be used for the design element identified in the titleblock. Other information shown is to be considered indicative only. The drawing is to be read in conjunction with all other relevant design drawings.

c. O.S. data used for plans are printed under © Ordnance Survey Ireland Government of Ireland. All rights reserved. Licence Number 2023/OSI\_NMA\_180 National Transport Authority. All elevations are in metres and relate to OSI Geoid Model (OSGM15) Mean Head. All Co-ordinates are in Irish Transverse Mercator Grid (ITM) as defined by OSI active local GPS station.

d. Information concerning the position of apparatus shown on this drawing is based on drawings supplied by the utility owners and/or the utility works contractor, whilst every care has been taken in the preparation of this drawing, positions should be taken as approximate and are intended for general guidance only and no representation is made by the NTA as to the accuracy, completeness, sufficiency or otherwise of this drawing and the position of the apparatus. The information contained herein does not purport to be comprehensive or final as the apparatus is subject to being altered and/or superseded. Recipients should not rely on this information. Any liabilities are hereby expressly disclaimed.

e. The information contained herein has been provided by the NTA but does not purport to be comprehensive or final. Recipients should not rely on the information. Neither the NTA nor any of its directors, officers, employees, agents, stakeholders or advisers make any representation or warranty as to, or accept any liability or responsibility in relation to the adequacy, accuracy, reasonableness or completeness of the information provided as part of this document or any matter on which the information is based (including but not limited to loss or damage arising as a result of reliance by recipients on the information or any part of it). Any liabilities are hereby expressly disclaimed.

Rev	Date	Drn	Chk'd	App'd	Description
M01	21/03/23	EM	AD	CA	ISSUE FOR PHASE 4: PLANNING

Client: **NTA**  
Údarás Náisiúnta Iompair  
National Transport Authority

Engineering Designer: **AECOM** MOTT MACDONALD

Date: 21/03/23  
Scale: 1:500 @ A1, 1:1000 @ A3

Project Code: BCIDA  
Originator Code: ACM

Drawn: E.MINCHER  
Checked: A.DUGGAN  
Approved: C.ACTON














Programme Title: <b>BUSCONNECTS DUBLIN CORE BUS CORRIDORS INFRASTRUCTURE WORKS</b>			
Drawing Title: <b>TALLAGHT/CLONDALKIN TO CITY CENTRE CORE BUS CORRIDOR SCHEME GENERAL ARRANGEMENT</b>			
Drawing File Name: BCIDA-ACM-GEO_GA-0809_XX_00-DR-CR-0006	Sheet Number: 06 of 56	Status: A	Rev: M01

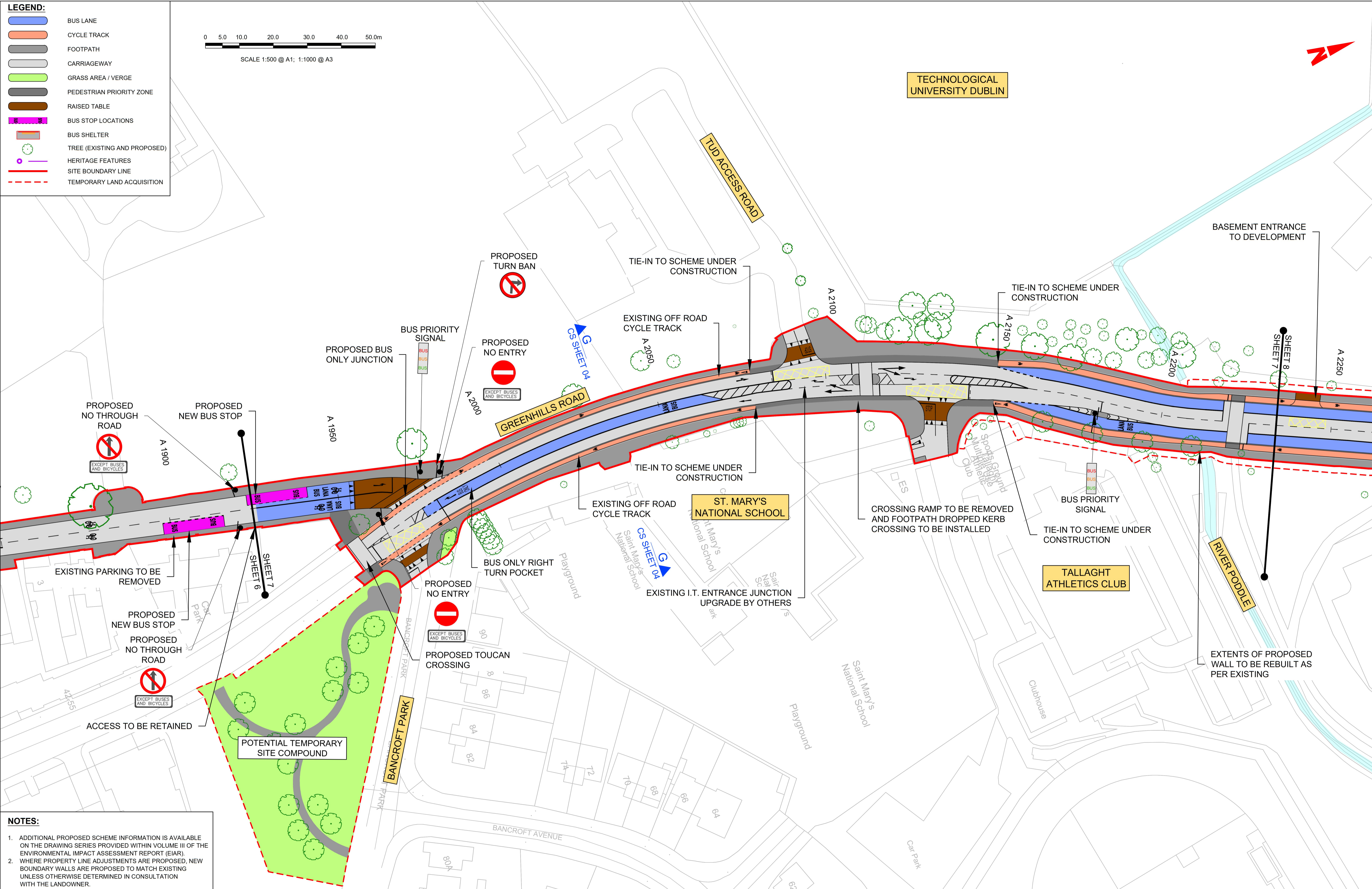
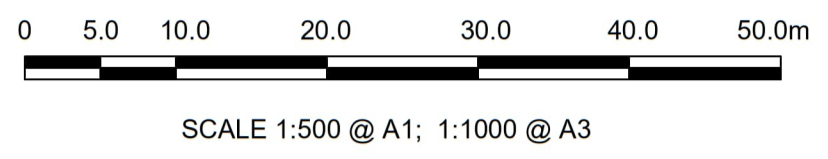
DO NOT SCALE USE FIGURED DIMENSIONS ONLY

C:\Users\andrew.bingham\OneDrive - AECOM\Documents\Tallaght Planning Phase\GA\_pilot\BCIDA-ACM-GEO\_GA-0809\_XX\_00-DR-CR-0006.dwg



**LEGEND:**

-  BUS LANE
-  CYCLE TRACK
-  FOOTPATH
-  CARRIAGEWAY
-  GRASS AREA / VERGE
-  PEDESTRIAN PRIORITY ZONE
-  RAISED TABLE
-  BUS STOP LOCATIONS
-  BUS SHELTER
-  TREE (EXISTING AND PROPOSED)
-  HERITAGE FEATURES
-  SITE BOUNDARY LINE
-  TEMPORARY LAND ACQUISITION



**NOTES:**

- ADDITIONAL PROPOSED SCHEME INFORMATION IS AVAILABLE ON THE DRAWING SERIES PROVIDED WITHIN VOLUME III OF THE ENVIRONMENTAL IMPACT ASSESSMENT REPORT (EIAR).
- WHERE PROPERTY LINE ADJUSTMENTS ARE PROPOSED, NEW BOUNDARY WALLS ARE PROPOSED TO MATCH EXISTING UNLESS OTHERWISE DETERMINED IN CONSULTATION WITH THE LANDOWNER.

Disclaimer  
 a. © National Transport Authority (NTA) 2023. This drawing is confidential and the copyright in it is owned by NTA. This drawing must not be either loaned, copied or otherwise reproduced in whole or in part or used for any purpose without the prior permission of NTA.  
 b. This drawing is to be used for the design element identified in the title block. Other information shown is to be considered indicative only. The drawing is to be read in conjunction with all other relevant design drawings.  
 c. O.S. data used for plans are printed under © Ordnance Survey Ireland Government of Ireland. All rights reserved. Licence Number 2023/OSI\_NMA\_180 National Transport Authority. All elevations are in metres and relate to OSI Geoid Model (OSGM15) Malin Head. All Co-ordinates are in Irish Transverse Mercator Grid (ITM) as defined by OSI active local GPS station.  
 d. Information concerning the position of apparatus shown on this drawing is based on drawings supplied by the utility owners and/or the utility works contractor, whilst every care has been taken in the preparation of this drawing, positions should be taken as approximate and are intended for general guidance only and no representation is made by the NTA as to the accuracy, completeness, sufficiency or otherwise of this drawing and the position of the apparatus. The information contained herein does not purport to be comprehensive or final as the apparatus is subject to being altered and/or superseded. Recipients should not rely on this information. Any liabilities are hereby expressly disclaimed.  
 e. The information contained herein has been provided by the NTA but does not purport to be comprehensive or final. Recipients should not rely on the information. Neither the NTA nor any of its directors, officers, employees, agents, stakeholders or advisers make any representation or warranty as to, or accept any liability or responsibility in relation to the adequacy, accuracy, reasonableness or completeness of the information provided as part of this document or any matter on which the information is based (including but not limited to loss or damage arising as a result of reliance by recipients on the information or any part of it). Any liabilities are hereby expressly disclaimed.

Rev	Date	Drn	Chk'd	App'd	Description
M01	21/03/23	EM	AD	CA	ISSUE FOR PHASE 4: PLANNING

Client: **NTA**  
 Údarás Náisiúnta Iompair  
 National Transport Authority

Engineering Designer: **AECOM**  
 Drawn: E.MINCHER  
 Checked: A.DUGGAN  
 Approved: M.MACDONALD

Date: 21/03/23  
 Scale: 1:500 @ A1, 1:1000 @ A3  
 Project Code: BCIDA  
 Originator Code: ACM














Programme Title: <b>BUSCONNECTS DUBLIN</b>			
Drawing Title: <b>CORE BUS CORRIDORS INFRASTRUCTURE WORKS</b>			
Drawing File Name: BCIDA-ACM-GEO_GA-0809_XX_00-DR-CR-0007			
Sheet Number: 07 of 56	Status: A	Rev: M01	

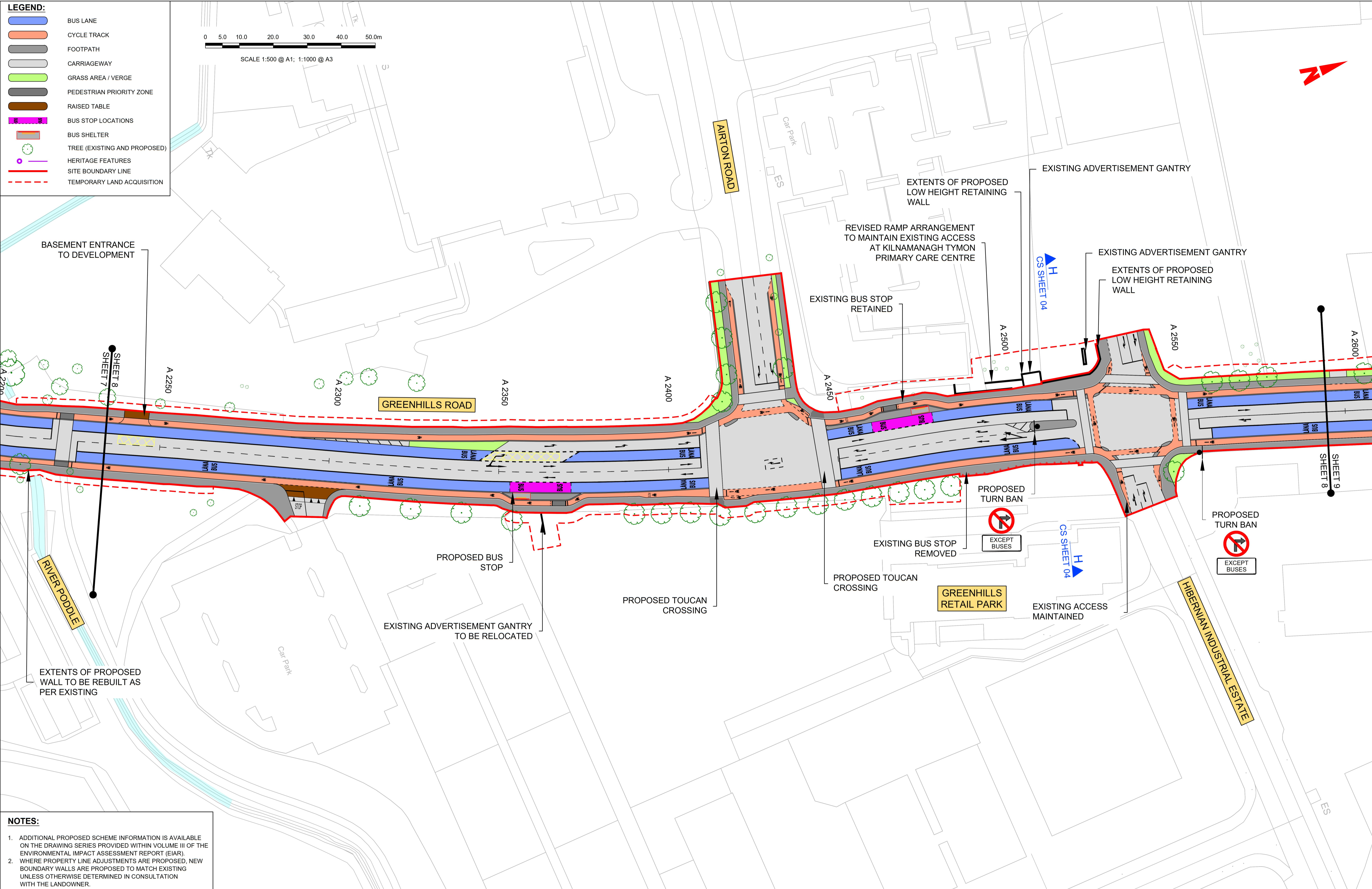
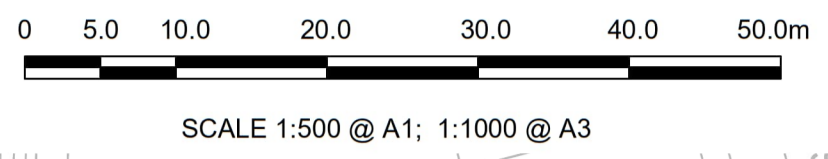
DO NOT SCALE USE FIGURED DIMENSIONS ONLY

C:\Users\andrew.bingham\OneDrive - AECOM\Directory\Bus Connects\Tallaght\Planning\Phase4\pilot\BCIDA-ACM-GEO\_GA-0809\_XX\_00-DR-CR-0007.dwg



**LEGEND:**

-  BUS LANE
-  CYCLE TRACK
-  FOOTPATH
-  CARRIAGEWAY
-  GRASS AREA / VERGE
-  PEDESTRIAN PRIORITY ZONE
-  RAISED TABLE
-  BUS STOP LOCATIONS
-  BUS SHELTER
-  TREE (EXISTING AND PROPOSED)
-  HERITAGE FEATURES
-  SITE BOUNDARY LINE
-  TEMPORARY LAND ACQUISITION



**NOTES:**

1. ADDITIONAL PROPOSED SCHEME INFORMATION IS AVAILABLE ON THE DRAWING SERIES PROVIDED WITHIN VOLUME III OF THE ENVIRONMENTAL IMPACT ASSESSMENT REPORT (EIAR).
2. WHERE PROPERTY LINE ADJUSTMENTS ARE PROPOSED, NEW BOUNDARY WALLS ARE PROPOSED TO MATCH EXISTING UNLESS OTHERWISE DETERMINED IN CONSULTATION WITH THE LANDOWNER.

Disclaimer

a. © National Transport Authority (NTA) 2023. This drawing is confidential and the copyright in it is owned by NTA. This drawing must not be either loaned, copied or otherwise reproduced in whole or in part or used for any purpose without the prior permission of NTA.

b. This drawing is to be used for the design element identified in the titlebox. Other information shown is to be considered indicative only. The drawing is to be read in conjunction with all other relevant design drawings.

c. O.S. data used for plans are printed under © Ordnance Survey Ireland Government of Ireland. All rights reserved. Licence Number 2023/OSI\_NMA\_180 National Transport Authority. All elevations are in metres and relate to OSI Geoid Model (OSGM15) Malin Head. All Co-ordinates are in Irish Transverse Mercator Grid (ITM) as defined by OSI active local GPS station.

d. Information concerning the position of apparatus shown on this drawing is based on drawings supplied by the utility owners and/or the utility works contractor, whilst every care has been taken in the preparation of this drawing, positions should be taken as approximate and are intended for general guidance only and no representation is made by the NTA as to the accuracy, completeness, sufficiency or otherwise of this drawing and the position of the apparatus. The information contained herein does not purport to be comprehensive or final as the apparatus is subject to being altered and/or superseded. Recipients should not rely on this information. Any liabilities are hereby expressly disclaimed.

e. The information contained herein has been provided by the NTA but does not purport to be comprehensive or final. Recipients should not rely on the information. Neither the NTA nor any of its directors, officers, employees, agents, stakeholders or advisers make any representation or warranty as to, or accept any liability or responsibility in relation to the adequacy, accuracy, reasonableness or completeness of the information provided as part of this document or any matter on which the information is based (including but not limited to loss or damage arising as a result of reliance by recipients on the information or any part of it). Any liabilities are hereby expressly disclaimed.



Rev	Date	Drn	Chk'd	App'd	Description
M01	21/03/23	EM	AD	CA	ISSUE FOR PHASE 4: PLANNING

Client: **NTA** Údarás Náisiúnta Iompair National Transport Authority

Engineering Designer: **AECOM** MOTT MACDONALD

Date: 21/03/23 Scale: 1:500 @ A1, 1:1000 @ A3

Project Code: BCIDA Originator Code: ACM

Drawn: E.MINCHER Checked: A.DUGGAN Approved: C.ACTON

QMS Code:














Programme Title: <b>BUSCONNECTS DUBLIN CORE BUS CORRIDORS INFRASTRUCTURE WORKS</b>			
Drawing Title: <b>TALLAGHT/CLONDALKIN TO CITY CENTRE CORE BUS CORRIDOR SCHEME GENERAL ARRANGEMENT</b>			
Drawing File Name: BCIDA-ACM-GEO_GA-0809_XX_00-DR-CR-0008	Sheet Number: 08 of 56	Status: A	Rev: M01

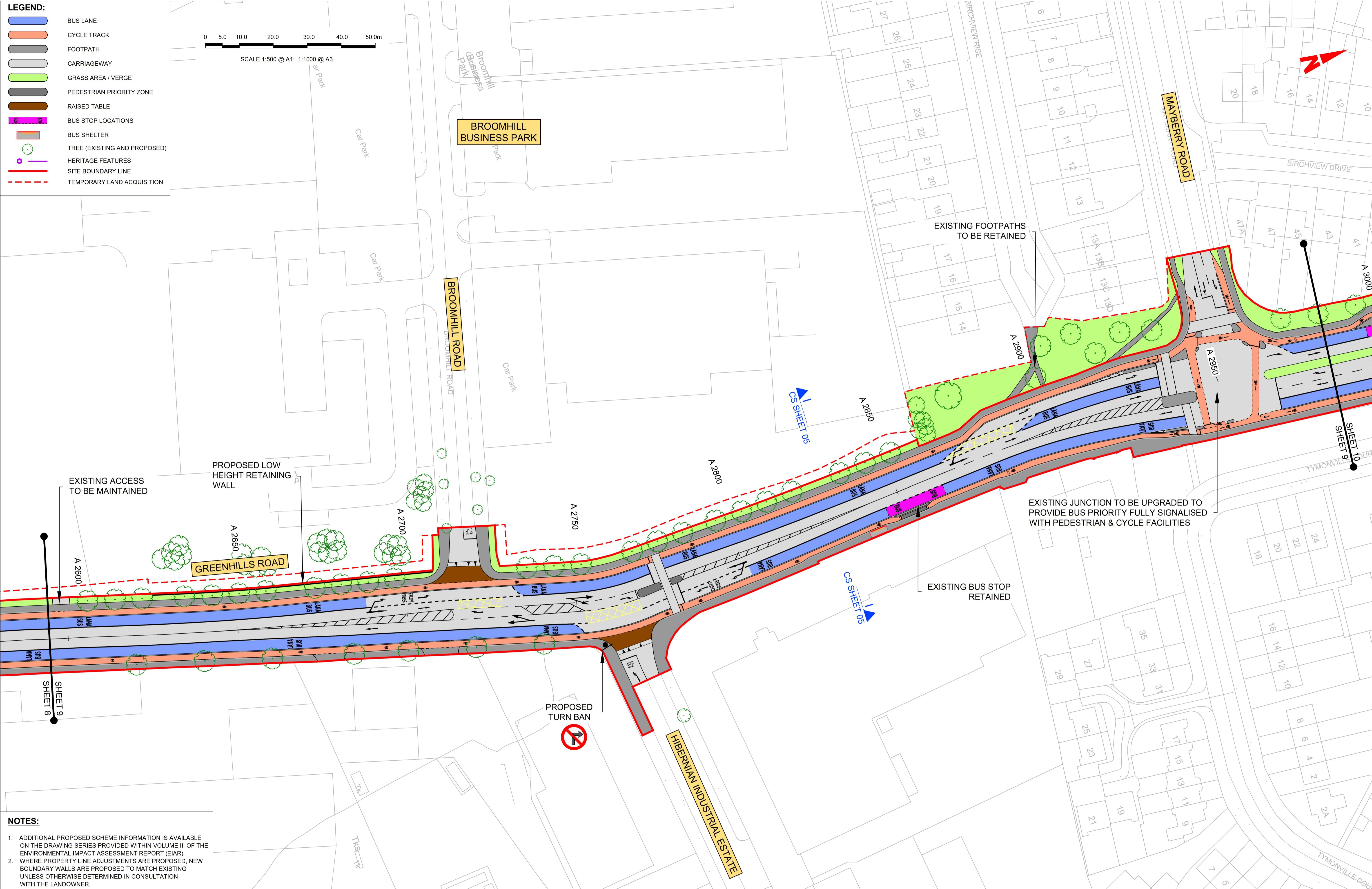
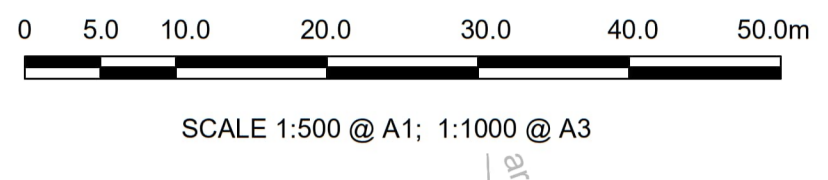
DO NOT SCALE USE FIGURED DIMENSIONS ONLY

C:\Users\andrew.bingham\OneDrive - AECOM\Directory\Bus Connects\Tallaght Planning Phase\GA\_p\p\BCIDA-ACM-GEO\_GA-0809\_XX\_00-DR-CR-0008.dwg



**LEGEND:**

-  BUS LANE
-  CYCLE TRACK
-  FOOTPATH
-  CARRIAGEWAY
-  GRASS AREA / VERGE
-  PEDESTRIAN PRIORITY ZONE
-  RAISED TABLE
-  BUS STOP LOCATIONS
-  BUS SHELTER
-  TREE (EXISTING AND PROPOSED)
-  HERITAGE FEATURES
-  SITE BOUNDARY LINE
-  TEMPORARY LAND ACQUISITION



- NOTES:**
1. ADDITIONAL PROPOSED SCHEME INFORMATION IS AVAILABLE ON THE DRAWING SERIES PROVIDED WITHIN VOLUME III OF THE ENVIRONMENTAL IMPACT ASSESSMENT REPORT (EIAR).
  2. WHERE PROPERTY LINE ADJUSTMENTS ARE PROPOSED, NEW BOUNDARY WALLS ARE PROPOSED TO MATCH EXISTING UNLESS OTHERWISE DETERMINED IN CONSULTATION WITH THE LANDOWNER.

Disclaimer  
 a. © National Transport Authority (NTA) 2023. This drawing is confidential and the copyright in it is owned by NTA. This drawing must not be either loaned, copied or otherwise reproduced in whole or in part or used for any purpose without the prior permission of NTA.  
 b. This drawing is to be used for the design element identified in the titleblock. Other information shown is to be considered indicative only. The drawing is to be read in conjunction with all other relevant design drawings.  
 c. O.S. data used for plans are printed under © Ordnance Survey Ireland Government of Ireland. All rights reserved. Licence Number 2023/OSI-NMA\_180 National Transport Authority. All elevations are in metres and relate to OSI Geoid Model (OSGM15) Malin Head. All Co-ordinates are in Irish Transverse Mercator Grid (ITM) as defined by OSI active local GPS station.  
 d. Information concerning the position of apparatus shown on this drawing is based on drawings supplied by the utility owners and/or the utility works contractor, whilst every care has been taken in the preparation of this drawing, positions should be taken as approximate and are intended for general guidance only and no representation is made by the NTA as to the accuracy, completeness, sufficiency or otherwise of this drawing and the position of the apparatus. The information contained herein does not purport to be comprehensive or final as the apparatus is subject to being altered and/or superseded. Recipients should not rely on this information. Any liabilities are hereby expressly disclaimed.  
 e. The information contained herein has been provided by the NTA but does not purport to be comprehensive or final. Recipients should not rely on the information. Neither the NTA nor any of its directors, officers, employees, agents, stakeholders or advisers make any representation or warranty as to, or accept any liability or responsibility in relation to, the adequacy, accuracy, reasonableness or completeness of the information provided as part of this document or any matter on which the information is based (including but not limited to loss or damage arising as a result of reliance by recipients on the information or any part of it). Any liabilities are hereby expressly disclaimed.



Rev	Date	Drn	Chk'd	App'd	Description
M01	21/03/23	EM	AD	CA	ISSUE FOR PHASE 4: PLANNING

Client: **NTA**  
 Údarás Náisiúnta Iompair  
 National Transport Authority

Engineering Designer: **AECOM** MOTT MACDONALD

Date: 21/03/23  
 Scale: 1:500 @ A1, 1:1000 @ A3

Project Code: BCIDA  
 Originator Code: ACM














Drawn: E.MINCHER  
 Checked: A.DUGGAN  
 Approved: C.ACTON

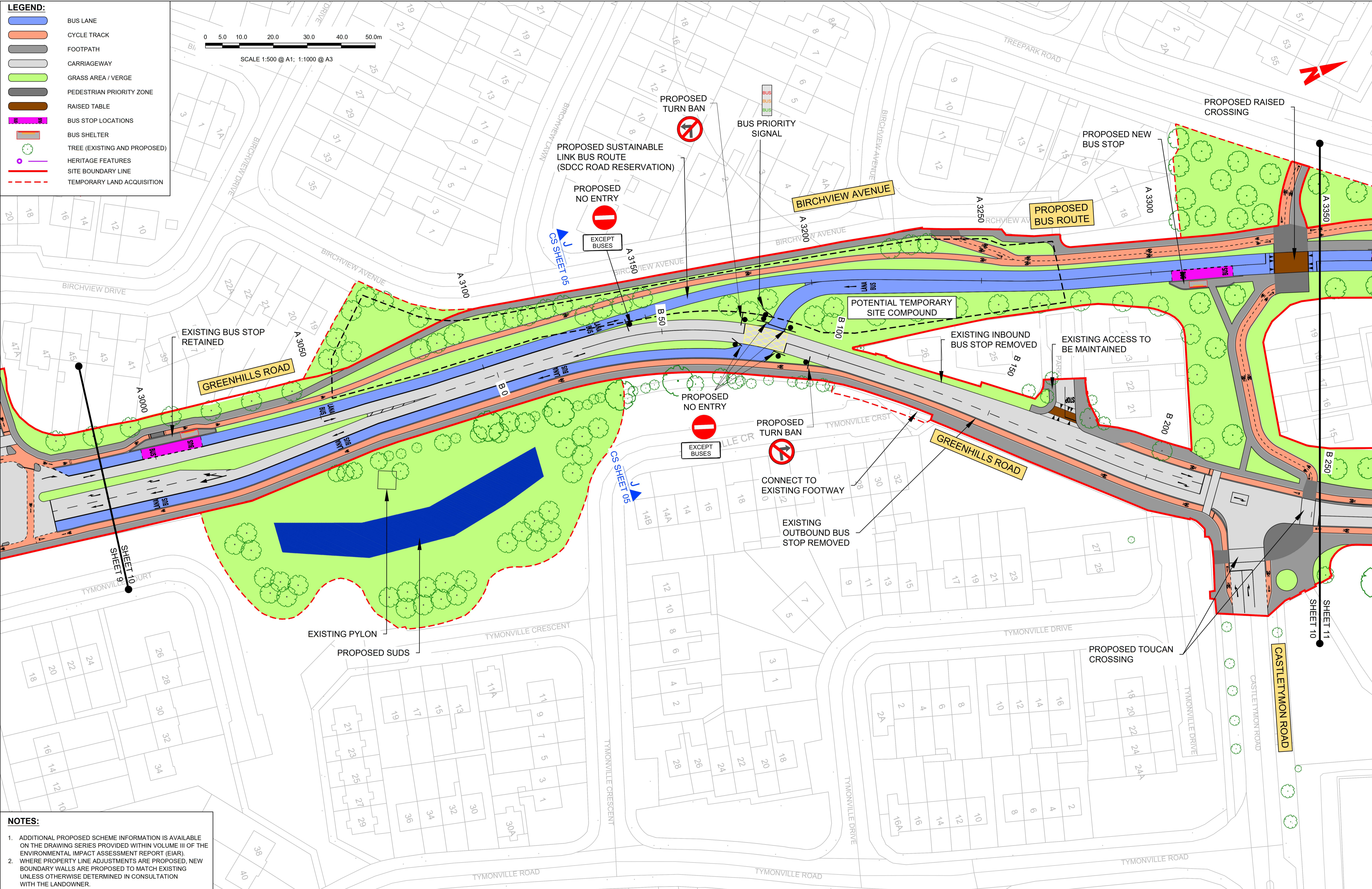
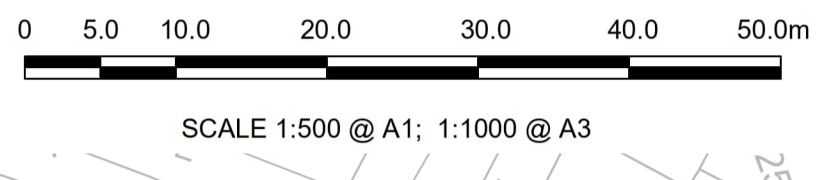
Programme Title: <b>BUSCONNECTS DUBLIN CORE BUS CORRIDORS INFRASTRUCTURE WORKS</b>			
Drawing Title: <b>TALLAGHT/CLONDALKIN TO CITY CENTRE CORE BUS CORRIDOR SCHEME GENERAL ARRANGEMENT</b>			
Drawing File Name: BCIDA-ACM-GEO_GA-0809_XX_00-DR-CR-0009	Sheet Number: 09 of 56	Status: A	Rev: M01

DO NOT SCALE USE FIGURED DIMENSIONS ONLY

C:\Users\andrew.bingham\OneDrive - AECOM\OneDrive - AECOM\Directory\Bus Connects\Tallaght Planning Phase\GA\_pj\BCIDA-ACM-GEO\_GA-0809\_XX\_00-DR-CR-0009.dwg



- LEGEND:**
-  BUS LANE
  -  CYCLE TRACK
  -  FOOTPATH
  -  CARRIAGEWAY
  -  GRASS AREA / VERGE
  -  PEDESTRIAN PRIORITY ZONE
  -  RAISED TABLE
  -  BUS STOP LOCATIONS
  -  BUS SHELTER
  -  TREE (EXISTING AND PROPOSED)
  -  HERITAGE FEATURES
  -  SITE BOUNDARY LINE
  -  TEMPORARY LAND ACQUISITION



- NOTES:**
1. ADDITIONAL PROPOSED SCHEME INFORMATION IS AVAILABLE ON THE DRAWING SERIES PROVIDED WITHIN VOLUME III OF THE ENVIRONMENTAL IMPACT ASSESSMENT REPORT (EIAR).
  2. WHERE PROPERTY LINE ADJUSTMENTS ARE PROPOSED, NEW BOUNDARY WALLS ARE PROPOSED TO MATCH EXISTING UNLESS OTHERWISE DETERMINED IN CONSULTATION WITH THE LANDOWNER.

Disclaimer  
 © National Transport Authority (NTA) 2023. This drawing is confidential and the copyright in it is owned by NTA. This drawing must not be either loaned, copied or otherwise reproduced in whole or in part or used for any purpose without the prior permission of NTA.  
 This drawing is to be used for the design element identified in the titleblock. Other information shown is to be considered indicative only. The drawing is to be read in conjunction with all other relevant design drawings.  
 O.S. data used for plans are printed under © Ordnance Survey Ireland Government of Ireland. All rights reserved. Licence Number 2023/OSI\_NMA\_180 National Transport Authority. All elevations are in metres and relate to OSI Geoid Model (OSGM15) Malin Head. All Co-ordinates are in Irish Transverse Mercator Grid (ITM) as defined by OSI active local GPS station.  
 Information concerning the position of apparatus shown on this drawing is based on drawings supplied by the utility owners and/or the utility works contractor, whilst every care has been taken in the preparation of this drawing, positions should be taken as approximate and are intended for general guidance only and no representation is made by the NTA as to the accuracy, completeness, sufficiency or otherwise of this drawing and the position of the apparatus. The information contained herein does not purport to be comprehensive or final as the apparatus is subject to being altered and/or superceded. Recipients should not rely on this information. Any liabilities are hereby expressly disclaimed.

e. The information contained herein has been provided by the NTA but does not purport to be comprehensive or final. Recipients should not rely on the information. Neither the NTA nor any of its directors, officers, employees, agents, stakeholders or advisers make any representation or warranty as to, or accept any liability or responsibility in relation to, the adequacy, accuracy, reasonableness or completeness of the information provided as part of this document or any matter on which the information is based (including but not limited to loss or damage arising as a result of reliance by recipients on the information or any part of it). Any liabilities are hereby expressly disclaimed.



Rev	Date	Drn	Chk'd	App'd	Description
M01	21/03/23	EM	AD	CA	ISSUE FOR PHASE 4: PLANNING

Client: **NTA**  
 Údarás Náisiúnta Iompair  
 National Transport Authority

Engineering Designer: **AECOM** **MOTT MACDONALD**

Date: 21/03/23  
 Scale: 1:500 @ A1, 1:1000 @ A3  
 Project Code: BCIDA, ACM

Drawn: E.MINCHER  
 Checked: A.DUGGAN  
 Approved: C.ACTON














Programme Title: <b>BUSCONNECTS DUBLIN CORE BUS CORRIDORS INFRASTRUCTURE WORKS</b>			
Drawing Title: <b>TALLAGHT/CLONDALKIN TO CITY CENTRE CORE BUS CORRIDOR SCHEME GENERAL ARRANGEMENT</b>			
Drawing File Name: BCIDA-ACM-GEO_GA-0809_XX_00-DR-CR-0010	Sheet Number: 10 of 56	Status: A	Rev: M01

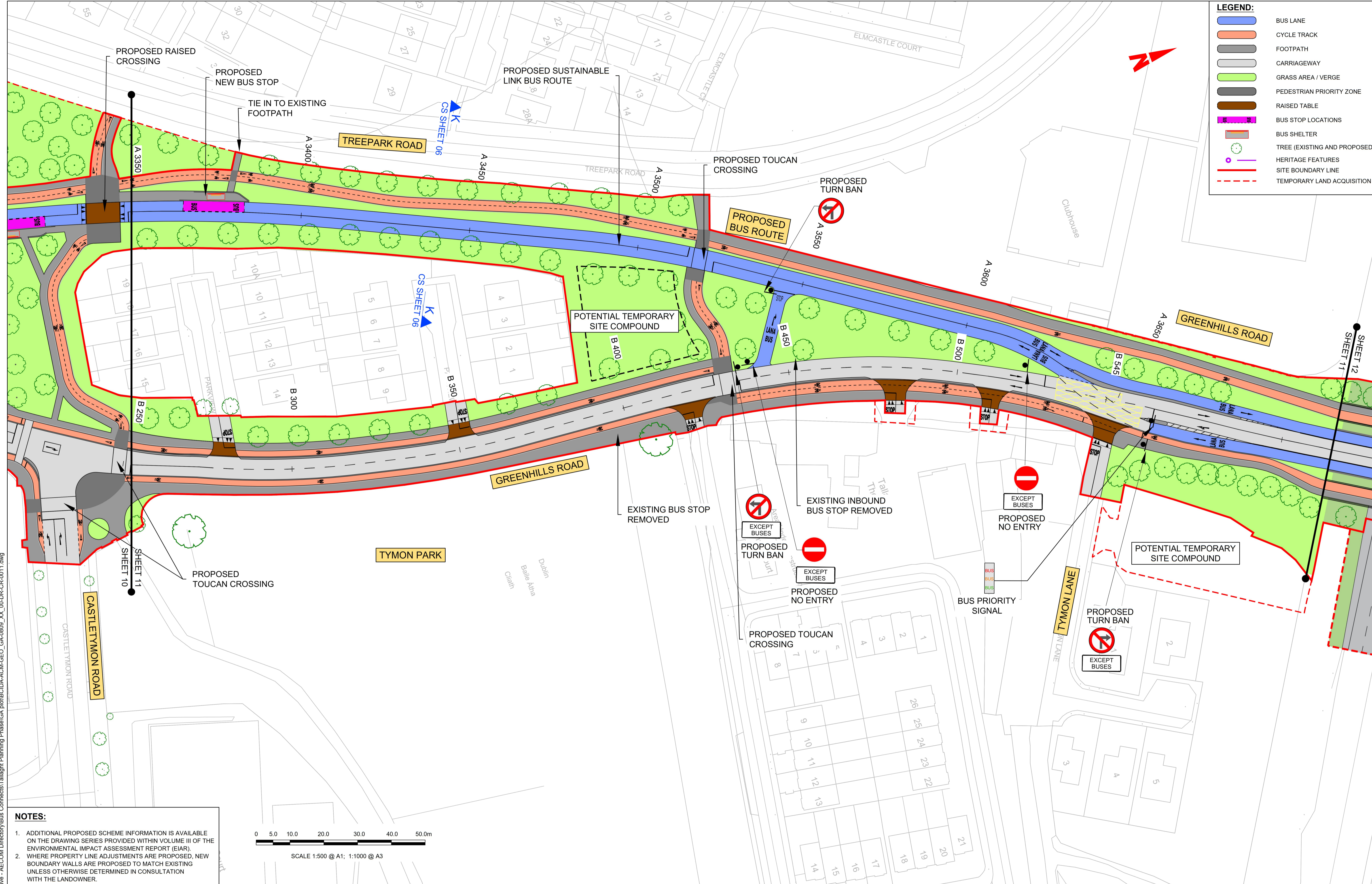
DO NOT SCALE USE FIGURED DIMENSIONS ONLY

C:\Users\andrew.bingham\OneDrive - AECOM\Directory\Bus Connects\Tallaght Planning Phase\GA\_pilot\BCIDA-ACM-GEO\_GA-0809\_XX\_00-DR-CR-0010.dwg



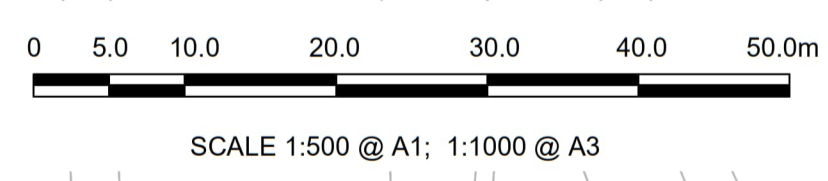
**LEGEND:**

-  BUS LANE
-  CYCLE TRACK
-  FOOTPATH
-  CARRIAGEWAY
-  GRASS AREA / VERGE
-  PEDESTRIAN PRIORITY ZONE
-  RAISED TABLE
-  BUS STOP LOCATIONS
-  BUS SHELTER
-  TREE (EXISTING AND PROPOSED)
-  HERITAGE FEATURES
-  SITE BOUNDARY LINE
-  TEMPORARY LAND ACQUISITION



**NOTES:**

- ADDITIONAL PROPOSED SCHEME INFORMATION IS AVAILABLE ON THE DRAWING SERIES PROVIDED WITHIN VOLUME III OF THE ENVIRONMENTAL IMPACT ASSESSMENT REPORT (EIAR).
- WHERE PROPERTY LINE ADJUSTMENTS ARE PROPOSED, NEW BOUNDARY WALLS ARE PROPOSED TO MATCH EXISTING UNLESS OTHERWISE DETERMINED IN CONSULTATION WITH THE LANDOWNER.



Disclaimer

a. © National Transport Authority (NTA) 2023. This drawing is confidential and the copyright in it is owned by NTA. This drawing must not be either loaned, copied or otherwise reproduced in whole or in part or used for any purpose without the prior permission of NTA.

b. This drawing is to be used for the design element identified in the title block. Other information shown is to be considered indicative only. The drawing is to be read in conjunction with all other relevant design drawings.

c. O.S. data used for plans are printed under © Ordnance Survey Ireland Government of Ireland. All rights reserved. Licence Number 2023/OSI-NMA\_180 National Transport Authority. All elevations are in metres and relate to OSI Geoid Model (OSGM15) Mean Head. All Co-ordinates are in Irish Transverse Mercator Grid (ITM) as defined by OSI active local GPS station.

d. Information concerning the position of apparatus shown on this drawing is based on drawings supplied by the utility owners and/or the utility works contractor, whilst every care has been taken in the preparation of this drawing, positions should be taken as approximate and are intended for general guidance only and no representation is made by the NTA as to the accuracy, completeness, sufficiency or otherwise of this drawing and the position of the apparatus. The information contained herein does not purport to be comprehensive or final as the apparatus is subject to being altered and/or superceded. Recipients should not rely on this information. Any liabilities are hereby expressly disclaimed.

e. The information contained herein has been provided by the NTA but does not purport to be comprehensive or final. Recipients should not rely on the information. Neither the NTA nor any of its directors, officers, employees, agents, stakeholders or advisers make any representation or warranty as to, or accept any liability or responsibility in relation to, the adequacy, accuracy, reasonableness or completeness of the information provided as part of this document or any matter on which the information is based (including but not limited to loss or damage arising as a result of reliance by recipients on the information or any part of it). Any liabilities are hereby expressly disclaimed.



Rev	Date	Drn	Chk'd	App'd	Description
M01	21/03/23	EM	AD	CA	ISSUE FOR PHASE 4: PLANNING

Client: **NTA** Údarás Náisiúnta Iompair National Transport Authority

Engineering Designer: **AECOM** MOTT MACDONALD

Date: 21/03/23 Scale: 1:500 @ A1, 1:1000 @ A3

Project Code: BCIDA Originator Code: ACM

Drawn: E.MINCHER Checked: A.DUGGAN Approved: C.ACTON

QMS Code:














Programme Title: <b>BUSCONNECTS DUBLIN CORE BUS CORRIDORS INFRASTRUCTURE WORKS</b>			
Drawing Title: TALLAGHT/CLONDALKIN TO CITY CENTRE CORE BUS CORRIDOR SCHEME GENERAL ARRANGEMENT			
Drawing File Name: BCIDA-ACM-GEO_GA-0809_XX_00-DR-CR-0011	Sheet Number: 11 of 56	Status: A	Rev: M01

DO NOT SCALE USE FIGURED DIMENSIONS ONLY

C:\Users\andrew.bingham\OneDrive - AECOM\Documents\Tallaght Planning Phase\GA\_pilot\BCIDA-ACM-GEO\_GA-0809\_XX\_00-DR-CR-0011.dwg



**LEGEND:**

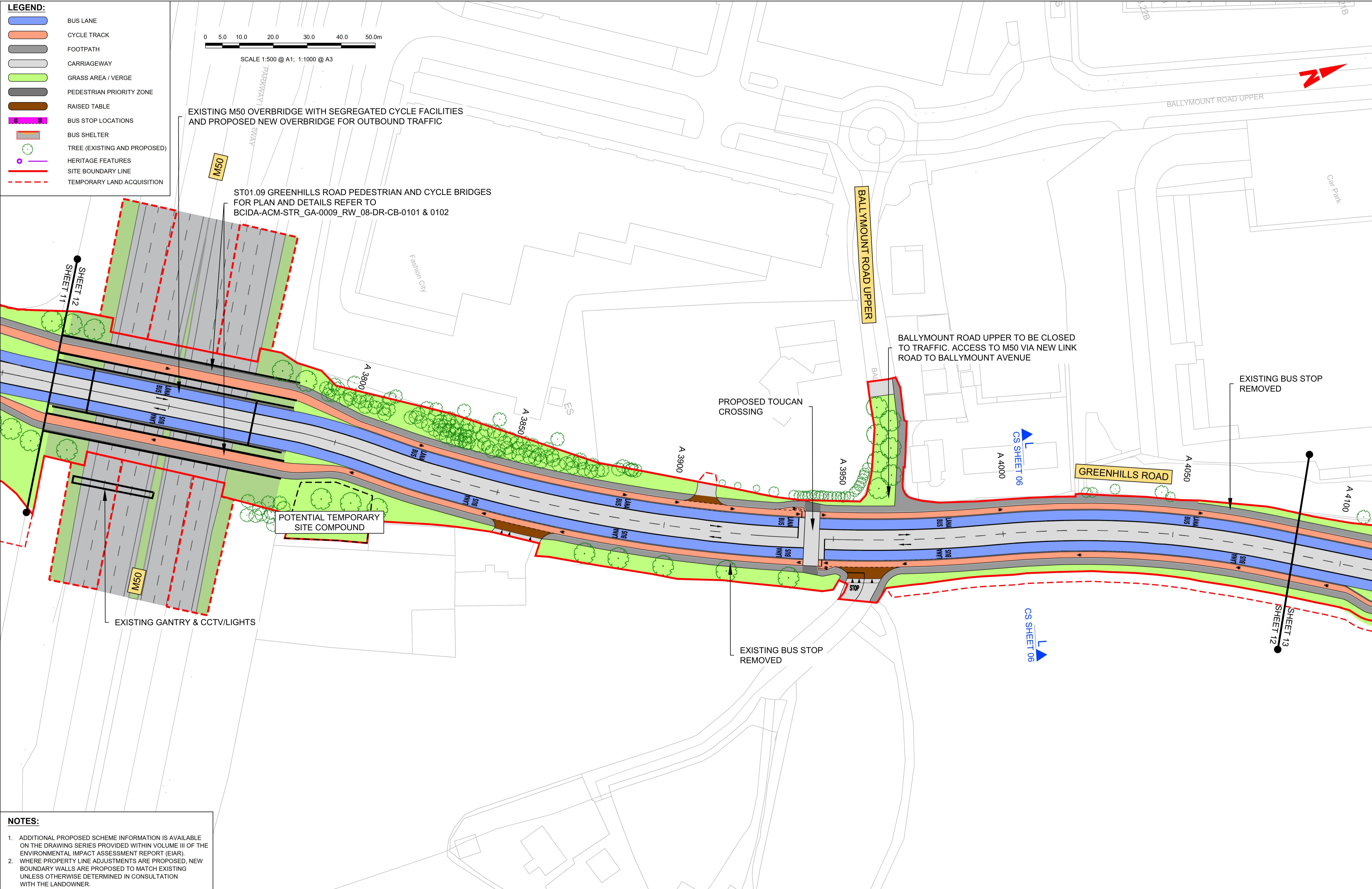
-  BUS LANE
-  CYCLE TRACK
-  FOOTPATH
-  CARRIAGEWAY
-  GRASS AREA / VERGE
-  PEDESTRIAN PRIORITY ZONE
-  RAISED TABLE
-  BUS STOP LOCATIONS
-  BUS SHELTER
-  TREE (EXISTING AND PROPOSED)
-  HERITAGE FEATURES
-  SITE BOUNDARY LINE
-  TEMPORARY LAND ACQUISITION



SCALE 1:500 @ A1; 1:1000 @ A3

EXISTING M50 OVERBRIDGE WITH SEGREGATED CYCLE FACILITIES AND PROPOSED NEW OVERBRIDGE FOR OUTBOUND TRAFFIC

ST01.09 GREENHILLS ROAD PEDESTRIAN AND CYCLE BRIDGES FOR PLAN AND DETAILS REFER TO BCIDA-ACM-STR\_GA-0009\_RW\_08-DR-CB-0101 & 0102



**NOTES:**

- ADDITIONAL PROPOSED SCHEME INFORMATION IS AVAILABLE ON THE DRAWING SERIES PROVIDED WITHIN VOLUME III OF THE ENVIRONMENTAL IMPACT ASSESSMENT REPORT (EIAR).
- WHERE PROPERTY LINE ADJUSTMENTS ARE PROPOSED, NEW BOUNDARY WALLS ARE PROPOSED TO MATCH EXISTING UNLESS OTHERWISE DETERMINED IN CONSULTATION WITH THE LANDOWNER.

Disclaimer

a. © National Transport Authority (NTA) 2023. This drawing is confidential and the copyright in it is owned by NTA. This drawing must not be either loaned, copied or otherwise reproduced in whole or in part or used for any purpose without the prior permission of NTA.

b. This drawing is to be used for the design element identified in the titleblock. Other information shown is to be considered indicative only. The drawing is to be read in conjunction with all other relevant design drawings.

c. O.S. data used for plans are printed under © Ordnance Survey Ireland Government of Ireland. All rights reserved. Licence Number 2023/OSI\_NMA\_180 National Transport Authority. All elevations are in metres and relate to OSI Geoid Model (OSGM15) Malin Head. All Co-ordinates are in Irish Transverse Mercator Grid (ITM) as defined by OSI active local GPS station.

d. Information concerning the position of apparatus shown on this drawing is based on drawings supplied by the utility owners and/or the utility works contractor, whilst every care has been taken in the preparation of this drawing, positions should be taken as approximate and are intended for general guidance only and no representation is made by the NTA as to the accuracy, completeness, sufficiency or otherwise of this drawing and the position of the apparatus. The information contained herein does not purport to be comprehensive or final as the apparatus is subject to being altered and/or superceded. Recipients should not rely on this information. Any liabilities are hereby expressly disclaimed.

e. The information contained herein has been provided by the NTA but does not purport to be comprehensive or final. Recipients should not rely on the information. Neither the NTA nor any of its directors, officers, employees, agents, stakeholders or advisers make any representation or warranty as to, or accept any liability or responsibility in relation to the adequacy, accuracy, reasonableness or completeness of the information provided as part of this document or any matter on which the information is based (including but not limited to loss or damage arising as a result of reliance by recipients on the information or any part of it). Any liabilities are hereby expressly disclaimed.



Rev	Date	Drn	Chk'd	App'd	Description
M01	21/03/23	EM	AD	CA	ISSUE FOR PHASE 4: PLANNING

Client: **NTA** Údarás Náisiúnta Iompair National Transport Authority

Engineering Designer: **AECOM** MOTT MACDONALD

Date: 21/03/23 Scale: 1:500 @ A1, 1:1000 @ A3

Project Code: BCIDA Originator Code: ACM

Drawn: E.MINCHER Checked: A.DUGGAN Approved: C.ACTON

QMS Code:














Programme Title: <b>BUSCONNECTS DUBLIN CORE BUS CORRIDORS INFRASTRUCTURE WORKS</b>			
Drawing Title: <b>TALLAGHT/CLONDALKIN TO CITY CENTRE CORE BUS CORRIDOR SCHEME GENERAL ARRANGEMENT</b>			
Drawing File Name: BCIDA-ACM-GEO_GA-0809_XX_00-DR-CR-0012	Sheet Number: 12 of 56	Status: A	Rev: M01

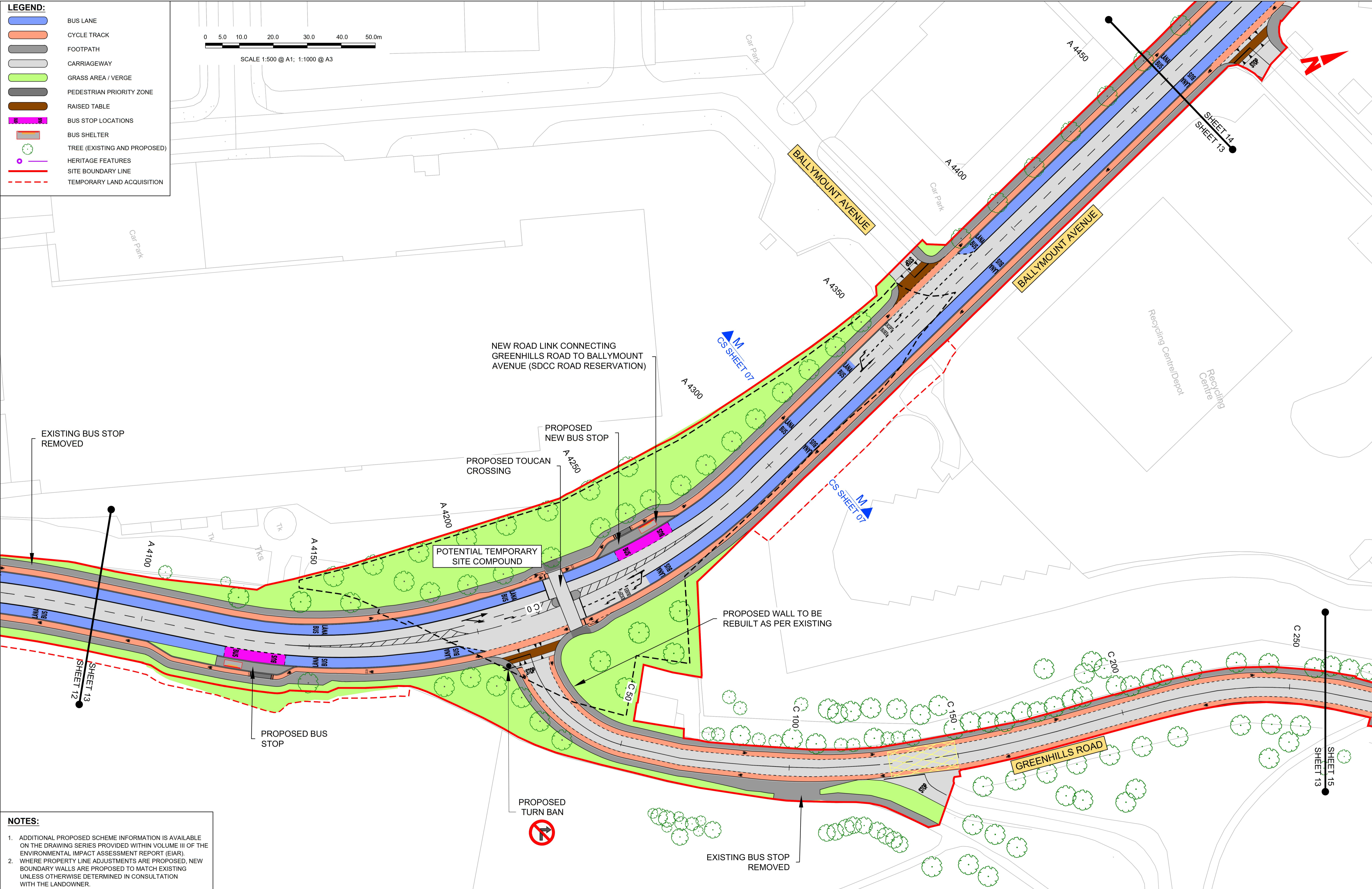
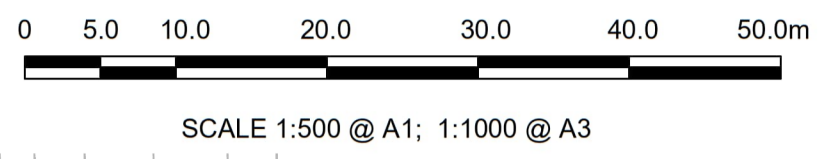
DO NOT SCALE USE FIGURED DIMENSIONS ONLY

C:\Users\andrew.bingham\OneDrive - AECOM\Directory\Bus Connects\Tallaght Planning Phase\GA\_p\p\BCIDA-ACM-GEO\_GA-0809\_XX\_00-DR-CR-0012.dwg



**LEGEND:**

-  BUS LANE
-  CYCLE TRACK
-  FOOTPATH
-  CARRIAGEWAY
-  GRASS AREA / VERGE
-  PEDESTRIAN PRIORITY ZONE
-  RAISED TABLE
-  BUS STOP LOCATIONS
-  BUS SHELTER
-  TREE (EXISTING AND PROPOSED)
-  HERITAGE FEATURES
-  SITE BOUNDARY LINE
-  TEMPORARY LAND ACQUISITION



**NOTES:**

- ADDITIONAL PROPOSED SCHEME INFORMATION IS AVAILABLE ON THE DRAWING SERIES PROVIDED WITHIN VOLUME III OF THE ENVIRONMENTAL IMPACT ASSESSMENT REPORT (EIAR).
- WHERE PROPERTY LINE ADJUSTMENTS ARE PROPOSED, NEW BOUNDARY WALLS ARE PROPOSED TO MATCH EXISTING UNLESS OTHERWISE DETERMINED IN CONSULTATION WITH THE LANDOWNER.

Disclaimer

a. © National Transport Authority (NTA) 2023. This drawing is confidential and the copyright in it is owned by NTA. This drawing must not be either loaned, copied or otherwise reproduced in whole or in part or used for any purpose without the prior permission of NTA.

b. This drawing is to be used for the design element identified in the titleblock. Other information shown is to be considered indicative only. The drawing is to be read in conjunction with all other relevant design drawings.

c. O.S. data used for plans are printed under © Ordnance Survey Ireland Government of Ireland. All rights reserved. Licence Number 2023/OSI\_NMA\_180 National Transport Authority. All elevations are in metres and relate to OSI Geoid Model (OSGM15) Malin Head. All Co-ordinates are in Irish Transverse Mercator Grid (ITM) as defined by OSI active local GPS station.

d. Information concerning the position of apparatus shown on this drawing is based on drawings supplied by the utility owners and/or the utility works contractor, whilst every care has been taken in the preparation of this drawing, positions should be taken as approximate and are intended for general guidance only and no representation is made by the NTA as to the accuracy, completeness, sufficiency or otherwise of this drawing and the position of the apparatus. The information contained herein does not purport to be comprehensive or final as the apparatus is subject to being altered and/or superceded. Recipients should not rely on this information. Any liabilities are hereby expressly disclaimed.

e. The information contained herein has been provided by the NTA but does not purport to be comprehensive or final. Recipients should not rely on the information. Neither the NTA nor any of its directors, officers, employees, agents, stakeholders or advisers make any representation or warranty as to, or accept any liability or responsibility in relation to, the adequacy, accuracy, reasonableness or completeness of the information provided as part of this document or any matter on which the information is based (including but not limited to loss or damage arising as a result of reliance by recipients on the information or any part of it). Any liabilities are hereby expressly disclaimed.



Rev	Date	Drn	Chk'd	App'd	Description
M01	21/03/23	EM	AD	CA	ISSUE FOR PHASE 4: PLANNING

Client: **NTA**  
Údarás Náisiúnta Iompair  
National Transport Authority

Engineering Designer: **AECOM** **MOTT MACDONALD**

Date: 21/03/23  
Scale: 1:500 @ A1, 1:1000 @ A3

Project Code: BCIDA  
Originator Code: ACM

Drawn: E.MINCHER  
Checked: A.DUGGAN  
Approved: C.ACTON

QMS Code:














Programme Title: <b>BUSCONNECTS DUBLIN CORE BUS CORRIDORS INFRASTRUCTURE WORKS</b>			
Drawing Title: <b>TALLAGHT/CLONDALKIN TO CITY CENTRE CORE BUS CORRIDOR SCHEME GENERAL ARRANGEMENT</b>			
Drawing File Name: BCIDA-ACM-GEO_GA-0809_XX_00-DR-CR-0013	Sheet Number: 13 of 56	Status: A	Rev: M01

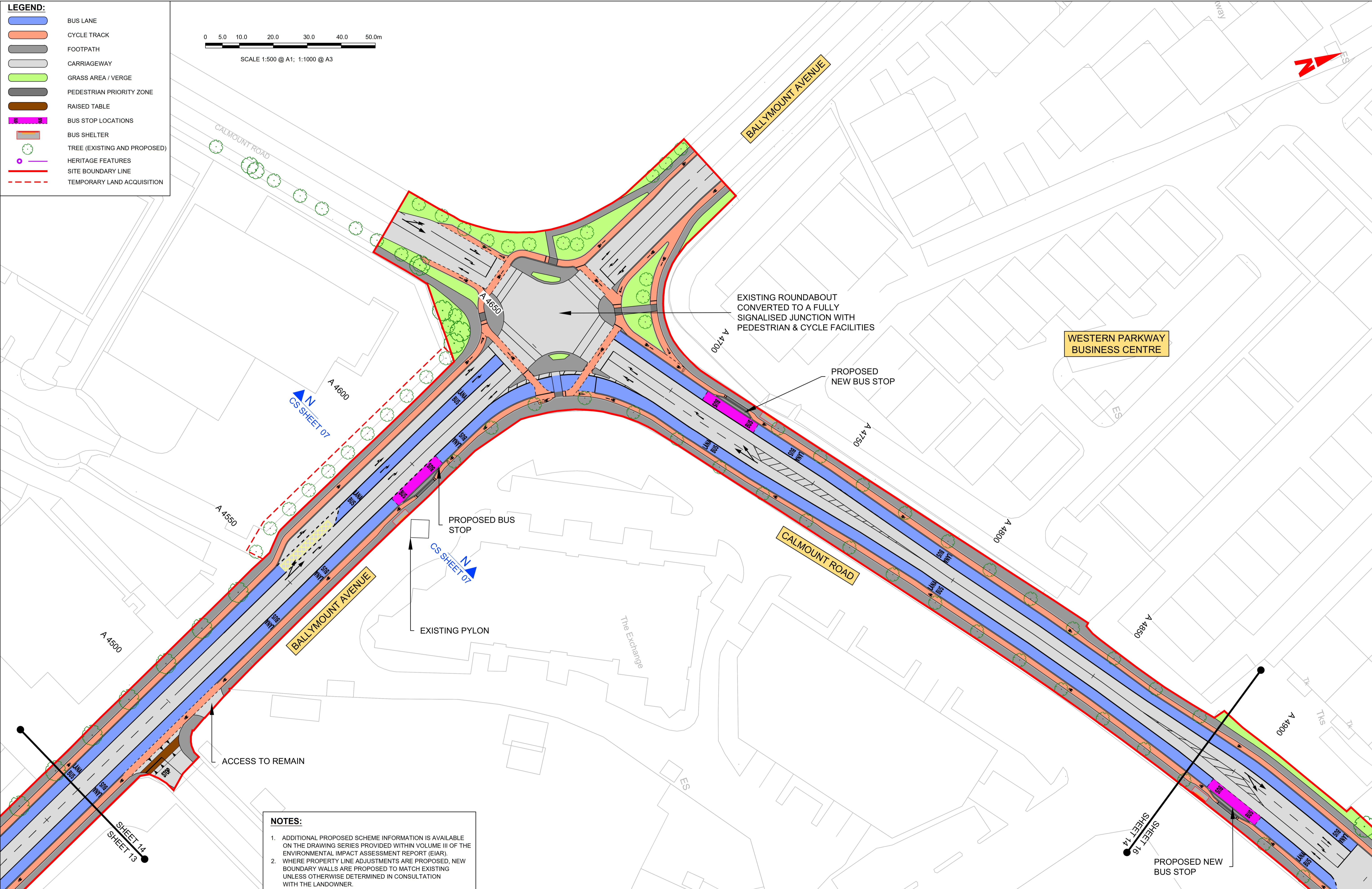
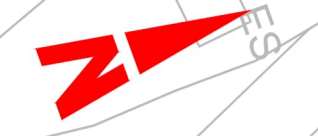
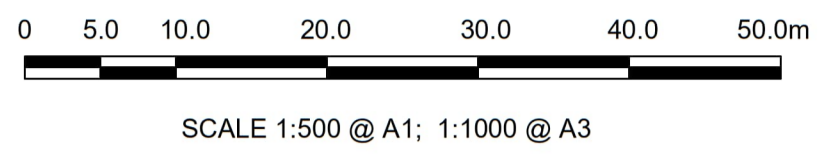
DO NOT SCALE USE FIGURED DIMENSIONS ONLY

C:\Users\andrew.bingham\OneDrive - AECOM\Directory\Bus Connects\Tallaght Planning Phase\GA\_p\BCIDA-ACM-GEO\_GA-0809\_XX\_00-DR-CR-0013.dwg



**LEGEND:**

-  BUS LANE
-  CYCLE TRACK
-  FOOTPATH
-  CARRIAGEWAY
-  GRASS AREA / VERGE
-  PEDESTRIAN PRIORITY ZONE
-  RAISED TABLE
-  BUS STOP LOCATIONS
-  BUS SHELTER
-  TREE (EXISTING AND PROPOSED)
-  HERITAGE FEATURES
-  SITE BOUNDARY LINE
-  TEMPORARY LAND ACQUISITION



**NOTES:**

1. ADDITIONAL PROPOSED SCHEME INFORMATION IS AVAILABLE ON THE DRAWING SERIES PROVIDED WITHIN VOLUME III OF THE ENVIRONMENTAL IMPACT ASSESSMENT REPORT (EIAR).
2. WHERE PROPERTY LINE ADJUSTMENTS ARE PROPOSED, NEW BOUNDARY WALLS ARE PROPOSED TO MATCH EXISTING UNLESS OTHERWISE DETERMINED IN CONSULTATION WITH THE LANDOWNER.


C:\Users\andrew.bingham\OneDrive - AECOM\Documents\Tallaght Planning Phase\GA\_pilot\BCIDA-ACM-GEO\_GA-0809\_XX\_00-DR-CR-0014.dwg



**Disclaimer**  
 a. © National Transport Authority (NTA) 2023. This drawing is confidential and the copyright in it is owned by NTA. This drawing must not be either loaned, copied or otherwise reproduced in whole or in part or used for any purpose without the prior permission of NTA.  
 b. This drawing is to be used for the design element identified in the titleblock. Other information shown is to be considered indicative only. The drawing is to be read in conjunction with all other relevant design drawings.  
 c. O.S. data used for plans are printed under © Ordnance Survey Ireland Government of Ireland. All rights reserved. Licence Number 2023/OSI\_NMA\_180 National Transport Authority. All elevations are in metres and relate to OSI Geoid Model (OSGM15) Malin Head. All Co-ordinates are in Irish Transverse Mercator Grid (ITM) as defined by OSI active local GPS station.  
 d. Information concerning the position of apparatus shown on this drawing is based on drawings supplied by the utility owners and/or the utility works contractor, whilst every care has been taken in the preparation of this drawing, positions should be taken as approximate and are intended for general guidance only and no representation is made by the NTA as to the accuracy, completeness, sufficiency or otherwise of this drawing and the position of the apparatus. The information contained herein does not purport to be comprehensive or final as the apparatus is subject to being altered and/or superceded. Recipients should not rely on this information. Any liabilities are hereby expressly disclaimed.

e. The information contained herein has been provided by the NTA but does not purport to be comprehensive or final. Recipients should not rely on the information. Neither the NTA nor any of its directors, officers, employees, agents, stakeholders or advisers make any representation or warranty as to, or accept any liability or responsibility in relation to the adequacy, accuracy, reasonableness or completeness of the information provided as part of this document or any matter on which the information is based (including but not limited to loss or damage arising as a result of reliance by recipients on the information or any part of it). Any liabilities are hereby expressly disclaimed.

**Project Ireland 2040**  
 Building Ireland's Future

Rev	Date	Drn	Chk'd	App'd	Description
M01	21/03/23	EM	AD	CA	ISSUE FOR PHASE 4: PLANNING

**Client**  
  
 Údarás Náisiúnta Iompair  
 National Transport Authority

**Engineering Designer**  
 

Date: 21/03/23  
 Scale: 1:500 @ A1, 1:1000 @ A3  
 Project Code: BCIDA  
 Originator Code: ACM

Drawn: E.MINCHER  
 Checked: A.DUGGAN  
 QMS Code:

Approved: C.ACTON

<b>Programme Title</b> BUSCONNECTS DUBLIN CORE BUS CORRIDORS INFRASTRUCTURE WORKS			
<b>Drawing Title</b> TALLAGHT/CLONDALKIN TO CITY CENTRE CORE BUS CORRIDOR SCHEME GENERAL ARRANGEMENT			
<b>Drawing File Name</b> BCIDA-ACM-GEO_GA-0809_XX_00-DR-CR-0014	<b>Sheet Number</b> 14 of 56	<b>Status</b> A	<b>Rev</b> M01

DO NOT SCALE USE FIGURED DIMENSIONS ONLY





C:\Users\andrew.bingham\OneDrive - AECOM\Documents\Tallaght Planning Phase\GA\_pilot\BCIDA-ACM-GEO\_GA-0809\_XX\_00-DR-CR-0015.dwg

**Disclaimer**

a. © National Transport Authority (NTA) 2023. This drawing is confidential and the copyright in it is owned by NTA. This drawing must not be either loaned, copied or otherwise reproduced in whole or in part or used for any purpose without the prior permission of NTA.

b. This drawing is to be used for the design element identified in the titleblock. Other information shown is to be considered indicative only. The drawing is to be read in conjunction with all other relevant design drawings.

c. O.S. data used for plans are printed under © Ordnance Survey Ireland Government of Ireland. All rights reserved. Licence Number 2023/OSI\_NMA\_180 National Transport Authority. All elevations are in metres and relate to OSI Geoid Model (OSGM15) Mean Head. All Co-ordinates are in Irish Transverse Mercator Grid (ITM) as defined by OSI active local GPS station.

d. Information concerning the position of apparatus shown on this drawing is based on drawings supplied by the utility owners and/or the utility works contractor, whilst every care has been taken in the preparation of this drawing, positions should be taken as approximate and are intended for general guidance only and no representation is made by the NTA as to the accuracy, completeness, sufficiency or otherwise of this drawing and the position of the apparatus. The information contained herein does not purport to be comprehensive or final as the apparatus is subject to being altered and/or superceded. Recipients should not rely on this information. Any liabilities are hereby expressly disclaimed.

e. The information contained herein has been provided by the NTA but does not purport to be comprehensive or final. Recipients should not rely on the information. Neither the NTA nor any of its directors, officers, employees, agents, stakeholders or advisers make any representation or warranty as to, or accept any liability or responsibility in relation to, the adequacy, accuracy, reasonableness or completeness of the information provided as part of this document or any matter on which the information is based (including but not limited to loss or damage arising as a result of reliance by recipients on the information or any part of it). Any liabilities are hereby expressly disclaimed.



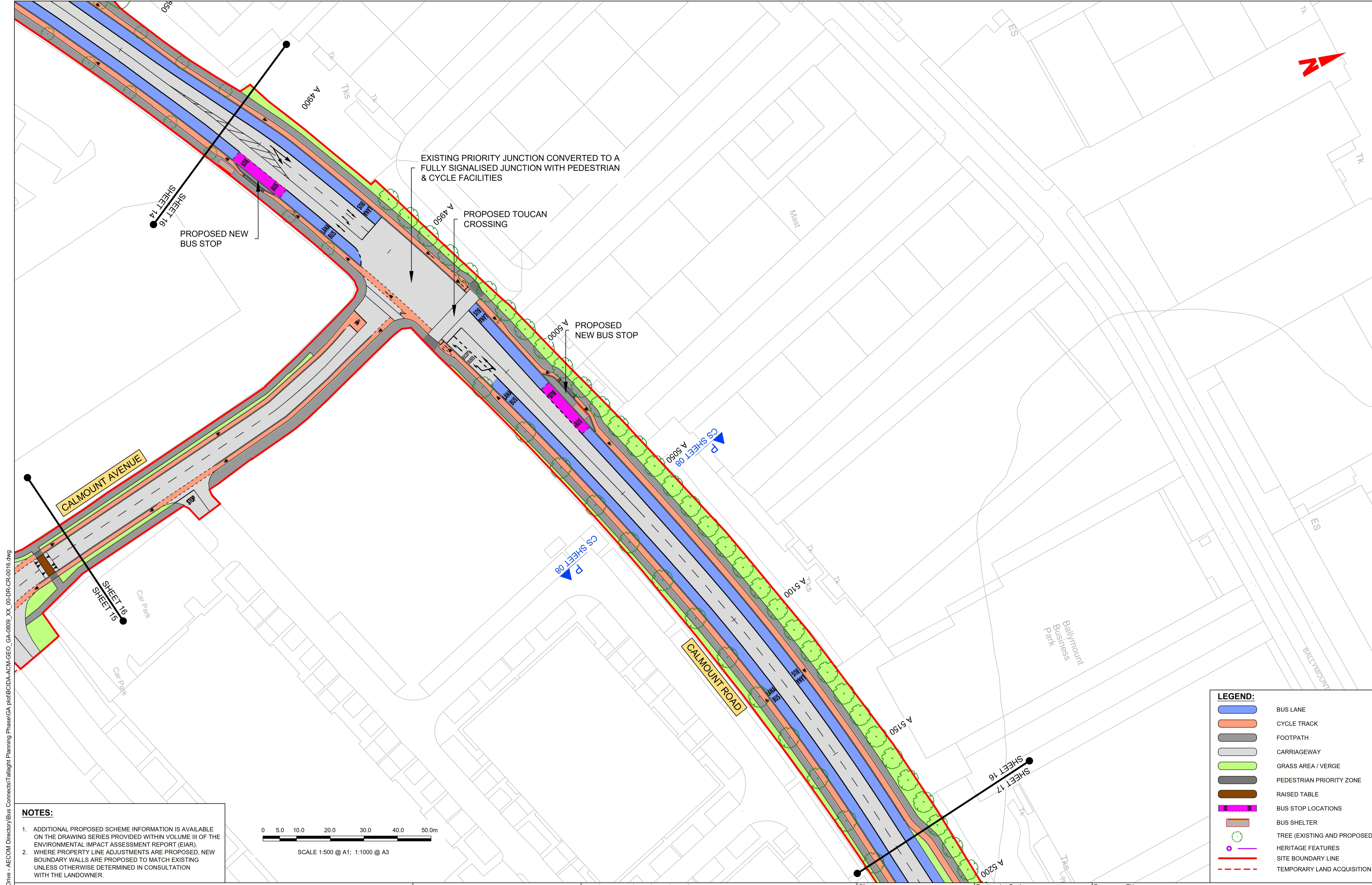
Rev	Date	Drn	Chk'd	App'd	Description
M01	21/03/23	EM	AD	CA	ISSUE FOR PHASE 4: PLANNING

<b>NTA</b> Údarás Náisiúnta Iompair National Transport Authority		Engineering Designer <b>AECOM</b> <b>M</b> <b>M</b> E.MINCHER MOTT MACDONALD		
Date 21/03/23	Scale 1:500 @ A1 1:1000 @ A3	Drawn E.MINCHER	Checked A.DUGGAN	Approved C.ACTON
Project Code BCIDA	Originator Code ACM	QMS Code		

Programme Title <b>BUSCONNECTS DUBLIN</b> <b>CORE BUS CORRIDORS INFRASTRUCTURE WORKS</b>			
Drawing Title TALLAGHT/CLONDALKIN TO CITY CENTRE CORE BUS CORRIDOR SCHEME GENERAL ARRANGEMENT			
Drawing File Name BCIDA-ACM-GEO_GA-0809_XX_00-DR-CR-0015	Sheet Number 15 of 56	Status A	Rev M01

DO NOT SCALE USE FIGURED DIMENSIONS ONLY

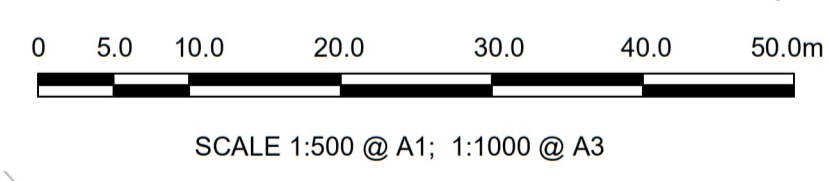




C:\Users\andrew.bingham\OneDrive - AECOM\Documents\Tallaght Planning Phase\GA\_pilot\BCIDA-ACM-GEO\_GA-0809\_XX\_00-DR-CR-0016.dwg

**NOTES:**

- ADDITIONAL PROPOSED SCHEME INFORMATION IS AVAILABLE ON THE DRAWING SERIES PROVIDED WITHIN VOLUME III OF THE ENVIRONMENTAL IMPACT ASSESSMENT REPORT (EIAR).
- WHERE PROPERTY LINE ADJUSTMENTS ARE PROPOSED, NEW BOUNDARY WALLS ARE PROPOSED TO MATCH EXISTING UNLESS OTHERWISE DETERMINED IN CONSULTATION WITH THE LANDOWNER.



**LEGEND:**

	BUS LANE
	CYCLE TRACK
	FOOTPATH
	CARRIAGEWAY
	GRASS AREA / VERGE
	PEDESTRIAN PRIORITY ZONE
	RAISED TABLE
	BUS STOP LOCATIONS
	BUS SHELTER
	TREE (EXISTING AND PROPOSED)
	HERITAGE FEATURES
	SITE BOUNDARY LINE
	TEMPORARY LAND ACQUISITION

Disclaimer

a. © National Transport Authority (NTA) 2023. This drawing is confidential and the copyright in it is owned by NTA. This drawing must not be either loaned, copied or otherwise reproduced in whole or in part or used for any purpose without the prior permission of NTA.

b. This drawing is to be used for the design element identified in the titlebox. Other information shown is to be considered indicative only. The drawing is to be read in conjunction with all other relevant design drawings.

c. O.S. data used for plans are printed under © Ordnance Survey Ireland Government of Ireland. All rights reserved. Licence Number 2023/OSI-NMA\_180 National Transport Authority. All elevations are in metres and relate to OSI Geoid Model (OSGM15) Malin Head. All Co-ordinates are in Irish Transverse Mercator Grid (ITM) as defined by OSI active local GPS station.

d. Information concerning the position of apparatus shown on this drawing is based on drawings supplied by the utility owners and/or the utility works contractor, whilst every care has been taken in the preparation of this drawing, positions should be taken as approximate and are intended for general guidance only and no representation is made by the NTA as to the accuracy, completeness, sufficiency or otherwise of this drawing and the position of the apparatus. The information contained herein does not purport to be comprehensive or final as the apparatus is subject to being altered and/or superseded. Recipients should not rely on this information. Any liabilities are hereby expressly disclaimed.

e. The information contained herein has been provided by the NTA but does not purport to be comprehensive or final. Recipients should not rely on the information. Neither the NTA nor any of its directors, officers, employees, agents, stakeholders or advisers make any representation or warranty as to, or accept any liability or responsibility in relation to the adequacy, accuracy, reasonableness or completeness of the information provided as part of this document or any matter on which the information is based (including but not limited to loss or damage arising as a result of reliance by recipients on the information or any part of it). Any liabilities are hereby expressly disclaimed.



Rev	Date	Drm	Chk'd	App'd	Description
M01	21/03/23	EM	AD	CA	ISSUE FOR PHASE 4: PLANNING

Client: **NTA** Údarás Náisiúnta Iompair National Transport Authority

Engineering Designer: **AECOM** **MOTT MACDONALD**

Date: 21/03/23 Scale: 1:500 @ A1, 1:1000 @ A3

Project Code: BCIDA Originator Code: ACM

Drawn: E.MINCHER Checked: A.DUGGAN Approved: C.ACTON

QMS Code: \_\_\_\_\_

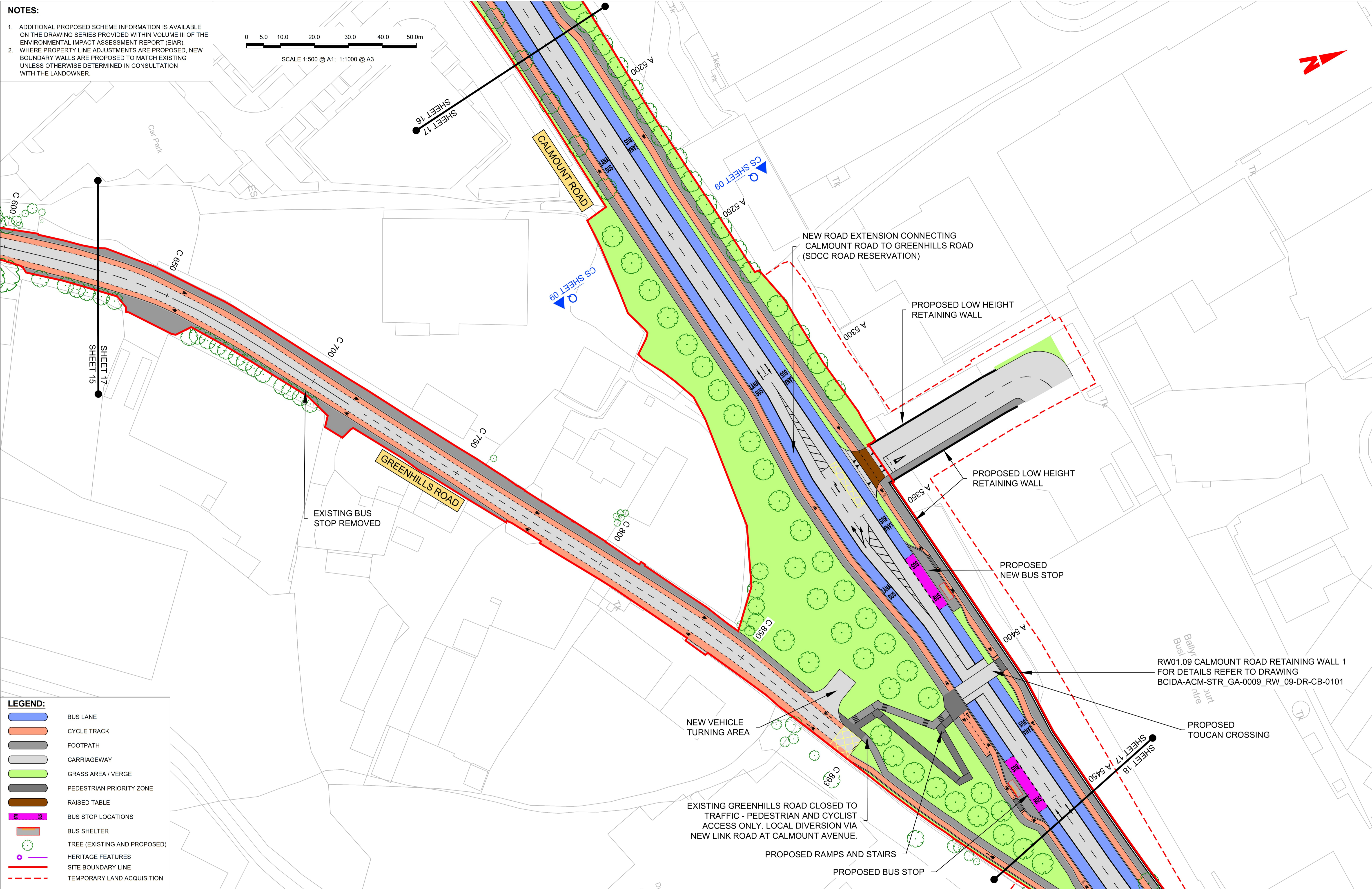
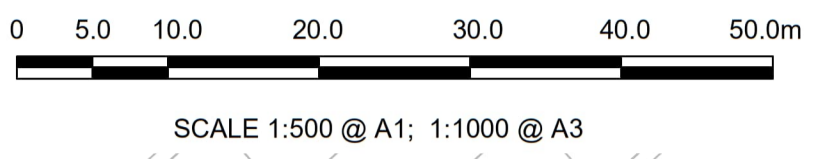
Programme Title: <b>BUSCONNECTS DUBLIN CORE BUS CORRIDORS INFRASTRUCTURE WORKS</b>			
Drawing Title: <b>TALLAGHT/CLONDALKIN TO CITY CENTRE CORE BUS CORRIDOR SCHEME GENERAL ARRANGEMENT</b>			
Drawing File Name: BCIDA-ACM-GEO_GA-0809_XX_00-DR-CR-0016	Sheet Number: 16 of 56	Status: A	Rev: M01

DO NOT SCALE USE FIGURED DIMENSIONS ONLY



**NOTES:**

1. ADDITIONAL PROPOSED SCHEME INFORMATION IS AVAILABLE ON THE DRAWING SERIES PROVIDED WITHIN VOLUME III OF THE ENVIRONMENTAL IMPACT ASSESSMENT REPORT (EIAR).
2. WHERE PROPERTY LINE ADJUSTMENTS ARE PROPOSED, NEW BOUNDARY WALLS ARE PROPOSED TO MATCH EXISTING UNLESS OTHERWISE DETERMINED IN CONSULTATION WITH THE LANDOWNER.



**LEGEND:**

	BUS LANE
	CYCLE TRACK
	FOOTPATH
	CARRIAGEWAY
	GRASS AREA / VERGE
	PEDESTRIAN PRIORITY ZONE
	RAISED TABLE
	BUS STOP LOCATIONS
	BUS SHELTER
	TREE (EXISTING AND PROPOSED)
	HERITAGE FEATURES
	SITE BOUNDARY LINE
	TEMPORARY LAND ACQUISITION

**Disclaimer**

a. © National Transport Authority (NTA) 2023. This drawing is confidential and the copyright in it is owned by NTA. This drawing must not be either loaned, copied or otherwise reproduced in whole or in part or used for any purpose without the prior permission of NTA.

b. This drawing is to be used for the design element identified in the titlebox. Other information shown is to be considered indicative only. The drawing is to be read in conjunction with all other relevant design drawings.

c. O.S. data used for plans are printed under © Ordnance Survey Ireland Government of Ireland. All rights reserved. Licence Number 2023/OSI\_NMA\_180 National Transport Authority. All elevations are in metres and relate to OSI Geoid Model (OSGM15) Malin Head. All Co-ordinates are in Irish Transverse Mercator Grid (ITM) as defined by OSI active local GPS station.

d. Information concerning the position of apparatus shown on this drawing is based on drawings supplied by the utility owners and/or the utility works contractor, whilst every care has been taken in the preparation of this drawing, positions should be taken as approximate and are intended for general guidance only and no representation is made by the NTA as to the accuracy, completeness, sufficiency or otherwise of this drawing and the position of the apparatus. The information contained herein does not purport to be comprehensive or final as the apparatus is subject to being altered and/or superceded. Recipients should not rely on this information. Any liabilities are hereby expressly disclaimed.

e. The information contained herein has been provided by the NTA but does not purport to be comprehensive or final. Recipients should not rely on the information. Neither the NTA nor any of its directors, officers, employees, agents, stakeholders or advisers make any representation or warranty as to, or accept any liability or responsibility in relation to, the adequacy, accuracy, reasonableness or completeness of the information provided as part of this document or any matter on which the information is based (including but not limited to loss or damage arising as a result of reliance by recipients on the information or any part of it). Any liabilities are hereby expressly disclaimed.



Rev	Date	Drm	Chk'd	App'd	Description
M01	21/03/23	EM	AD	CA	ISSUE FOR PHASE 4: PLANNING

Client: **NTA**  
Údarás Náisiúnta Iompair  
National Transport Authority

Engineering Designer: **AECOM** **MOTT MACDONALD**

Date: 21/03/23  
Scale: 1:500 @ A1, 1:1000 @ A3

Project Code: BCIDA  
Originator Code: ACM

Drawn: E.MINCHER  
Checked: A.DUGGAN  
Approved: C.ACTON














Programme Title: <b>BUSCONNECTS DUBLIN</b>			
Drawing Title: <b>CORE BUS CORRIDORS INFRASTRUCTURE WORKS</b>			
Drawing File Name: BCIDA-ACM-GEO_GA-0809_XX_00-DR-CR-0017			
Sheet Number: 17 of 56	Status: A	Rev: M01	

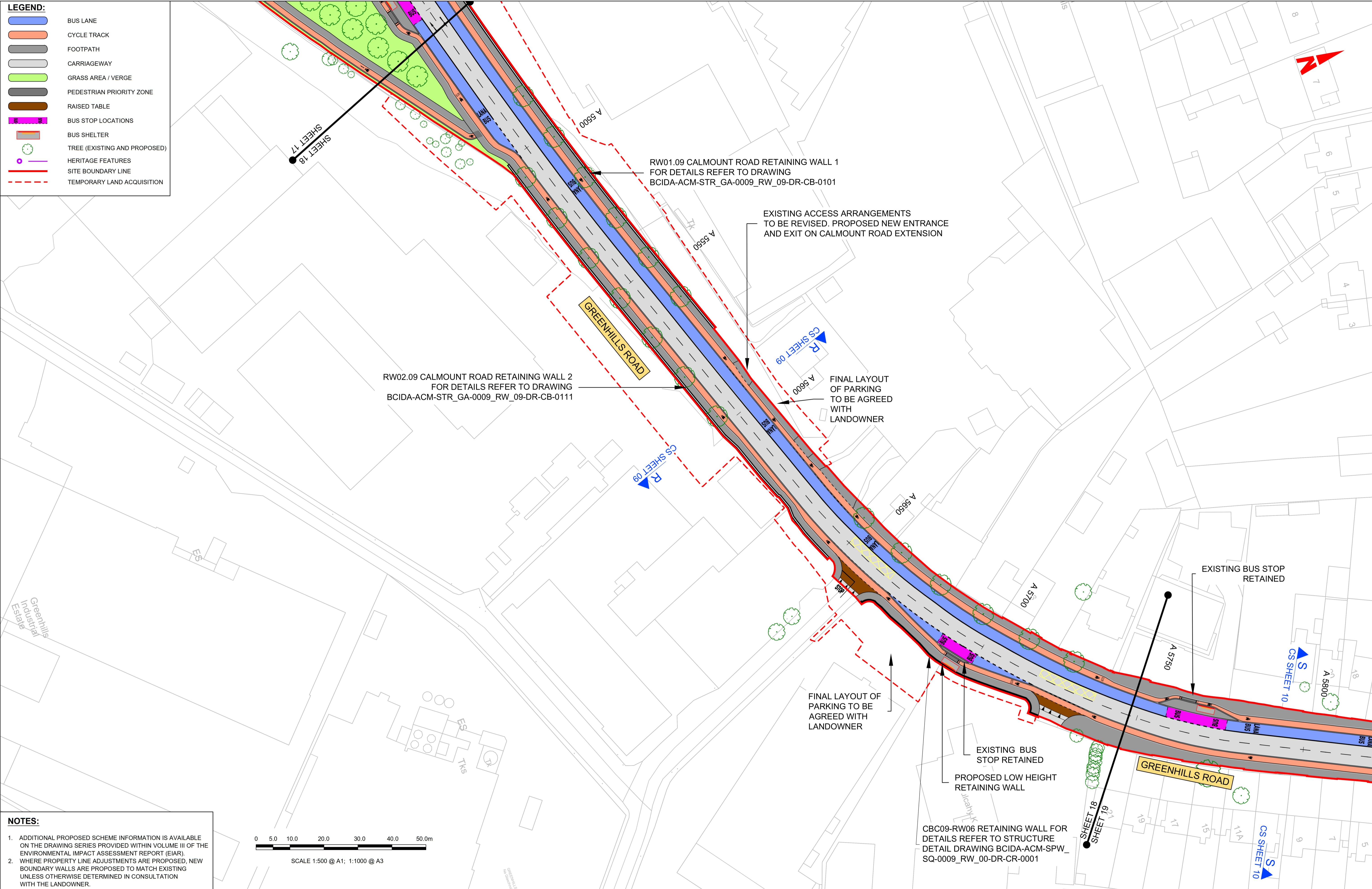
DO NOT SCALE USE FIGURED DIMENSIONS ONLY

C:\Users\andrew.bingham\OneDrive - AECOM Directory\Bus Connects\Tallaght Planning Phase\GA\_pilot\BCIDA-ACM-GEO\_GA-0809\_XX\_00-DR-CR-0017.dwg



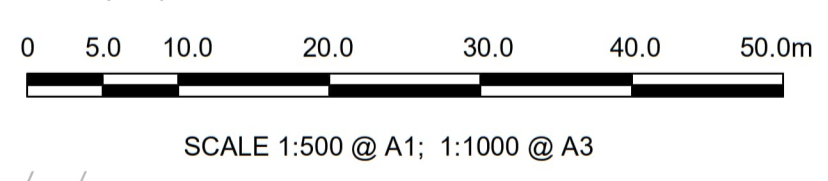
**LEGEND:**

-  BUS LANE
-  CYCLE TRACK
-  FOOTPATH
-  CARRIAGEWAY
-  GRASS AREA / VERGE
-  PEDESTRIAN PRIORITY ZONE
-  RAISED TABLE
-  BUS STOP LOCATIONS
-  BUS SHELTER
-  TREE (EXISTING AND PROPOSED)
-  HERITAGE FEATURES
-  SITE BOUNDARY LINE
-  TEMPORARY LAND ACQUISITION



**NOTES:**

- ADDITIONAL PROPOSED SCHEME INFORMATION IS AVAILABLE ON THE DRAWING SERIES PROVIDED WITHIN VOLUME III OF THE ENVIRONMENTAL IMPACT ASSESSMENT REPORT (EIAR).
- WHERE PROPERTY LINE ADJUSTMENTS ARE PROPOSED, NEW BOUNDARY LINES ARE PROPOSED TO MATCH EXISTING UNLESS OTHERWISE DETERMINED IN CONSULTATION WITH THE LANDOWNER.



**DISCLAIMER:**

a. © National Transport Authority (NTA) 2023. This drawing is confidential and the copyright in it is owned by NTA. This drawing must not be either loaned, copied or otherwise reproduced in whole or in part or used for any purpose without the prior permission of NTA.

b. This drawing is to be used for the design element identified in the titlebox. Other information shown is to be considered indicative only. The drawing is to be read in conjunction with all other relevant design drawings.

c. O.S. data used for plans are printed under © Ordnance Survey Ireland Government of Ireland. All rights reserved. Licence Number 2023/OSI\_NMA\_180 National Transport Authority. All elevations are in metres and relate to OSI Geoid Model (OSGM15) Malin Head. All Co-ordinates are in Irish Transverse Mercator Grid (ITM) as defined by OSI active local GPS station.

d. Information concerning the position of apparatus shown on this drawing is based on drawings supplied by the utility owners and/or the utility works contractor, whilst every care has been taken in the preparation of this drawing, positions should be taken as approximate and are intended for general guidance only and no representation is made by the NTA as to the accuracy, completeness, sufficiency or otherwise of this drawing and the position of the apparatus. The information contained herein does not purport to be comprehensive or final as the apparatus is subject to being altered and/or superseded. Recipients should not rely on this information. Any liabilities are hereby expressly disclaimed.

e. The information contained herein has been provided by the NTA but does not purport to be comprehensive or final. Recipients should not rely on the information. Neither the NTA nor any of its directors, officers, employees, agents, stakeholders or advisers make any representation or warranty as to, or accept any liability or responsibility in relation to, the adequacy, accuracy, reasonableness or completeness of the information provided as part of this document or any matter on which the information is based (including but not limited to loss or damage arising as a result of reliance by recipients on the information or any part of it). Any liabilities are hereby expressly disclaimed.



Rev	Date	Drm	Chk'd	App'd	Description
M01	21/03/23	EM	AD	CA	ISSUE FOR PHASE 4: PLANNING

Client: **NTA** Údarás Náisiúnta Iompair National Transport Authority

Engineering Designer: **AECOM** MOTT MACDONALD

Date: 21/03/23 Scale: 1:500 @ A1, 1:1000 @ A3

Project Code: BCIDA Originator Code: ACM

Drawn: E.MINCHER Checked: A.DUGGAN Approved: C.ACTON














Programme Title: <b>BUSCONNECTS DUBLIN CORE BUS CORRIDORS INFRASTRUCTURE WORKS</b>			
Drawing Title: <b>TALLAGHT/CLONDALKIN TO CITY CENTRE CORE BUS CORRIDOR SCHEME GENERAL ARRANGEMENT</b>			
Drawing File Name: BCIDA-ACM-GEO_GA-0809_XX_00-DR-CR-0018	Sheet Number: 18 of 56	Status: A	Rev: M01

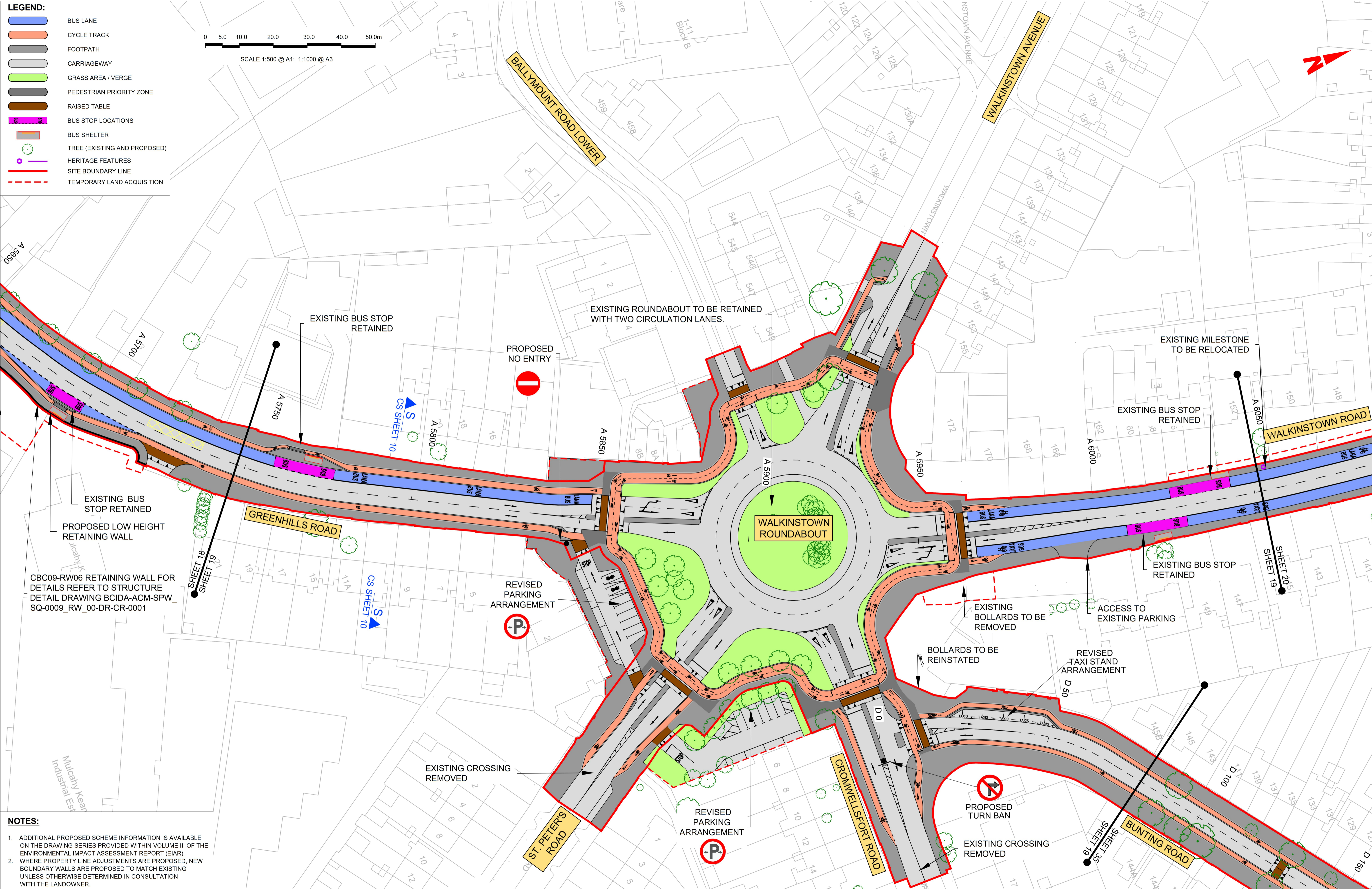
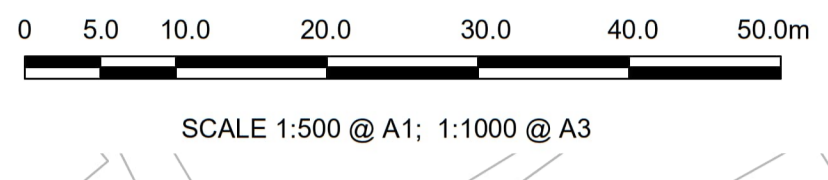
DO NOT SCALE USE FIGURED DIMENSIONS ONLY

C:\Users\andrew.bingham\OneDrive - AECOM\Documents\Tallaght Planning Phase\GA\_pilot\BCIDA-ACM-GEO\_GA-0809\_XX\_00-DR-CR-0018.dwg



**LEGEND:**

-  BUS LANE
-  CYCLE TRACK
-  FOOTPATH
-  CARRIAGEWAY
-  GRASS AREA / VERGE
-  PEDESTRIAN PRIORITY ZONE
-  RAISED TABLE
-  BUS STOP LOCATIONS
-  BUS SHELTER
-  TREE (EXISTING AND PROPOSED)
-  HERITAGE FEATURES
-  SITE BOUNDARY LINE
-  TEMPORARY LAND ACQUISITION



CBC09-RW06 RETAINING WALL FOR DETAILS REFER TO STRUCTURE DETAIL DRAWING BCIDA-ACM-SPW\_SQ-0009\_RW\_00-DR-CR-0001

- NOTES:**
1. ADDITIONAL PROPOSED SCHEME INFORMATION IS AVAILABLE ON THE DRAWING SERIES PROVIDED WITHIN VOLUME III OF THE ENVIRONMENTAL IMPACT ASSESSMENT REPORT (EIAR).
  2. WHERE PROPERTY LINE ADJUSTMENTS ARE PROPOSED, NEW BOUNDARY WALLS ARE PROPOSED TO MATCH EXISTING UNLESS OTHERWISE DETERMINED IN CONSULTATION WITH THE LANDOWNER.

Disclaimer  
 a. © National Transport Authority (NTA) 2023. This drawing is confidential and the copyright in it is owned by NTA. This drawing must not be either loaned, copied or otherwise reproduced in whole or in part or used for any purpose without the prior permission of NTA.  
 b. This drawing is to be used for the design element identified in the titleblock. Other information shown is to be considered indicative only. The drawing is to be read in conjunction with all other relevant design drawings.  
 c. O.S. data used for plans are printed under © Ordnance Survey Ireland Government of Ireland. All rights reserved. Licence Number 2023/OSI\_NMA\_180 National Transport Authority. All elevations are in metres and relate to OSI Geoid Model (OSGM15) Mean Head. All Co-ordinates are in Irish Transverse Mercator Grid (ITM) as defined by OSI active local GPS station.  
 d. Information concerning the position of apparatus shown on this drawing is based on drawings supplied by the utility owners and/or the utility works contractor, whilst every care has been taken in the preparation of this drawing, positions should be taken as approximate and are intended for general guidance only and no representation is made by the NTA as to the accuracy, completeness, sufficiency or otherwise of this drawing and the position of the apparatus. The information contained herein does not purport to be comprehensive or final as the apparatus is subject to being altered and/or superceded. Recipients should not rely on this information. Any liabilities are hereby expressly disclaimed.  
 e. The information contained herein has been provided by the NTA but does not purport to be comprehensive or final. Recipients should not rely on the information. Neither the NTA nor any of its directors, officers, employees, agents, stakeholders or advisers make any representation or warranty as to, or accept any liability or responsibility in relation to, the adequacy, accuracy, reasonableness or completeness of the information provided as part of this document or any matter on which the information is based (including but not limited to loss or damage arising as a result of reliance by recipients on the information or any part of it). Any liabilities are hereby expressly disclaimed.



Rev	Date	Drn	Chk'd	App'd	Description
M01	21/03/23	EM	AD	CA	ISSUE FOR PHASE 4: PLANNING

Client: **NTA**  
 Údarás Náisiúnta Iompair  
 National Transport Authority

Engineering Designer: **AECOM** **MOTT MACDONALD**














Date: 21/03/23  
 Scale: 1:500 @ A1, 1:1000 @ A3  
 Project Code: BCIDA, ACM  
 Drawn: E.MINCHER, Checked: A.DUGGAN, Approved: C.ACTON

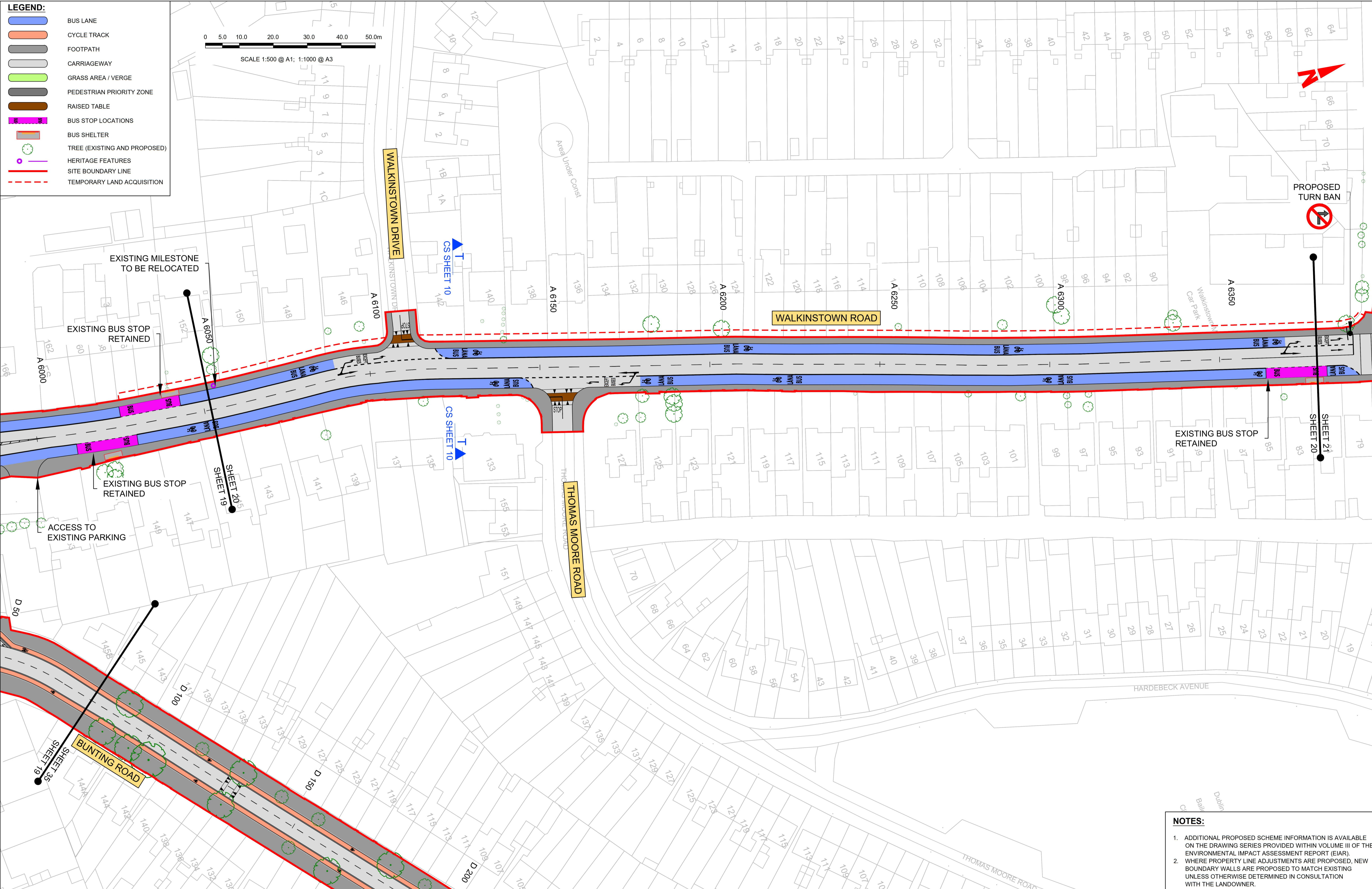
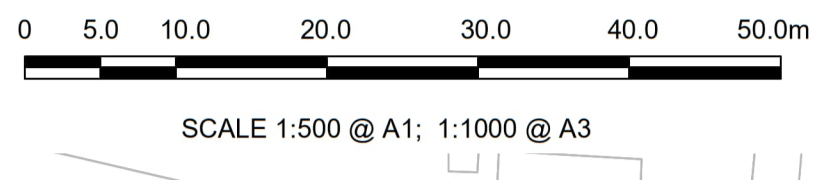
Programme Title: <b>BUSCONNECTS DUBLIN CORE BUS CORRIDORS INFRASTRUCTURE WORKS</b>			
Drawing Title: <b>TALLAGHT/CLONDALKIN TO CITY CENTRE CORE BUS CORRIDOR SCHEME GENERAL ARRANGEMENT</b>			
Drawing File Name: BCIDA-ACM-GEO_GA-0809_XX_00-DR-CR-0019	Sheet Number: 19 of 56	Status: A	Rev: M01

DO NOT SCALE USE FIGURED DIMENSIONS ONLY



**LEGEND:**

-  BUS LANE
-  CYCLE TRACK
-  FOOTPATH
-  CARRIAGEWAY
-  GRASS AREA / VERGE
-  PEDESTRIAN PRIORITY ZONE
-  RAISED TABLE
-  BUS STOP LOCATIONS
-  BUS SHELTER
-  TREE (EXISTING AND PROPOSED)
-  HERITAGE FEATURES
-  SITE BOUNDARY LINE
-  TEMPORARY LAND ACQUISITION



**NOTES:**

- ADDITIONAL PROPOSED SCHEME INFORMATION IS AVAILABLE ON THE DRAWING SERIES PROVIDED WITHIN VOLUME III OF THE ENVIRONMENTAL IMPACT ASSESSMENT REPORT (EIAR).
- WHERE PROPERTY LINE ADJUSTMENTS ARE PROPOSED, NEW BOUNDARY WALLS ARE PROPOSED TO MATCH EXISTING UNLESS OTHERWISE DETERMINED IN CONSULTATION WITH THE LANDOWNER.

Disclaimer  
 a. © National Transport Authority (NTA) 2023. This drawing is confidential and the copyright in it is owned by NTA. This drawing must not be either loaned, copied or otherwise reproduced in whole or in part or used for any purpose without the prior permission of NTA.  
 b. This drawing is to be used for the design element identified in the titleblock. Other information shown is to be considered indicative only. The drawing is to be read in conjunction with all other relevant design drawings.  
 c. O.S. data used for plans are printed under © Ordnance Survey Ireland Government of Ireland. All rights reserved. Licence Number 2023/OSI-NMA\_190 National Transport Authority. All elevations are in metres and relate to OSI Geoid Model (OSGM15) Malin Head. All Co-ordinates are in Irish Transverse Mercator Grid (ITM) as defined by OSI active local GPS station.  
 d. Information concerning the position of apparatus shown on this drawing is based on drawings supplied by the utility owners and/or the utility works contractor, whilst every care has been taken in the preparation of this drawing, positions should be taken as approximate and are intended for general guidance only and no representation is made by the NTA as to the accuracy, completeness, sufficiency or otherwise of this drawing and the position of the apparatus. The information contained herein does not purport to be comprehensive or final as the apparatus is subject to being altered and/or superceded. Recipients should not rely on this information. Any liabilities are hereby expressly disclaimed.

e. The information contained herein has been provided by the NTA but does not purport to be comprehensive or final. Recipients should not rely on the information. Neither the NTA nor any of its directors, officers, employees, agents, stakeholders or advisers make any representation or warranty as to, or accept any liability or responsibility in relation to the adequacy, accuracy, reasonableness or completeness of the information provided as part of this document or any matter on which the information is based (including but not limited to loss or damage arising as a result of reliance by recipients on the information or any part of it). Any liabilities are hereby expressly disclaimed.

Project Ireland 2040  
 Building Ireland's Future

Rev	Date	Drn	Chk'd	App'd	Description
M01	21/03/23	EM	AD	CA	ISSUE FOR PHASE 4: PLANNING

Client: **NTA**  
 Údarás Náisiúnta Iompair  
 National Transport Authority

Date: 21/03/23  
 Project Code: BCIDA

Scale: 1:500 @ A1  
 1:1000 @ A3

Originator Code: ACM

Engineering Designer: **AECOM**, **MOTT MACDONALD**

Drawn: E.MINCHER  
 Checked: A.DUGGAN  
 Approved: C.ACTON

QMS Code

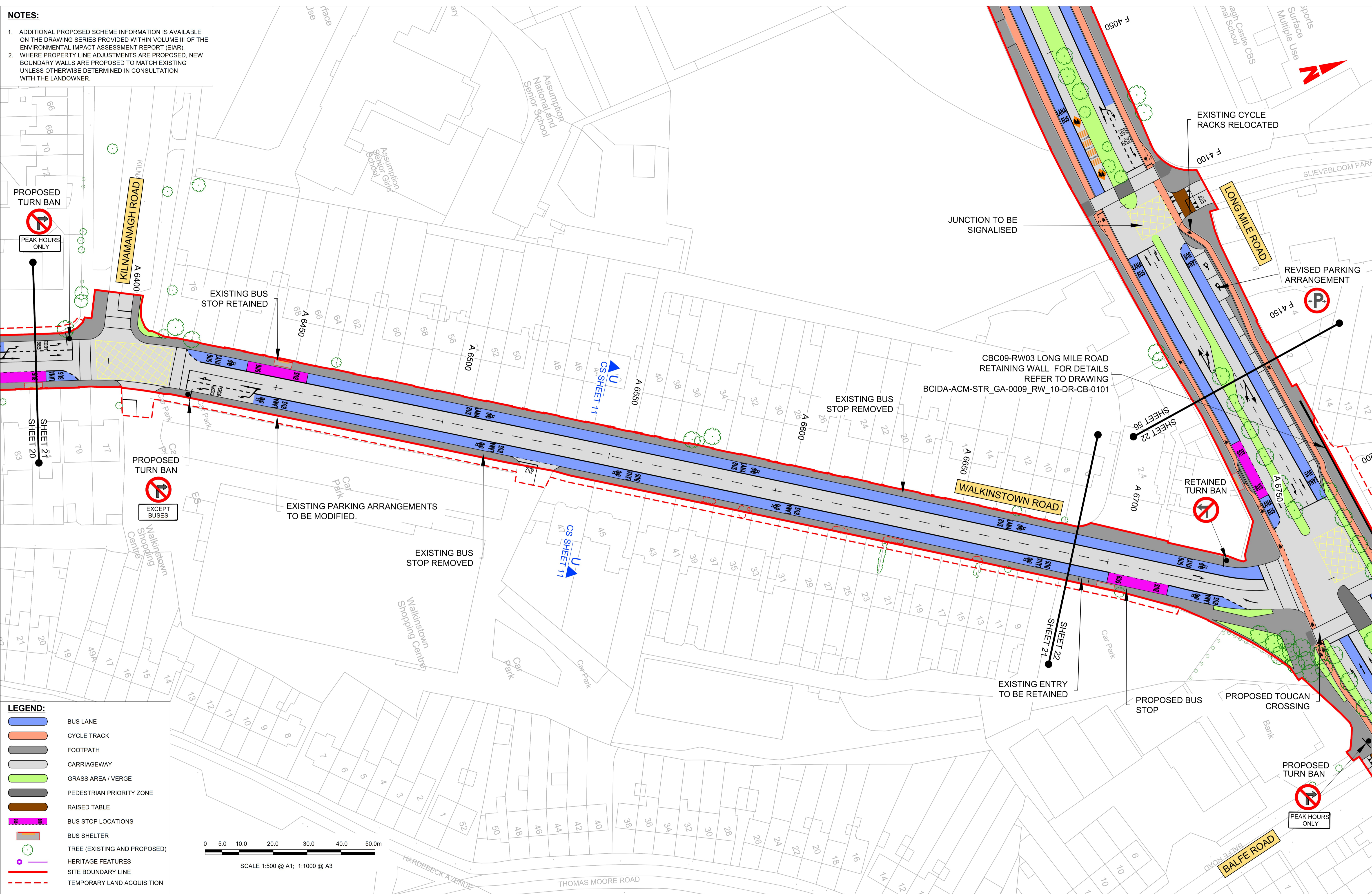
Programme Title			
<b>BUSCONNECTS DUBLIN</b>			
<b>CORE BUS CORRIDORS INFRASTRUCTURE WORKS</b>			
Drawing Title			
TALLAGHT/CLONDALKIN TO CITY CENTRE CORE BUS CORRIDOR SCHEME GENERAL ARRANGEMENT			
Drawing File Name		Sheet Number	Status
BCIDA-ACM-GEO_GA-0809_XX_00-DR-CR-0020		20 of 56	A
Rev		Rev	
M01		M01	

DO NOT SCALE USE FIGURED DIMENSIONS ONLY



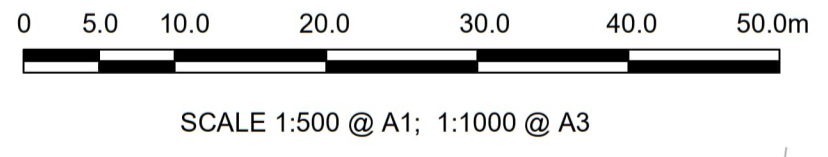
**NOTES:**

- ADDITIONAL PROPOSED SCHEME INFORMATION IS AVAILABLE ON THE DRAWING SERIES PROVIDED WITHIN VOLUME III OF THE ENVIRONMENTAL IMPACT ASSESSMENT REPORT (EIAR).
- WHERE PROPERTY LINE ADJUSTMENTS ARE PROPOSED, NEW BOUNDARY WALLS ARE PROPOSED TO MATCH EXISTING UNLESS OTHERWISE DETERMINED IN CONSULTATION WITH THE LANDOWNER.



**LEGEND:**

- BUS LANE
- CYCLE TRACK
- FOOTPATH
- CARRIAGEWAY
- GRASS AREA / VERGE
- PEDESTRIAN PRIORITY ZONE
- RAISED TABLE
- BUS STOP LOCATIONS
- BUS SHELTER
- TREE (EXISTING AND PROPOSED)
- HERITAGE FEATURES
- SITE BOUNDARY LINE
- TEMPORARY LAND ACQUISITION



Disclaimer  
 a. © National Transport Authority (NTA) 2023. This drawing is confidential and the copyright in it is owned by NTA. This drawing must not be either loaned, copied or otherwise reproduced in whole or in part or used for any purpose without the prior permission of NTA.  
 b. This drawing is to be used for the design element identified in the titleblock. Other information shown is to be considered indicative only. The drawing is to be read in conjunction with all other relevant design drawings.  
 c. O.S. data used for plans are printed under © Ordnance Survey Ireland Government of Ireland. All rights reserved. Licence Number 2023/OSI\_NMA\_180 National Transport Authority. All elevations are in metres and relate to OSI Geoid Model (OSGM15) Malin Head. All Co-ordinates are in Irish Transverse Mercator Grid (ITM) as defined by OSI active local GPS station.  
 d. Information concerning the position of apparatus shown on this drawing is based on drawings supplied by the utility owners and/or the utility works contractor, whilst every care has been taken in the preparation of this drawing, positions should be taken as approximate and are intended for general guidance only and no representation is made by the NTA as to the accuracy, completeness, sufficiency or otherwise of this information in relation to the design of the apparatus. The information contained herein does not purport to be comprehensive or final as the apparatus is subject to being altered and/or superceded. Recipients should not rely on this information. Any liabilities are hereby expressly disclaimed.  
 e. The information contained herein has been provided by the NTA but does not purport to be comprehensive or final. Recipients should not rely on the information. Neither the NTA nor any of its directors, officers, employees, agents, stakeholders or advisers make any representation or warranty as to, or accept any liability or responsibility in relation to the adequacy, accuracy, reasonableness or completeness of the information provided as part of this document or any matter on which the information is based (including but not limited to loss or damage arising as a result of reliance by recipients on the information or any part of it). Any liabilities are hereby expressly disclaimed.

**Project Ireland 2040**  
 Building Ireland's Future

Rev	Date	Drn	Chk'd	App'd	Description
M01	21/03/23	EM	AD	CA	ISSUE FOR PHASE 4: PLANNING

Client: **NTA**  
 Údarás Náisiúnta Iompair  
 National Transport Authority

Engineering Designer: **AECOM** **MOTT MACDONALD**

Date: 21/03/23  
 Scale: 1:500 @ A1, 1:1000 @ A3  
 Project Code: BCIDA  
 Originator Code: ACM

Drawn: E.MINCHER  
 Checked: A.DUGGAN  
 Approved: C.ACTON














Programme Title: <b>BUSCONNECTS DUBLIN CORE BUS CORRIDORS INFRASTRUCTURE WORKS</b>			
Drawing Title: <b>TALLAGHT/CLONDALKIN TO CITY CENTRE CORE BUS CORRIDOR SCHEME GENERAL ARRANGEMENT</b>			
Drawing File Name: BCIDA-ACM-GEO_GA-0809_XX_00-DR-CR-0021	Sheet Number: 21 of 56	Status: A	Rev: M01

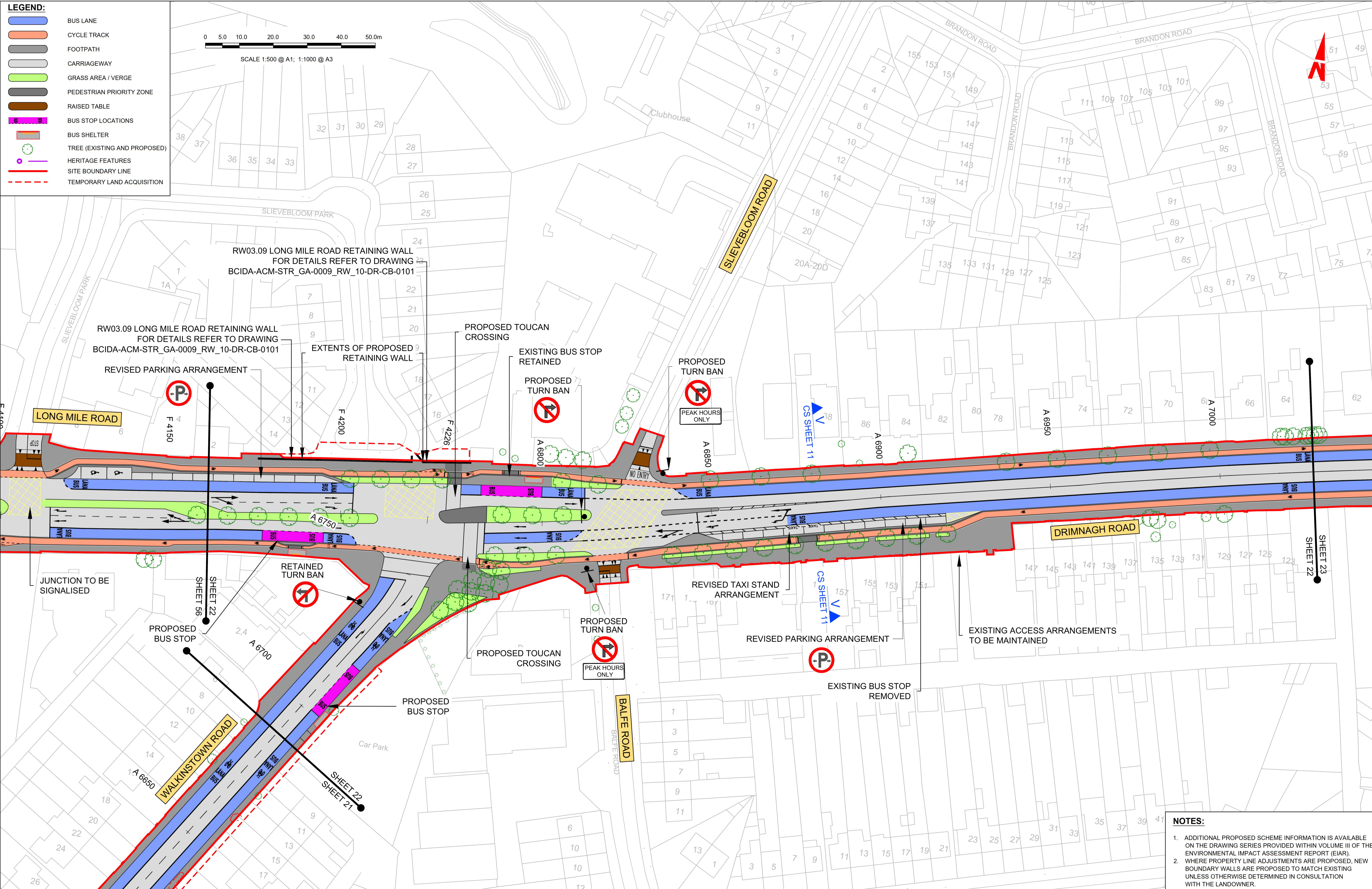
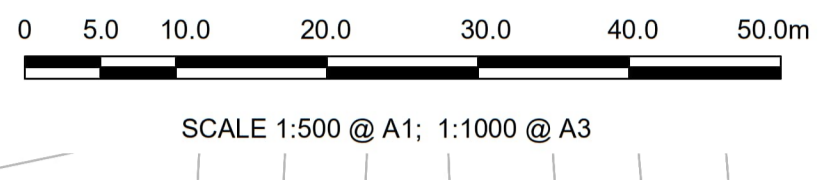
DO NOT SCALE USE FIGURED DIMENSIONS ONLY

C:\Users\andrew.bingham\OneDrive - AECOM\Documents\Tallaght Planning Phase\GA\_pilot\BCIDA-ACM-GEO\_GA-0809\_XX\_00-DR-CR-0021.dwg



**LEGEND:**

-  BUS LANE
-  CYCLE TRACK
-  FOOTPATH
-  CARRIAGEWAY
-  GRASS AREA / VERGE
-  PEDESTRIAN PRIORITY ZONE
-  RAISED TABLE
-  BUS STOP LOCATIONS
-  BUS SHELTER
-  TREE (EXISTING AND PROPOSED)
-  HERITAGE FEATURES
-  SITE BOUNDARY LINE
-  TEMPORARY LAND ACQUISITION



**NOTES:**

1. ADDITIONAL PROPOSED SCHEME INFORMATION IS AVAILABLE ON THE DRAWING SERIES PROVIDED WITHIN VOLUME III OF THE ENVIRONMENTAL IMPACT ASSESSMENT REPORT (EIAR).
2. WHERE PROPERTY LINE ADJUSTMENTS ARE PROPOSED, NEW BOUNDARY WALLS ARE PROPOSED TO MATCH EXISTING UNLESS OTHERWISE DETERMINED IN CONSULTATION WITH THE LANDOWNER.

Disclaimer  
 a. © National Transport Authority (NTA) 2023. This drawing is confidential and the copyright in it is owned by NTA. This drawing must not be either loaned, copied or otherwise reproduced in whole or in part or used for any purpose without the prior permission of NTA.  
 b. This drawing is to be used for the design element identified in the titleblock. Other information shown is to be considered indicative only. The drawing is to be read in conjunction with all other relevant design drawings.  
 c. O.S. data used for plans are printed under © Ordnance Survey Ireland Government of Ireland. All rights reserved. Licence Number 2023/OSI\_NMA\_160 National Transport Authority. All elevations are in metres and relate to OSi Geoid Model (OSGM15) Mean Head. All Co-ordinates are in Irish Transverse Mercator Grid (ITM) as defined by OSI active local GPS station.  
 d. Information concerning the position of apparatus shown on this drawing is based on drawings supplied by the utility owners and/or the utility works contractor, whilst every care has been taken in the preparation of this drawing, positions should be taken as approximate and are intended for general guidance only and no representation is made by the NTA as to the accuracy, completeness, sufficiency or otherwise of this drawing and the position of the apparatus. The information contained herein does not purport to be comprehensive or final as the apparatus is subject to being altered and/or superseded. Recipients should not rely on this information. Any liabilities are hereby expressly disclaimed.  
 e. The information contained herein has been provided by the NTA but does not purport to be comprehensive or final. Recipients should not rely on the information. Neither the NTA nor any of its directors, officers, employees, agents, stakeholders or advisers make any representation or warranty as to, or accept any liability or responsibility in relation to, the adequacy, accuracy, reasonableness or completeness of the information provided as part of this document or any matter on which the information is based (including but not limited to loss or damage arising as a result of reliance by recipients on the information or any part of it). Any liabilities are hereby expressly disclaimed.

**Project Ireland 2040**  
 Building Ireland's Future

Rev	Date	Drn	Chk'd	App'd	Description
M01	21/03/23	EM	AD	CA	ISSUE FOR PHASE 4: PLANNING

Client: **NTA**  
 Údarás Náisiúnta Iompair  
 National Transport Authority

Engineering Designer: **AECOM** MOTT MACDONALD

Date: 21/03/23  
 Scale: 1:500 @ A1, 1:1000 @ A3














Project Code: BCIDA  
 Originator Code: ACM

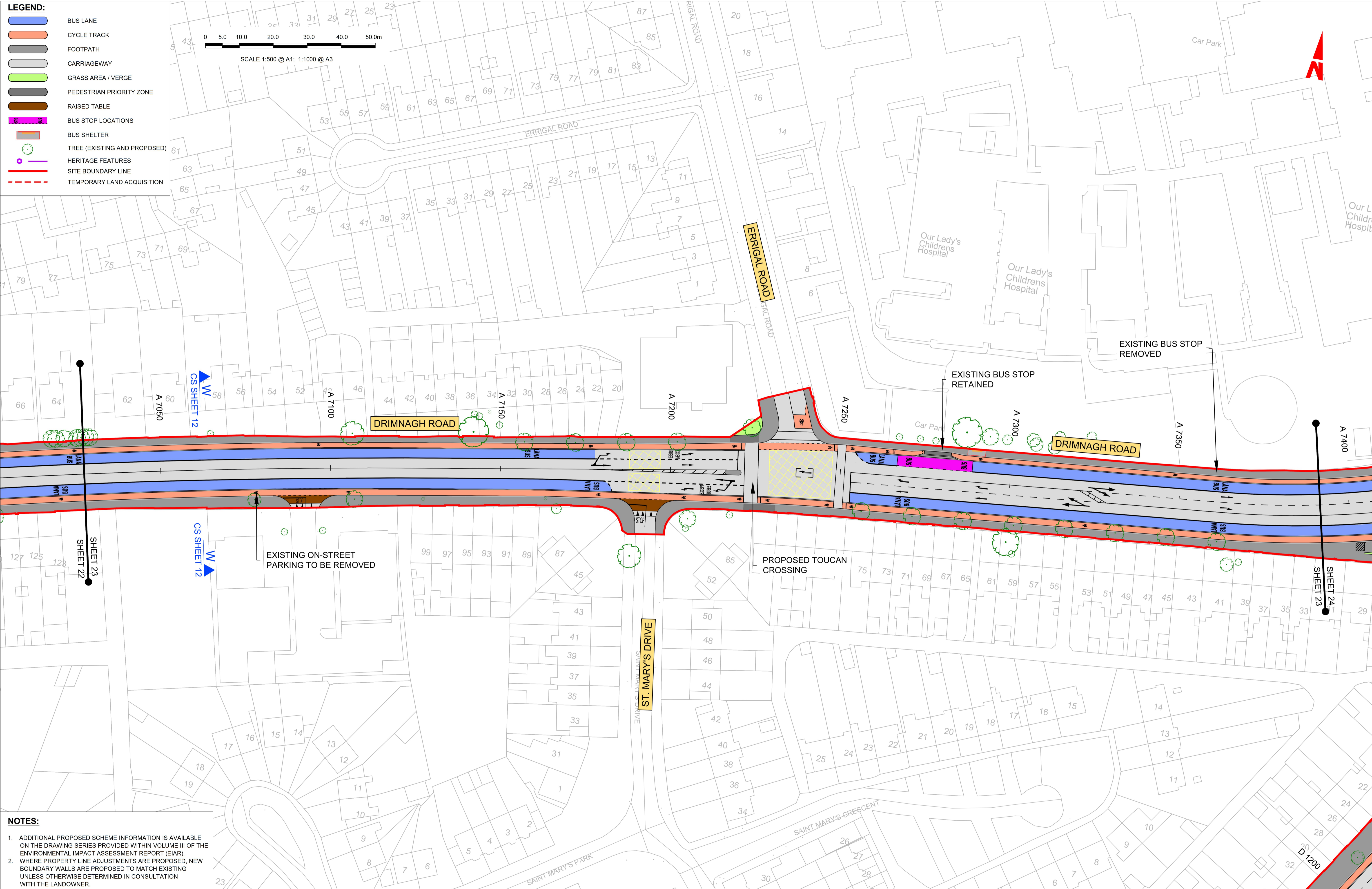
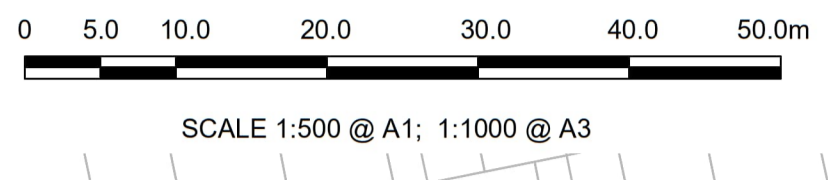
Drawn: E.MINCHER  
 Checked: A.DUGGAN  
 Approved: C.ACTON

Programme Title: <b>BUSCONNECTS DUBLIN</b>			
Drawing Title: <b>CORE BUS CORRIDORS INFRASTRUCTURE WORKS</b>			
Drawing File Name: BCIDA-ACM-GEO_GA-0809_XX_00-DR-CR-0022			
Sheet Number: 22 of 56	Status: A	Rev: M01	

DO NOT SCALE USE FIGURED DIMENSIONS ONLY



- LEGEND:**
-  BUS LANE
  -  CYCLE TRACK
  -  FOOTPATH
  -  CARRIAGEWAY
  -  GRASS AREA / VERGE
  -  PEDESTRIAN PRIORITY ZONE
  -  RAISED TABLE
  -  BUS STOP LOCATIONS
  -  BUS SHELTER
  -  TREE (EXISTING AND PROPOSED)
  -  HERITAGE FEATURES
  -  SITE BOUNDARY LINE
  -  TEMPORARY LAND ACQUISITION



- NOTES:**
1. ADDITIONAL PROPOSED SCHEME INFORMATION IS AVAILABLE ON THE DRAWING SERIES PROVIDED WITHIN VOLUME III OF THE ENVIRONMENTAL IMPACT ASSESSMENT REPORT (EIAR).
  2. WHERE PROPERTY LINE ADJUSTMENTS ARE PROPOSED, NEW BOUNDARY WALLS ARE PROPOSED TO MATCH EXISTING UNLESS OTHERWISE DETERMINED IN CONSULTATION WITH THE LANDOWNER.

Disclaimer  
 a. © National Transport Authority (NTA) 2023. This drawing is confidential and the copyright in it is owned by NTA. This drawing must not be either loaned, copied or otherwise reproduced in whole or in part or used for any purpose without the prior permission of NTA.  
 b. This drawing is to be used for the design element identified in the titleblock. Other information shown is to be considered indicative only. The drawing is to be read in conjunction with all other relevant design drawings.  
 c. O.S. data used for plans are printed under © Ordnance Survey Ireland Government of Ireland. All rights reserved. Licence Number 2023/OSI-NMA\_180 National Transport Authority. All elevations are in metres and relate to OSi Geoid Model (OSGM15) Malin Head. All Co-ordinates are in Irish Transverse Mercator Grid (ITM) as defined by OSI active local GPS station.  
 d. Information concerning the position of apparatus shown on this drawing is based on drawings supplied by the utility owners and/or the utility works contractor, whilst every care has been taken in the preparation of this drawing, positions should be taken as approximate and are intended for general guidance only and no representation is made by the NTA as to the accuracy, completeness, sufficiency or otherwise of this drawing and the position of the apparatus. The information contained herein does not purport to be comprehensive or final as the apparatus is subject to being altered and/or superceded. Recipients should not rely on this information. Any liabilities are hereby expressly disclaimed.  
 e. The information contained herein has been provided by the NTA but does not purport to be comprehensive or final. Recipients should not rely on the information. Neither the NTA nor any of its directors, officers, employees, agents, stakeholders or advisers make any representation or warranty as to, or accept any liability or responsibility in relation to the adequacy, accuracy, reasonableness or completeness of the information provided as part of this document or any matter on which the information is based (including but not limited to loss or damage arising as a result of reliance by recipients on the information or any part of it). Any liabilities are hereby expressly disclaimed.



Rev	Date	Drn	Chk'd	App'd	Description
M01	21/03/23	EM	AD	CA	ISSUE FOR PHASE 4: PLANNING

Client: **NTA** Údarás Náisiúnta Iompair National Transport Authority

Engineering Designer: **AECOM** MOTT MACDONALD

Date: 21/03/23 Scale: 1:500 @ A1, 1:1000 @ A3

Project Code: BCIDA Originator Code: ACM

Drawn: E.MINCHER Checked: A.DUGGAN Approved: C.ACTON

Programme Title: <b>BUSCONNECTS DUBLIN CORE BUS CORRIDORS INFRASTRUCTURE WORKS</b>			
Drawing Title: <b>TALLAGHT/CLONDALKIN TO CITY CENTRE CORE BUS CORRIDOR SCHEME GENERAL ARRANGEMENT</b>			
Drawing File Name: BCIDA-ACM-GEO_GA-0809_XX_00-DR-CR-0023	Sheet Number: 23 of 56	Status: A	Rev: M01

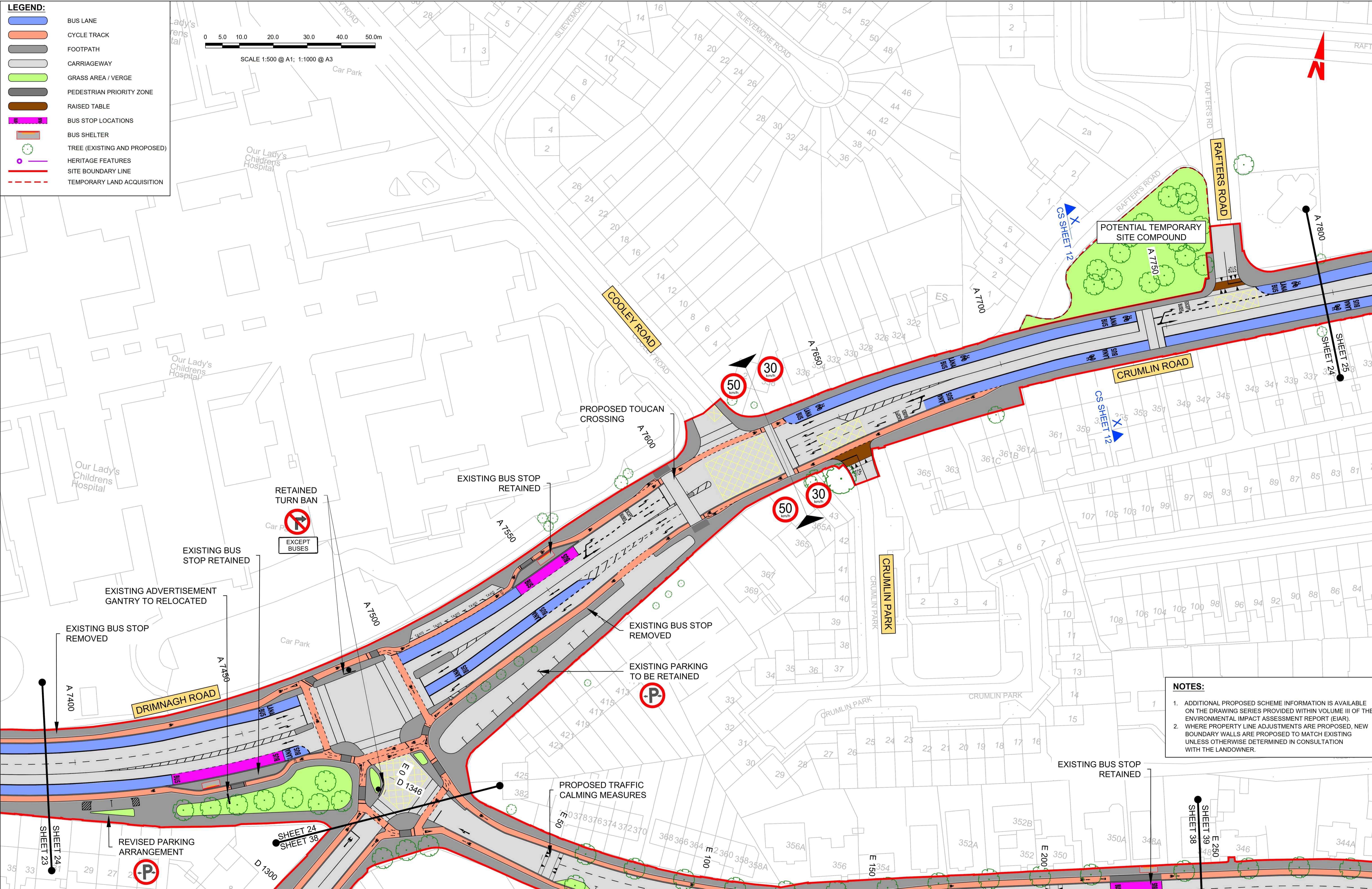
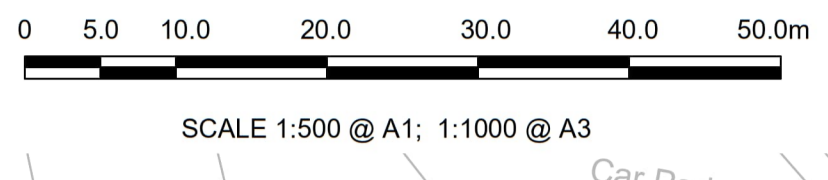
DO NOT SCALE USE FIGURED DIMENSIONS ONLY

C:\Users\andrew.bingham\OneDrive - AECOM\Directory\Bus Connects\Tallaght Planning Phase\GA\_pilot\BCIDA-ACM-GEO\_GA-0809\_XX\_00-DR-CR-0023.dwg



**LEGEND:**

- BUS LANE
- CYCLE TRACK
- FOOTPATH
- CARRIAGEWAY
- GRASS AREA / VERGE
- PEDESTRIAN PRIORITY ZONE
- RAISED TABLE
- BUS STOP LOCATIONS
- BUS SHELTER
- TREE (EXISTING AND PROPOSED)
- HERITAGE FEATURES
- SITE BOUNDARY LINE
- TEMPORARY LAND ACQUISITION



**NOTES:**

- ADDITIONAL PROPOSED SCHEME INFORMATION IS AVAILABLE ON THE DRAWING SERIES PROVIDED WITHIN VOLUME III OF THE ENVIRONMENTAL IMPACT ASSESSMENT REPORT (EIAR).
- WHERE PROPERTY LINE ADJUSTMENTS ARE PROPOSED, NEW BOUNDARY WALLS ARE PROPOSED TO MATCH EXISTING UNLESS OTHERWISE DETERMINED IN CONSULTATION WITH THE LANDOWNER.

**Disclaimer**

a. © National Transport Authority (NTA) 2023. This drawing is confidential and the copyright in it is owned by NTA. This drawing must not be either loaned, copied or otherwise reproduced in whole or in part or used for any purpose without the prior permission of NTA.

b. This drawing is to be used for the design element identified in the titleblock. Other information shown is to be considered indicative only. The drawing is to be read in conjunction with all other relevant design drawings.

c. O.S. data used for plans are printed under © Ordnance Survey Ireland Government of Ireland. All rights reserved. Licence Number 2023/OSI\_NMA\_190 National Transport Authority. All elevations are in metres and relate to OSI Geoid Model (OSGM15) Malin Head. All Co-ordinates are in Irish Transverse Mercator Grid (ITM) as defined by OSI active local GPS station.

d. Information concerning the position of apparatus shown on this drawing is based on drawings supplied by the utility owners and/or the utility works contractor, whilst every care has been taken in the preparation of this drawing, positions should be taken as approximate and are intended for general guidance only and no representation is made by the NTA as to the accuracy, completeness, sufficiency or otherwise of this drawing and the position of the apparatus. The information contained herein does not purport to be comprehensive or final as the apparatus is subject to being altered and/or superseded. Recipients should not rely on this information. Any liabilities are hereby expressly disclaimed.

e. The information contained herein has been provided by the NTA but does not purport to be comprehensive or final. Recipients should not rely on the information. Neither the NTA nor any of its directors, officers, employees, agents, stakeholders or advisers make any representation or warranty as to, or accept any liability or responsibility in relation to, the adequacy, accuracy, reasonableness or completeness of the information provided as part of this document or any matter on which the information is based (including but not limited to loss or damage arising as a result of reliance by recipients on the information or any part of it). Any liabilities are hereby expressly disclaimed.

**Project Ireland 2040**  
Building Ireland's Future

Rev	Date	Drn	Chk'd	App'd	Description
M01	21/03/23	EM	AD	CA	ISSUE FOR PHASE 4: PLANNING

Client: **NTA**  
Údarás Náisiúnta Iompair  
National Transport Authority

Engineering Designer: **AECOM** **MOTT MACDONALD**

Date: 21/03/23  
Scale: 1:500 @ A1, 1:1000 @ A3  
Project Code: BCIDA, ACM

Drawn: E.MINCHER  
Checked: A.DUGGAN  
Approved: C.ACTON

Programme Title: **BUSCONNECTS DUBLIN**  
**CORE BUS CORRIDORS INFRASTRUCTURE WORKS**














Drawing Title: **TALLAGHT/CLONDALKIN TO CITY CENTRE CORE BUS CORRIDOR SCHEME**  
GENERAL ARRANGEMENT

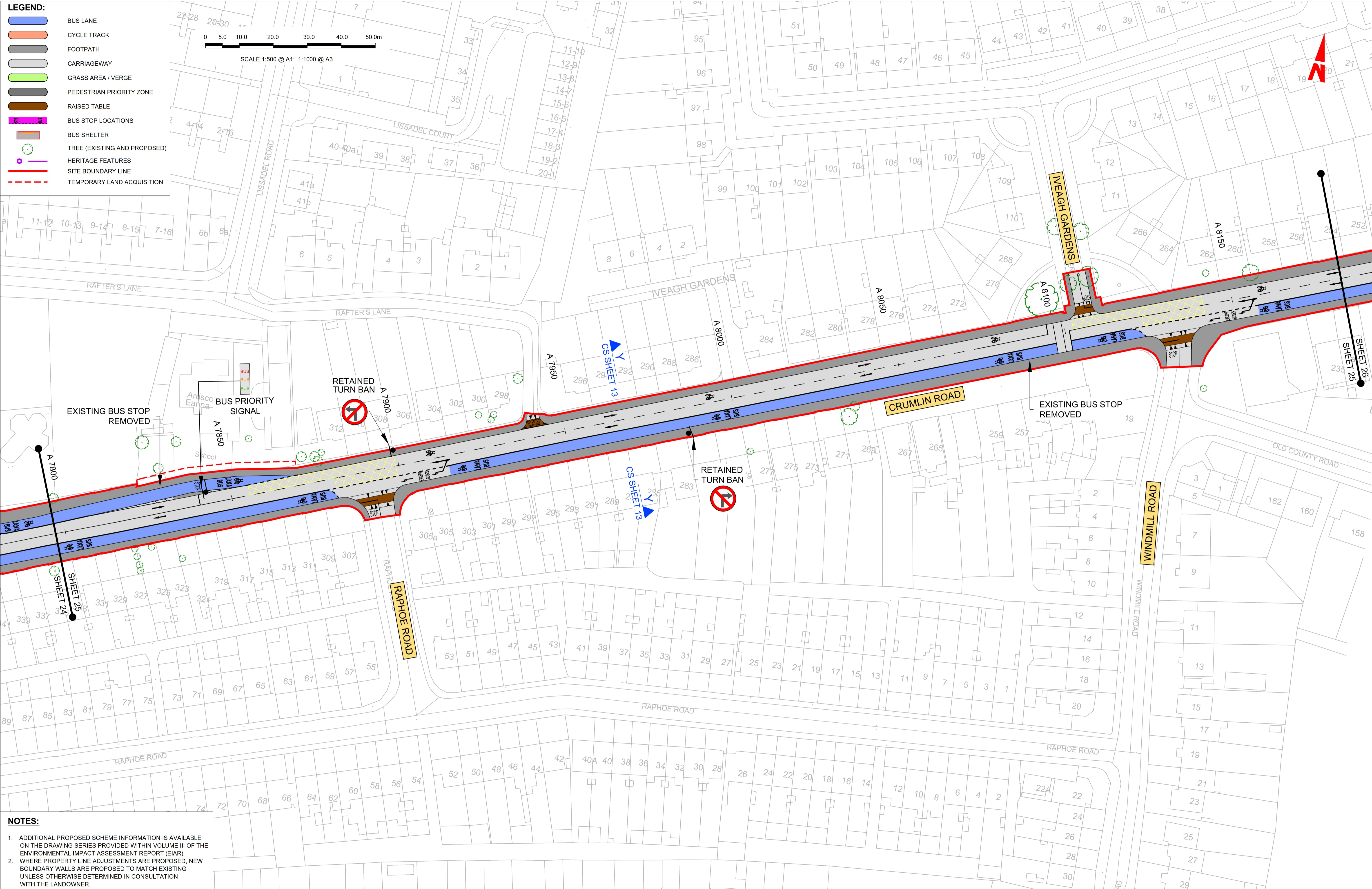
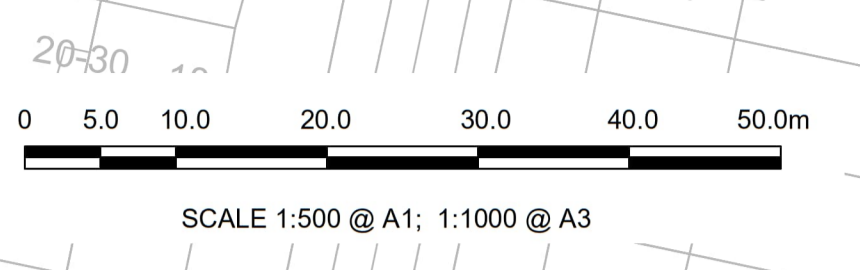
Drawing File Name: BCIDA-ACM-GEO\_GA-0809\_XX\_00-DR-CR-0024  
Sheet Number: 24 of 56  
Status: A  
Rev: M01

DO NOT SCALE USE FIGURED DIMENSIONS ONLY



**LEGEND:**

-  BUS LANE
-  CYCLE TRACK
-  FOOTPATH
-  CARRIAGEWAY
-  GRASS AREA / VERGE
-  PEDESTRIAN PRIORITY ZONE
-  RAISED TABLE
-  BUS STOP LOCATIONS
-  BUS SHELTER
-  TREE (EXISTING AND PROPOSED)
-  HERITAGE FEATURES
-  SITE BOUNDARY LINE
-  TEMPORARY LAND ACQUISITION



**NOTES:**

- ADDITIONAL PROPOSED SCHEME INFORMATION IS AVAILABLE ON THE DRAWING SERIES PROVIDED WITHIN VOLUME III OF THE ENVIRONMENTAL IMPACT ASSESSMENT REPORT (EIAR).
- WHERE PROPERTY LINE ADJUSTMENTS ARE PROPOSED, NEW BOUNDARY WALLS ARE PROPOSED TO MATCH EXISTING UNLESS OTHERWISE DETERMINED IN CONSULTATION WITH THE LANDOWNER.

Disclaimer

a. © National Transport Authority (NTA) 2023. This drawing is confidential and the copyright in it is owned by NTA. This drawing must not be either loaned, copied or otherwise reproduced in whole or in part or used for any purpose without the prior permission of NTA.

b. This drawing is to be used for the design element identified in the titleblock. Other information shown is to be considered indicative only. The drawing is to be read in conjunction with all other relevant design drawings.

c. O.S. data used for plans are printed under © Ordnance Survey Ireland Government of Ireland. All rights reserved. Licence Number 2023/OSI\_NMA\_100 National Transport Authority. All elevations are in metres and relate to OSI Geoid Model (OSGM15) Mean Head. All Co-ordinates are in Irish Transverse Mercator Grid (ITM) as defined by OSI active local GPS station.

d. Information concerning the position of apparatus shown on this drawing is based on drawings supplied by the utility owners and/or the utility works contractor, whilst every care has been taken in the preparation of this drawing, positions should be taken as approximate and are intended for general guidance only and no representation is made by the NTA as to the accuracy, completeness, sufficiency or otherwise of this drawing and the position of the apparatus. The information contained herein does not purport to be comprehensive or final as the apparatus is subject to being altered and/or superceded. Recipients should not rely on this information. Any liabilities are hereby expressly disclaimed.

e. The information contained herein has been provided by the NTA but does not purport to be comprehensive or final. Recipients should not rely on the information. Neither the NTA nor any of its directors, officers, employees, agents, stakeholders or advisers make any representation or warranty as to, or accept any liability or responsibility in relation to the adequacy, accuracy, reasonableness or completeness of the information provided as part of this document or any matter on which the information is based (including but not limited to loss or damage arising as a result of reliance by recipients on the information or any part of it). Any liabilities are hereby expressly disclaimed.



Rev	Date	Drn	Chk'd	App'd	Description
M01	21/03/23	EM	AD	CA	ISSUE FOR PHASE 4: PLANNING

Client: **NTA**  
Údarás Náisiúnta Iompair  
National Transport Authority

Date: 21/03/23  
Scale: 1:500 @ A1  
1:1000 @ A3

Project Code: BCIDA  
Originator Code: ACM

Engineering Designer: **AECOM** **MOTT MACDONALD**

Drawn: E.MINCHER  
Checked: A.DUGGAN  
Approved: C.ACTON














Programme Title: <b>BUSCONNECTS DUBLIN</b>			
CORE BUS CORRIDORS INFRASTRUCTURE WORKS			
Drawing Title: TALLAGHT/CLONDALKIN TO CITY CENTRE CORE BUS CORRIDOR SCHEME GENERAL ARRANGEMENT			
Drawing File Name: BCIDA-ACM-GEO_GA-0809_XX_00-DR-CR-0025	Sheet Number: 25 of 56	Status: A	Rev: M01

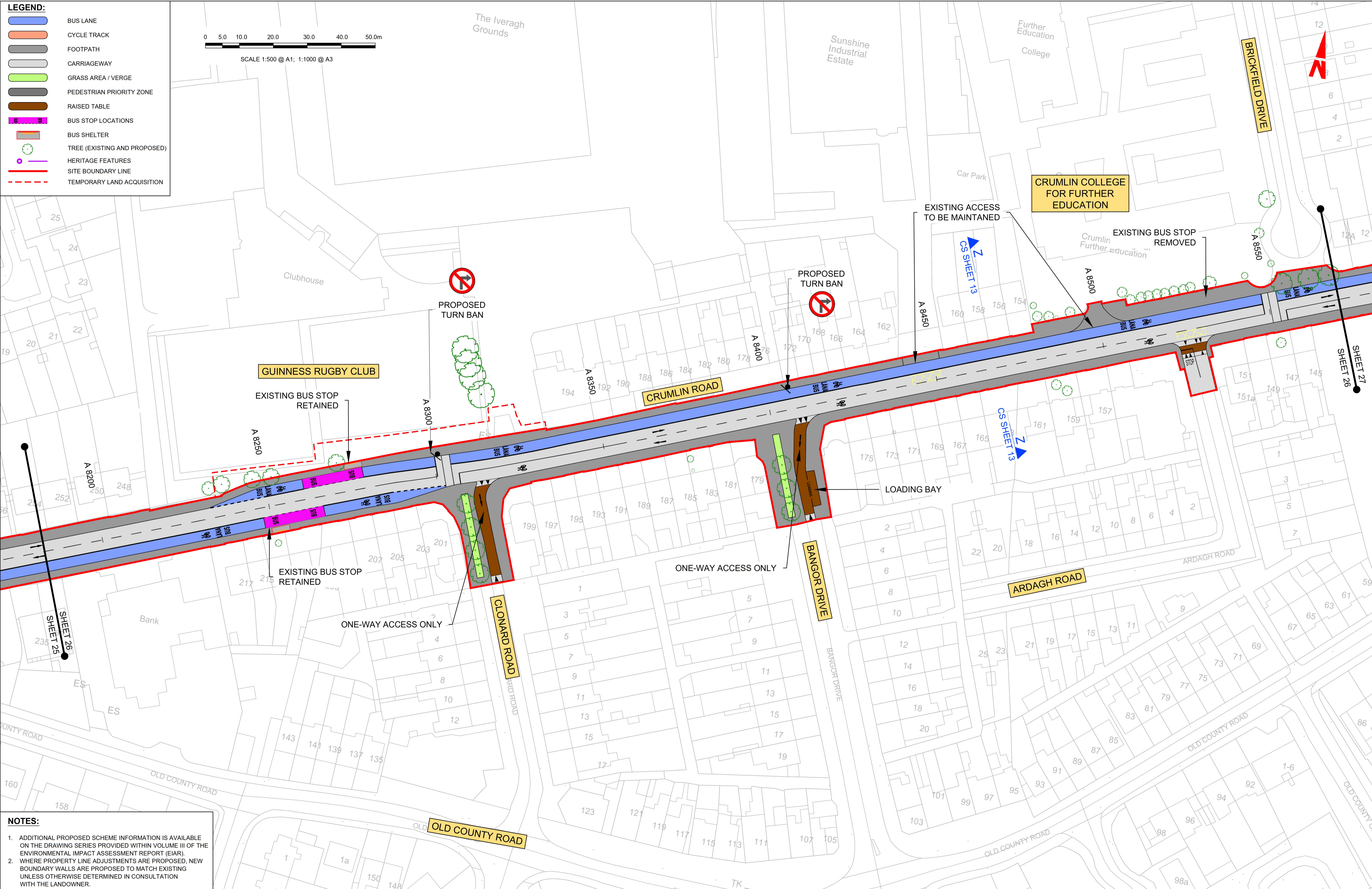
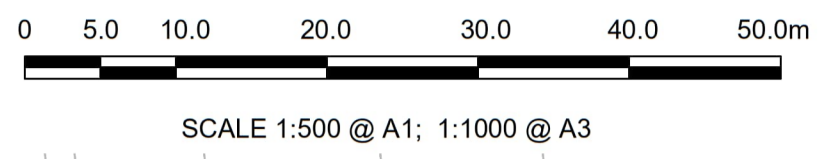
DO NOT SCALE USE FIGURED DIMENSIONS ONLY

C:\Users\andrew.bingham\OneDrive - AECOM\Directory\Bus Connects\Tallaght Planning\Phase4\BCIDA-ACM-GEO\_GA-0809\_XX\_00-DR-CR-0025.dwg



**LEGEND:**

-  BUS LANE
-  CYCLE TRACK
-  FOOTPATH
-  CARRIAGEWAY
-  GRASS AREA / VERGE
-  PEDESTRIAN PRIORITY ZONE
-  RAISED TABLE
-  BUS STOP LOCATIONS
-  BUS SHELTER
-  TREE (EXISTING AND PROPOSED)
-  HERITAGE FEATURES
-  SITE BOUNDARY LINE
-  TEMPORARY LAND ACQUISITION



**NOTES:**

- ADDITIONAL PROPOSED SCHEME INFORMATION IS AVAILABLE ON THE DRAWING SERIES PROVIDED WITHIN VOLUME III OF THE ENVIRONMENTAL IMPACT ASSESSMENT REPORT (EIAR).
- WHERE PROPERTY LINE ADJUSTMENTS ARE PROPOSED, NEW BOUNDARY WALLS ARE PROPOSED TO MATCH EXISTING UNLESS OTHERWISE DETERMINED IN CONSULTATION WITH THE LANDOWNER.

Disclaimer

a. © National Transport Authority (NTA) 2023. This drawing is confidential and the copyright in it is owned by NTA. This drawing must not be either loaned, copied or otherwise reproduced in whole or in part or used for any purpose without the prior permission of NTA.

b. This drawing is to be used for the design element identified in the titleblock. Other information shown is to be considered indicative only. The drawing is to be read in conjunction with all other relevant design drawings.

c. O.S. data used for plans are printed under © Ordnance Survey Ireland Government of Ireland. All rights reserved. Licence Number 2023/OSI\_NMA\_180 National Transport Authority. All elevations are in metres and relate to OSI Geoid Model (OSGM15) Mean Head. All Co-ordinates are in Irish Transverse Mercator Grid (ITM) as defined by OSI active local GPS station.

d. Information concerning the position of apparatus shown on this drawing is based on drawings supplied by the utility owners and/or the utility works contractor, whilst every care has been taken in the preparation of this drawing, positions should be taken as approximate and are intended for general guidance only and no representation is made by the NTA as to the accuracy, completeness, sufficiency or otherwise of this drawing and the position of the apparatus. The information contained herein does not purport to be comprehensive or final as the apparatus is subject to being altered and/or superceded. Recipients should not rely on this information. Any liabilities are hereby expressly disclaimed.

e. The information contained herein has been provided by the NTA but does not purport to be comprehensive or final. Recipients should not rely on the information. Neither the NTA nor any of its directors, officers, employees, agents, stakeholders or advisers make any representation or warranty as to, or accept any liability or responsibility in relation to, the adequacy, accuracy, reasonableness or completeness of the information provided as part of this document or any matter on which the information is based (including but not limited to loss or damage arising as a result of reliance by recipients on the information or any part of it). Any liabilities are hereby expressly disclaimed.



Rev	Date	Drn	Chk'd	App'd	Description
M01	21/03/23	EM	AD	CA	ISSUE FOR PHASE 4: PLANNING

Client: **NTA**  
Údarás Náisiúnta Iompair  
National Transport Authority

Date: 21/03/23  
Project Code: BCIDA

Scale: 1:500 @ A1  
1:1000 @ A3

Originator Code: ACM

Engineering Designer: **AECOM**  
E.MINCHER  
Checked: A.DUGGAN  
Approved: C.ACTON














Programme Title: <b>BUSCONNECTS DUBLIN CORE BUS CORRIDORS INFRASTRUCTURE WORKS</b>			
Drawing Title: <b>TALLAGHT/CLONDALKIN TO CITY CENTRE CORE BUS CORRIDOR SCHEME GENERAL ARRANGEMENT</b>			
Drawing File Name: BCIDA-ACM-GEO_GA-0809_XX_00-DR-CR-0026	Sheet Number: 26 of 56	Status: A	Rev: M01

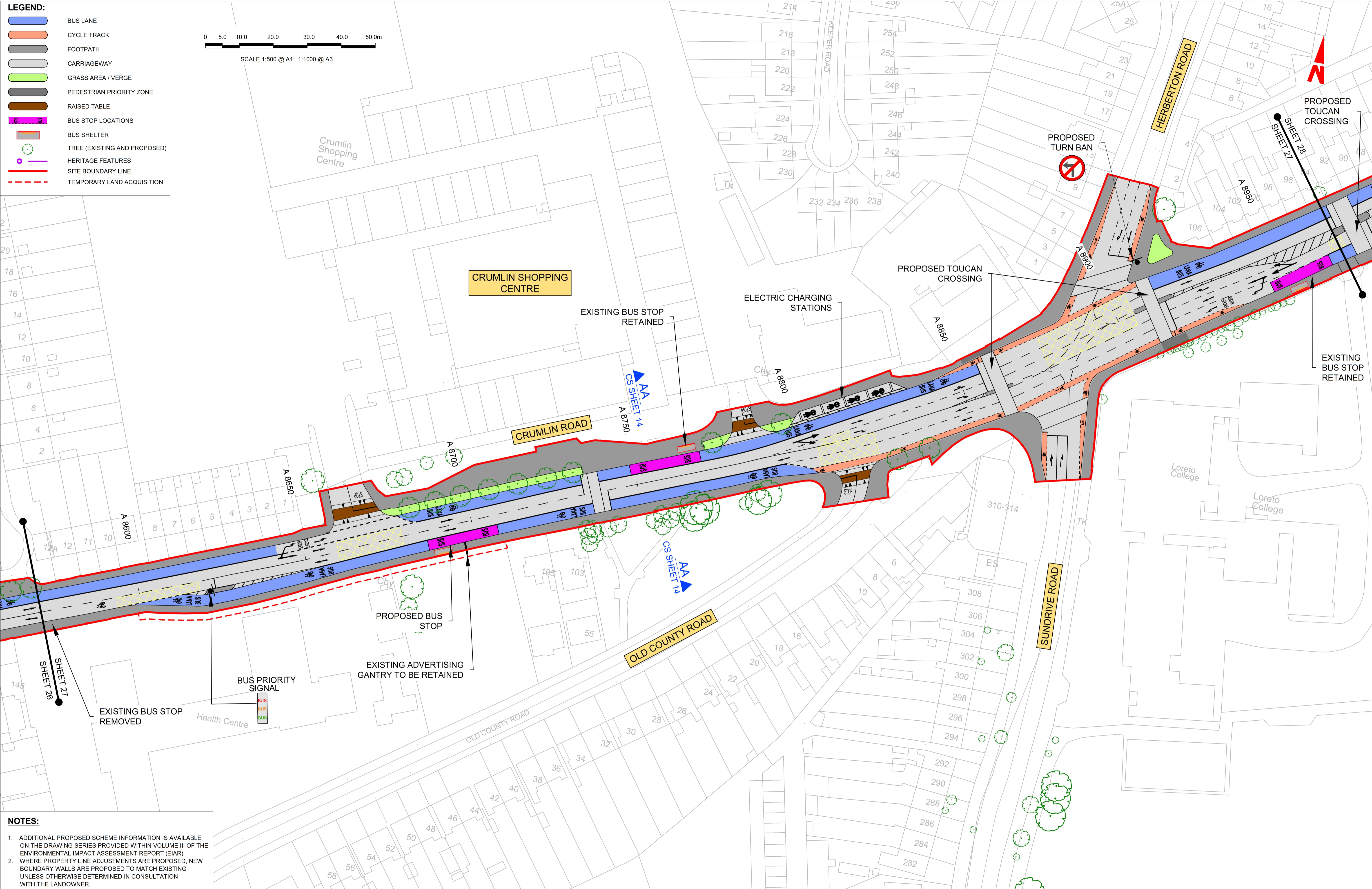
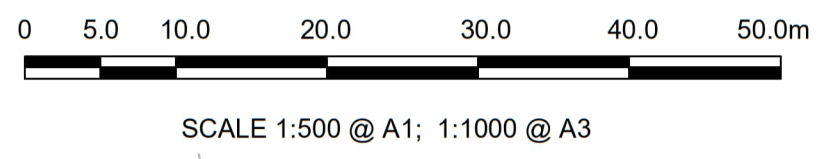
DO NOT SCALE USE FIGURED DIMENSIONS ONLY

C:\Users\andrew.bingham\OneDrive - AECOM\Directory\Bus Connects\Tallaght Planning Phase\GA\_pilot\BCIDA-ACM-GEO\_GA-0809\_XX\_00-DR-CR-0026.dwg



**LEGEND:**

-  BUS LANE
-  CYCLE TRACK
-  FOOTPATH
-  CARRIAGEWAY
-  GRASS AREA / VERGE
-  PEDESTRIAN PRIORITY ZONE
-  RAISED TABLE
-  BUS STOP LOCATIONS
-  BUS SHELTER
-  TREE (EXISTING AND PROPOSED)
-  HERITAGE FEATURES
-  SITE BOUNDARY LINE
-  TEMPORARY LAND ACQUISITION



**NOTES:**

1. ADDITIONAL PROPOSED SCHEME INFORMATION IS AVAILABLE ON THE DRAWING SERIES PROVIDED WITHIN VOLUME III OF THE ENVIRONMENTAL IMPACT ASSESSMENT REPORT (EIAR).
2. WHERE PROPERTY LINE ADJUSTMENTS ARE PROPOSED, NEW BOUNDARY WALLS ARE PROPOSED TO MATCH EXISTING UNLESS OTHERWISE DETERMINED IN CONSULTATION WITH THE LANDOWNER.

Disclaimer  
 © National Transport Authority (NTA) 2023. This drawing is confidential and the copyright in it is owned by NTA. This drawing must not be either loaned, copied or otherwise reproduced in whole or in part or used for any purpose without the prior permission of NTA.  
 b. This drawing is to be used for the design element identified in the titleblock. Other information shown is to be considered indicative only. The drawing is to be read in conjunction with all other relevant design drawings.  
 c. O.S. data used for plans are printed under © Ordnance Survey Ireland Government of Ireland. All rights reserved. Licence Number 2023/OSI\_NMA\_180 National Transport Authority. All elevations are in metres and relate to OSI Geoid Model (OSGM15) Malin Head. All Co-ordinates are in Irish Transverse Mercator Grid (ITM) as defined by OSI active local GPS station.  
 d. Information concerning the position of apparatus shown on this drawing is based on drawings supplied by the utility owners and/or the utility works contractor, whilst every care has been taken in the preparation of this drawing, positions should be taken as approximate and are intended for general guidance only and no representation is made by the NTA as to the accuracy, completeness, sufficiency or otherwise of this drawing and the position of the apparatus. The information contained herein does not purport to be comprehensive or final as the apparatus is subject to being altered and/or superceded. Recipients should not rely on this information. Any liabilities are hereby expressly disclaimed.  
 e. The information contained herein has been provided by the NTA but does not purport to be comprehensive or final. Recipients should not rely on the information. Neither the NTA nor any of its directors, officers, employees, agents, stakeholders or advisers make any representation or warranty as to, or accept any liability or responsibility in relation to the adequacy, accuracy, reasonableness or completeness of the information provided as part of this document or any matter on which the information is based (including but not limited to loss or damage arising as a result of reliance by recipients on the information or any part of it). Any liabilities are hereby expressly disclaimed.

Rev	Date	Drn	Chk'd	App'd	Description
M01	21/03/23	EM	AD	CA	ISSUE FOR PHASE 4: PLANNING

Client: **NTA**  
 Údarás Náisiúnta Iompair  
 National Transport Authority

Engineering Designer: **AECOM** **MOTT MACDONALD**

Date: 21/03/23  
 Scale: 1:500 @ A1, 1:1000 @ A3

Project Code: BCIDA  
 Originator Code: ACM

Drawn: E.MINCHER  
 Checked: A.DUGGAN  
 Approved: C.ACTON

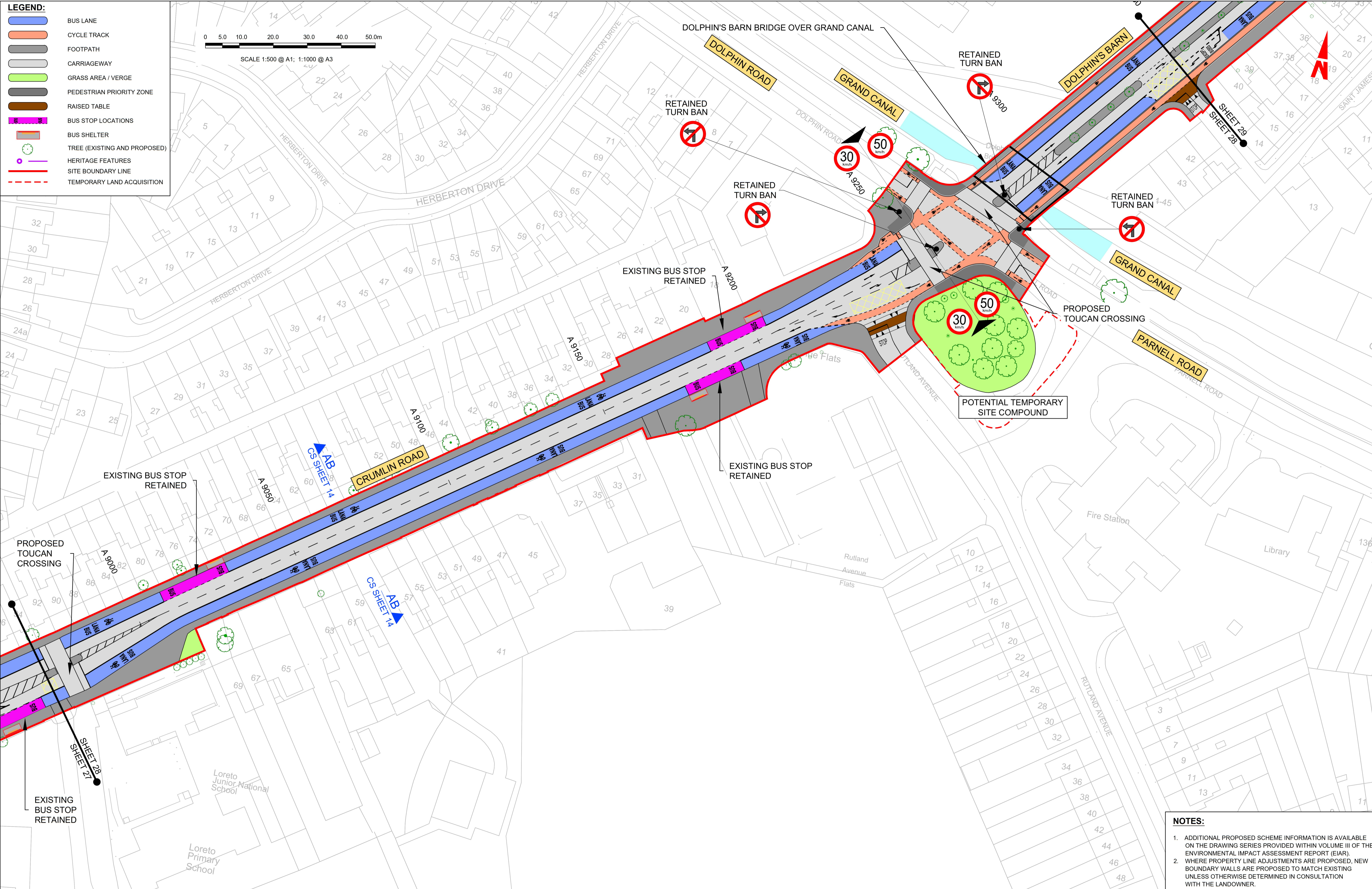
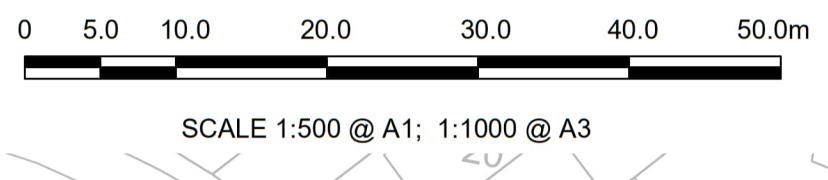
Programme Title: <b>BUSCONNECTS DUBLIN CORE BUS CORRIDORS INFRASTRUCTURE WORKS</b>			
Drawing Title: <b>TALLAGHT/CLONDALKIN TO CITY CENTRE CORE BUS CORRIDOR SCHEME GENERAL ARRANGEMENT</b>			
Drawing File Name: BCIDA-ACM-GEO_GA-0809_XX_00-DR-CR-0027	Sheet Number: 27 of 56	Status: A	Rev: M01

DO NOT SCALE USE FIGURED DIMENSIONS ONLY



**LEGEND:**

- BUS LANE
- CYCLE TRACK
- FOOTPATH
- CARRIAGEWAY
- GRASS AREA / VERGE
- PEDESTRIAN PRIORITY ZONE
- RAISED TABLE
- BUS STOP LOCATIONS
- BUS SHELTER
- TREE (EXISTING AND PROPOSED)
- HERITAGE FEATURES
- SITE BOUNDARY LINE
- TEMPORARY LAND ACQUISITION



- NOTES:**
- ADDITIONAL PROPOSED SCHEME INFORMATION IS AVAILABLE ON THE DRAWING SERIES PROVIDED WITHIN VOLUME III OF THE ENVIRONMENTAL IMPACT ASSESSMENT REPORT (EIAR).
  - WHERE PROPERTY LINE ADJUSTMENTS ARE PROPOSED, NEW BOUNDARY WALLS ARE PROPOSED TO MATCH EXISTING UNLESS OTHERWISE DETERMINED IN CONSULTATION WITH THE LANDOWNER.

Disclaimer  
 © National Transport Authority (NTA) 2023. This drawing is confidential and the copyright in it is owned by NTA. This drawing must not be either loaned, copied or otherwise reproduced in whole or in part or used for any purpose without the prior permission of NTA.  
 This drawing is to be used for the design element identified in the titleblock. Other information shown is to be considered indicative only. The drawing is to be read in conjunction with all other relevant design drawings.  
 O.S. data used for plans are printed under © Ordnance Survey Ireland Government of Ireland. All rights reserved. Licence Number 2023/OSI\_NMA\_180 National Transport Authority. All elevations are in metres and relate to OSI Geoid Model (OSGM15) Malin Head. All Co-ordinates are in Irish Transverse Mercator Grid (ITM) as defined by OSI active local GPS station.  
 Information concerning the position of apparatus shown on this drawing is based on drawings supplied by the utility owners and/or the utility works contractor, whilst every care has been taken in the preparation of this drawing, positions should be taken as approximate and are intended for general guidance only and no representation is made by the NTA as to the accuracy, completeness, sufficiency or otherwise of this information. The information contained herein does not purport to be comprehensive or final as the apparatus is subject to being altered and/or superceded. Recipients should not rely on this information. Any liabilities are hereby expressly disclaimed.

The information contained herein has been provided by the NTA but does not purport to be comprehensive or final. Recipients should not rely on the information. Neither the NTA nor any of its directors, officers, employees, agents, stakeholders or advisers make any representation or warranty as to, or accept any liability or responsibility in relation to the adequacy, accuracy, reasonableness or completeness of the information provided as part of this document or any matter on which the information is based (including but not limited to loss or damage arising as a result of reliance by recipients on the information or any part of it). Any liabilities are hereby expressly disclaimed.



Rev	Date	Drn	Chk'd	App'd	Description
M01	21/03/23	EM	AD	CA	ISSUE FOR PHASE 4: PLANNING

Client: **NTA**  
 Údarás Náisiúnta Iompair  
 National Transport Authority

Engineering Designer: **AECOM** MOTT MACDONALD

Date: 21/03/23  
 Scale: 1:500 @ A1, 1:1000 @ A3  
 Project Code: BCIDA, Originator Code: ACM














Drawn: E.MINCHER, Checked: A.DUGGAN, Approved: C.ACTON

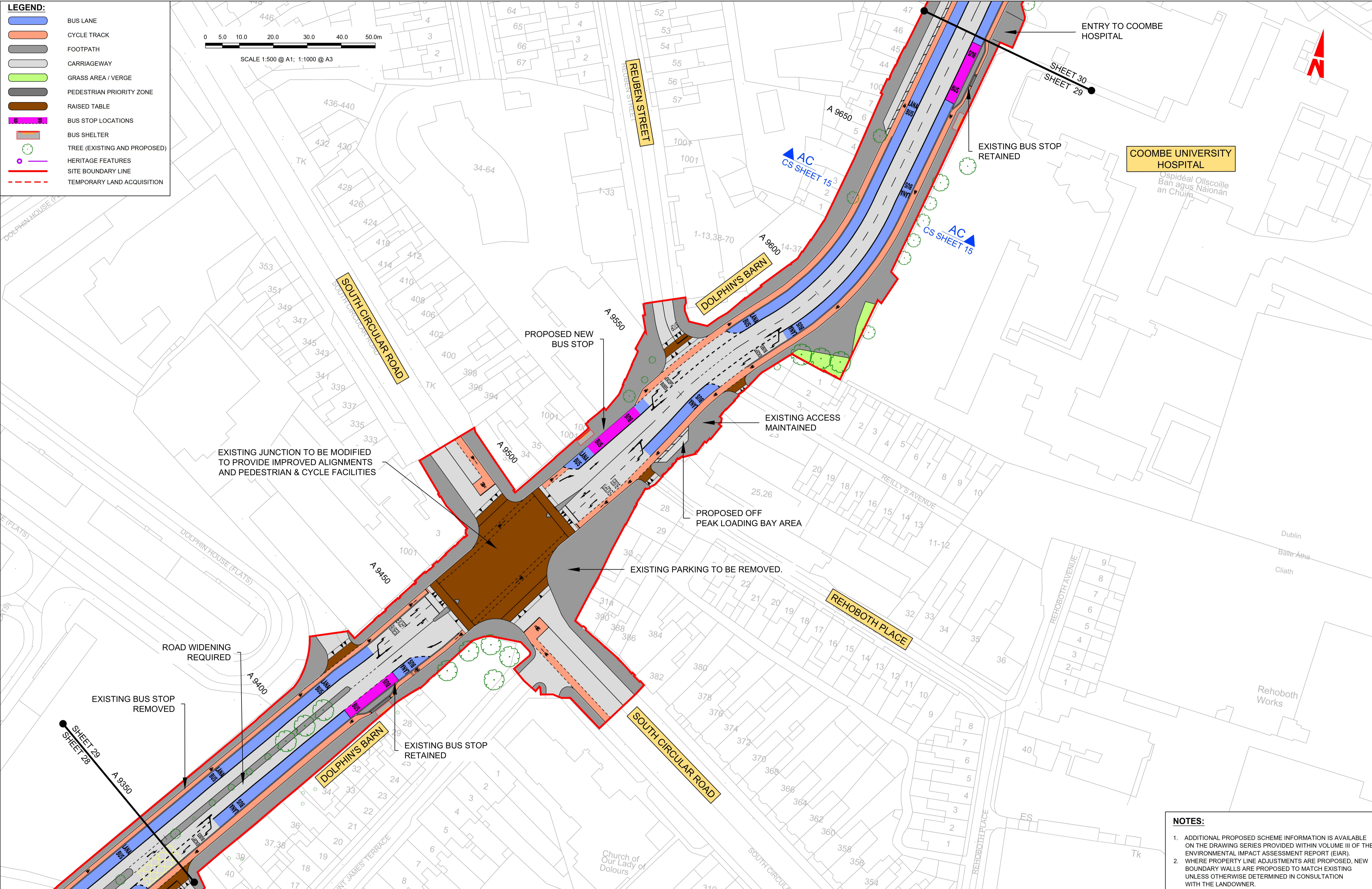
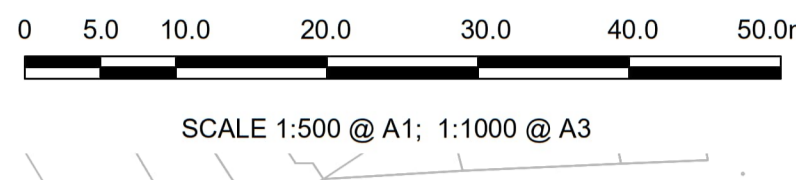
Programme Title: <b>BUSCONNECTS DUBLIN CORE BUS CORRIDORS INFRASTRUCTURE WORKS</b>			
Drawing Title: <b>TALLAGHT/CLONDALKIN TO CITY CENTRE CORE BUS CORRIDOR SCHEME GENERAL ARRANGEMENT</b>			
Drawing File Name: BCIDA-ACM-GEO_GA-0809_XX_00-DR-CR-0028	Sheet Number: 28 of 56	Status: A	Rev: M01

DO NOT SCALE USE FIGURED DIMENSIONS ONLY



**LEGEND:**

-  BUS LANE
-  CYCLE TRACK
-  FOOTPATH
-  CARRIAGEWAY
-  GRASS AREA / VERGE
-  PEDESTRIAN PRIORITY ZONE
-  RAISED TABLE
-  BUS STOP LOCATIONS
-  BUS SHELTER
-  TREE (EXISTING AND PROPOSED)
-  HERITAGE FEATURES
-  SITE BOUNDARY LINE
-  TEMPORARY LAND ACQUISITION



**COOMBE UNIVERSITY HOSPITAL**  
 Ospidéal Ollscoille Baí agus Naíonán an Chúm

- NOTES:**
1. ADDITIONAL PROPOSED SCHEME INFORMATION IS AVAILABLE ON THE DRAWING SERIES PROVIDED WITHIN VOLUME III OF THE ENVIRONMENTAL IMPACT ASSESSMENT REPORT (EIAR).
  2. WHERE PROPERTY LINE ADJUSTMENTS ARE PROPOSED, NEW BOUNDARY WALLS ARE PROPOSED TO MATCH EXISTING UNLESS OTHERWISE DETERMINED IN CONSULTATION WITH THE LANDOWNER.

Disclaimer  
 © National Transport Authority (NTA) 2023. This drawing is confidential and the copyright in it is owned by NTA. This drawing must not be either loaned, copied or otherwise reproduced in whole or in part or used for any purpose without the prior permission of NTA.  
 b. This drawing is to be used for the design element identified in the titleblock. Other information shown is to be considered indicative only. The drawing is to be read in conjunction with all other relevant design drawings.  
 c. O.S. data used for plans are printed under © Ordnance Survey Ireland Government of Ireland. All rights reserved. Licence Number 2023/OSI\_NMA\_100 National Transport Authority. All elevations are in metres and relate to OSI Geoid Model (OSGM15) Malin Head. All Co-ordinates are in Irish Transverse Mercator Grid (ITM) as defined by OSI active local GPS station.  
 d. Information concerning the position of apparatus shown on this drawing is based on drawings supplied by the utility owners and/or the utility works contractor, whilst every care has been taken in the preparation of this drawing, positions should be taken as approximate and are intended for general guidance only and no representation is made by the NTA as to the accuracy, completeness, sufficiency or otherwise of this drawing and the position of the apparatus. The information contained herein does not purport to be comprehensive or final as the apparatus is subject to being altered and/or superceded. Recipients should not rely on this information. Any liabilities are hereby expressly disclaimed.

e. The information contained herein has been provided by the NTA but does not purport to be comprehensive or final. Recipients should not rely on the information. Neither the NTA nor any of its directors, officers, employees, agents, stakeholders or advisers make any representation or warranty as to, or accept any liability or responsibility in relation to, the adequacy, accuracy, reasonableness or completeness of the information provided as part of this document or any matter on which the information is based (including but not limited to loss or damage arising as a result of reliance by recipients on the information or any part of it). Any liabilities are hereby expressly disclaimed.

**Project Ireland 2040**  
 Building Ireland's Future

Rev	Date	Drn	Chk'd	App'd	Description
M01	21/03/23	EM	AD	CA	ISSUE FOR PHASE 4: PLANNING

Client  
**NTA**  
 Údarás Náisiúnta Iompair  
 National Transport Authority

Engineering Designer  
**AECOM** **M** **M**  
 E.MINCHER MOTT MACDONALD














Programme Title <b>BUSCONNECTS DUBLIN</b>			
Drawing Title <b>CORE BUS CORRIDORS INFRASTRUCTURE WORKS</b>			
Drawing File Name BCIDA-ACM-GEO_GA-0809_XX_00-DR-CR-0029			
Sheet Number 29 of 56	Status A	Rev M01	

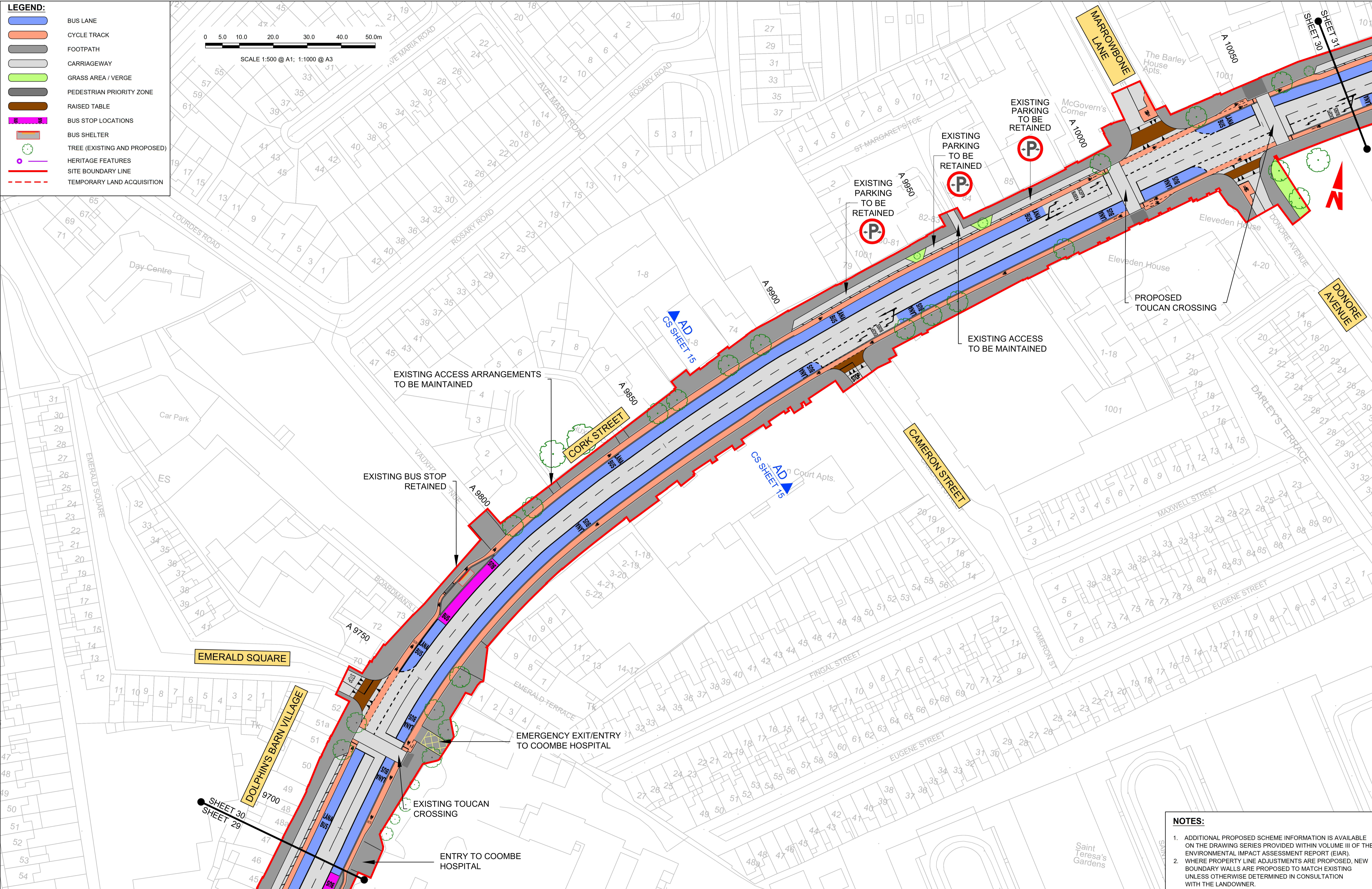
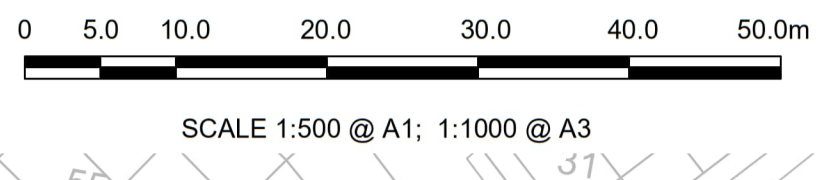
DO NOT SCALE USE FIGURED DIMENSIONS ONLY

C:\Users\andrew.bingham\OneDrive - AECOM\Documents\Tallaght Planning Phase\GA\_pilot\BCIDA-ACM-GEO\_GA-0809\_XX\_00-DR-CR-0029.dwg



**LEGEND:**

-  BUS LANE
-  CYCLE TRACK
-  FOOTPATH
-  CARRIAGEWAY
-  GRASS AREA / VERGE
-  PEDESTRIAN PRIORITY ZONE
-  RAISED TABLE
-  BUS STOP LOCATIONS
-  BUS SHELTER
-  TREE (EXISTING AND PROPOSED)
-  HERITAGE FEATURES
-  SITE BOUNDARY LINE
-  TEMPORARY LAND ACQUISITION



- NOTES:**
1. ADDITIONAL PROPOSED SCHEME INFORMATION IS AVAILABLE ON THE DRAWING SERIES PROVIDED WITHIN VOLUME III OF THE ENVIRONMENTAL IMPACT ASSESSMENT REPORT (EIAR).
  2. WHERE PROPERTY LINE ADJUSTMENTS ARE PROPOSED, NEW BOUNDARY WALLS ARE PROPOSED TO MATCH EXISTING UNLESS OTHERWISE DETERMINED IN CONSULTATION WITH THE LANDOWNER.

Disclaimer  
 a. © National Transport Authority (NTA) 2023. This drawing is confidential and the copyright in it is owned by NTA. This drawing must not be either loaned, copied or otherwise reproduced in whole or in part or used for any purpose without the prior permission of NTA.  
 b. This drawing is to be used for the design element identified in the titleblock. Other information shown is to be considered indicative only. The drawing is to be read in conjunction with all other relevant design drawings.  
 c. O.S. data used for plans are printed under © Ordnance Survey Ireland Government of Ireland. All rights reserved. Licence Number 2023/OSI\_NMA\_180 National Transport Authority. All elevations are in metres and relate to OSI Geoid Model (OSGM15) Mean Head. All Co-ordinates are in Irish Transverse Mercator Grid (ITM) as defined by OSI active local GPS station.  
 d. Information concerning the position of apparatus shown on this drawing is based on drawings supplied by the utility owners and/or the utility works contractor, whilst every care has been taken in the preparation of this drawing, positions should be taken as approximate and are intended for general guidance only and no representation is made by the NTA as to the accuracy, completeness, sufficiency or otherwise of this information and the position of the apparatus. The information contained herein does not purport to be comprehensive or final as the apparatus is subject to being altered and/or superceded. Recipients should not rely on this information. Any liabilities are hereby expressly disclaimed.  
 e. The information contained herein has been provided by the NTA but does not purport to be comprehensive or final. Recipients should not rely on the information. Neither the NTA nor any of its directors, officers, employees, agents, stakeholders or advisers make any representation or warranty as to, or accept any liability or responsibility in relation to the adequacy, accuracy, reasonableness or completeness of the information provided as part of this document or any matter on which the information is based (including but not limited to loss or damage arising as a result of reliance by recipients on the information or any part of it). Any liabilities are hereby expressly disclaimed.



Rev	Date	Drn	Chk'd	App'd	Description
M01	21/03/23	EM	AD	CA	ISSUE FOR PHASE 4: PLANNING

Client: **NTA**  
 Údarás Náisiúnta Iompair  
 National Transport Authority

Engineering Designer: **AECOM** **MOTT MACDONALD**

Date: 21/03/23  
 Scale: 1:500 @ A1, 1:1000 @ A3  
 Project Code: BCIDA, Originator Code: ACM

Drawn: E.MINCHER, Checked: A.DUGGAN, Approved: C.ACTON














Programme Title: <b>BUSCONNECTS DUBLIN CORE BUS CORRIDORS INFRASTRUCTURE WORKS</b>			
Drawing Title: <b>TALLAGHT/CLONDALKIN TO CITY CENTRE CORE BUS CORRIDOR SCHEME GENERAL ARRANGEMENT</b>			
Drawing File Name: BCIDA-ACM-GEO_GA-0809_XX_00-DR-CR-0030	Sheet Number: 30 of 56	Status: A	Rev: M01

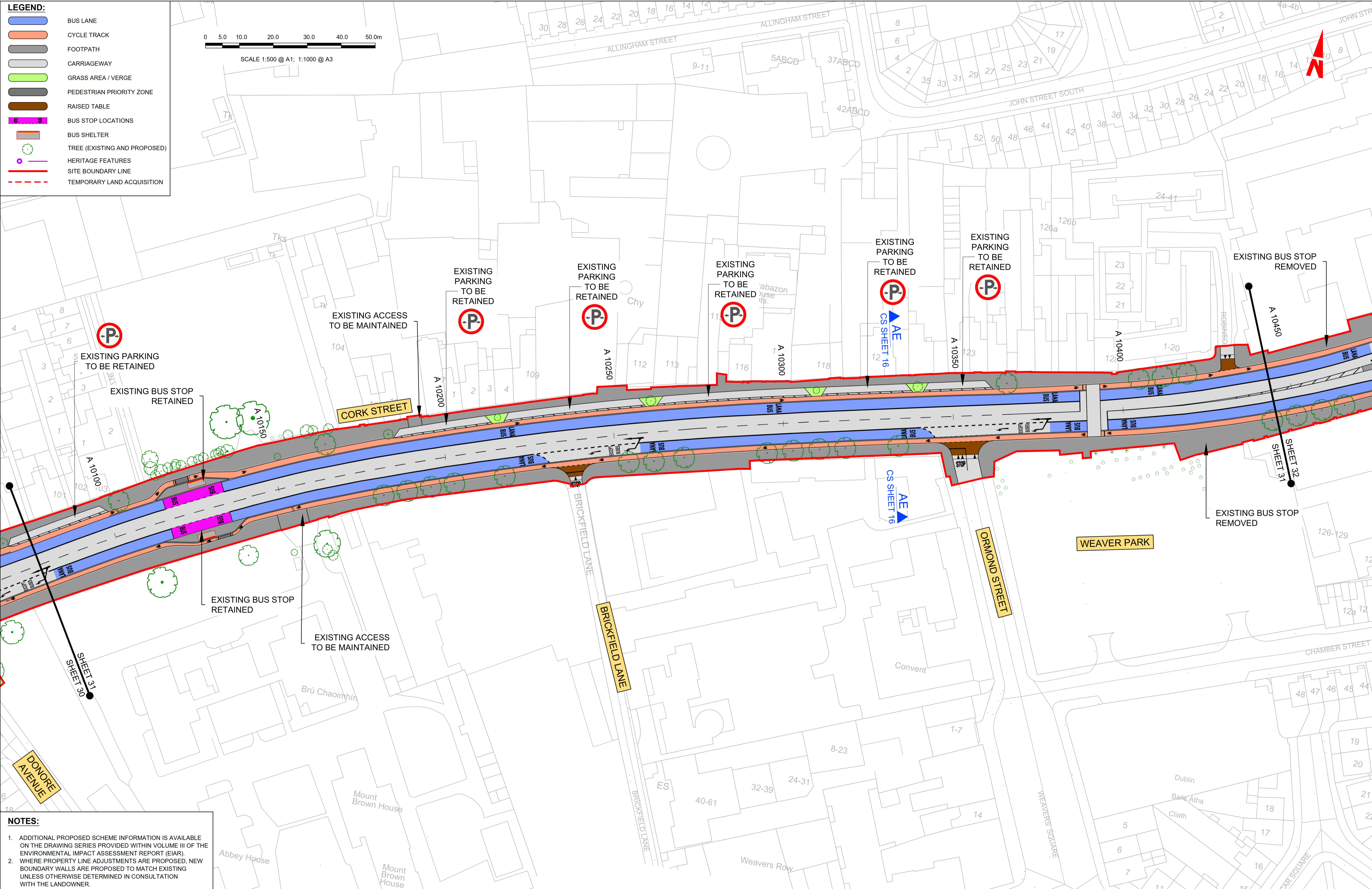
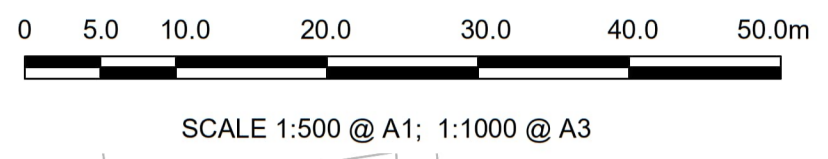
DO NOT SCALE USE FIGURED DIMENSIONS ONLY

C:\Users\andrew.bingham\OneDrive - AECOM\Documents\Tallaght Planning Phase4\GA\_pilot\BCIDA-ACM-GEO\_GA-0809\_XX\_00-DR-CR-0030.dwg



**LEGEND:**

-  BUS LANE
-  CYCLE TRACK
-  FOOTPATH
-  CARRIAGEWAY
-  GRASS AREA / VERGE
-  PEDESTRIAN PRIORITY ZONE
-  RAISED TABLE
-  BUS STOP LOCATIONS
-  BUS SHELTER
-  TREE (EXISTING AND PROPOSED)
-  HERITAGE FEATURES
-  SITE BOUNDARY LINE
-  TEMPORARY LAND ACQUISITION



**NOTES:**

- ADDITIONAL PROPOSED SCHEME INFORMATION IS AVAILABLE ON THE DRAWING SERIES PROVIDED WITHIN VOLUME III OF THE ENVIRONMENTAL IMPACT ASSESSMENT REPORT (EIAR).
- WHERE PROPERTY LINE ADJUSTMENTS ARE PROPOSED, NEW BOUNDARY WALLS ARE PROPOSED TO MATCH EXISTING UNLESS OTHERWISE DETERMINED IN CONSULTATION WITH THE LANDOWNER.

**Disclaimer**

a. © National Transport Authority (NTA) 2023. This drawing is confidential and the copyright in it is owned by NTA. This drawing must not be either loaned, copied or otherwise reproduced in whole or in part or used for any purpose without the prior permission of NTA.

b. This drawing is to be used for the design element identified in the titleblock. Other information shown is to be considered indicative only. The drawing is to be read in conjunction with all other relevant design drawings.

c. O.S. data used for plans are printed under © Ordnance Survey Ireland Government of Ireland. All rights reserved. Licence Number 2023/OSI\_NMA\_180 National Transport Authority. All elevations are in metres and relate to OSI Geoid Model (OSGM15) Malin Head. All Co-ordinates are in Irish Transverse Mercator Grid (ITM) as defined by OSI active local GPS station.

d. Information concerning the position of apparatus shown on this drawing is based on drawings supplied by the utility owners and/or the utility works contractor, whilst every care has been taken in the preparation of this drawing, positions should be taken as approximate and are intended for general guidance only and no representation is made by the NTA as to the accuracy, completeness, sufficiency or otherwise of this drawing and the position of the apparatus. The information contained herein does not purport to be comprehensive or final as the apparatus is subject to being altered and/or superceded. Recipients should not rely on this information. Any liabilities are hereby expressly disclaimed.

e. The information contained herein has been provided by the NTA but does not purport to be comprehensive or final. Recipients should not rely on the information. Neither the NTA nor any of its directors, officers, employees, agents, stakeholders or advisers make any representation or warranty as to, or accept any liability or responsibility in relation to the adequacy, accuracy, reasonableness or completeness of the information provided as part of this document or any matter on which the information is based (including but not limited to loss or damage arising as a result of reliance by recipients on the information or any part of it). Any liabilities are hereby expressly disclaimed.

**Project Ireland 2040**  
Building Ireland's Future

Rev	Date	Drn	Chk'd	App'd	Description
M01	21/03/23	EM	AD	CA	ISSUE FOR PHASE 4: PLANNING

**Client**  
NTA  
Údarás Náisiúnta Iompair  
National Transport Authority

**Engineering Designer**  
AECOM  
MOTT MACDONALD

**Programme Title**  
BUSCONNECTS DUBLIN  
CORE BUS CORRIDORS INFRASTRUCTURE WORKS

**Drawing Title**  
TALLAGHT/CLONDALKIN TO CITY CENTRE CORE BUS CORRIDOR SCHEME  
GENERAL ARRANGEMENT

**Date**  
21/03/23

**Scale**  
1:500 @ A1  
1:1000 @ A3

**Drawn**  
E.MINCHER

**Checked**  
A.DUGGAN

**Approved**  
C.ACTON

**Project Code**  
BCIDA

**Originator Code**  
ACM

**QMS Code**

**Drawing File Name**  
BCIDA-ACM-GEO\_GA-0809\_XX\_00-DR-CR-0031

**Sheet Number**  
31 of 56

**Status**  
A














**Rev**  
M01

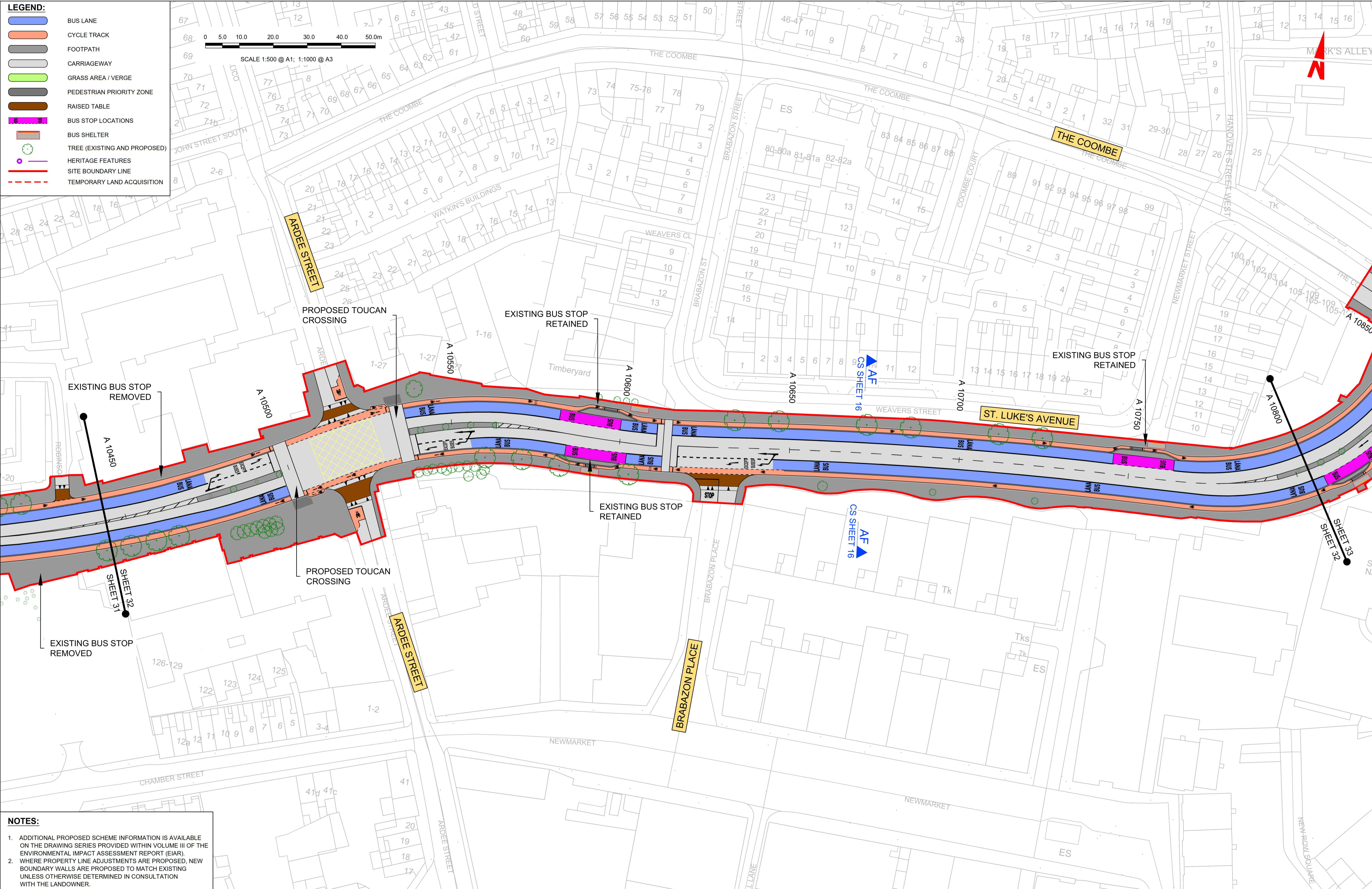
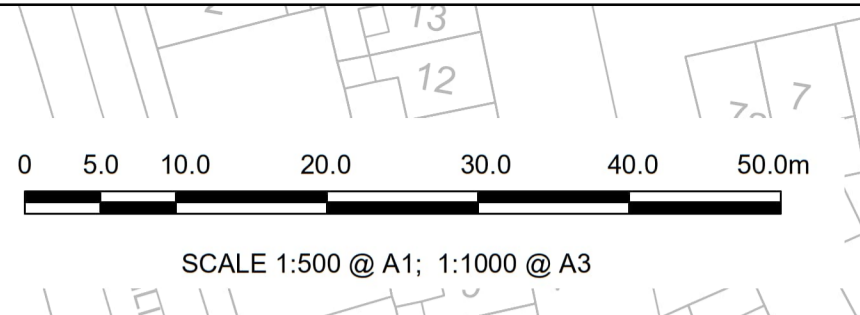
Date		Scale		Drawn		Checked		Approved	
21/03/23		1:500 @ A1 1:1000 @ A3		E.MINCHER		A.DUGGAN		C.ACTON	
Project Code		Originator Code		QMS Code		Drawing File Name		Sheet Number	
BCIDA		ACM				BCIDA-ACM-GEO_GA-0809_XX_00-DR-CR-0031		31 of 56	
Status		Rev							
A		M01							

DO NOT SCALE USE FIGURED DIMENSIONS ONLY



**LEGEND:**

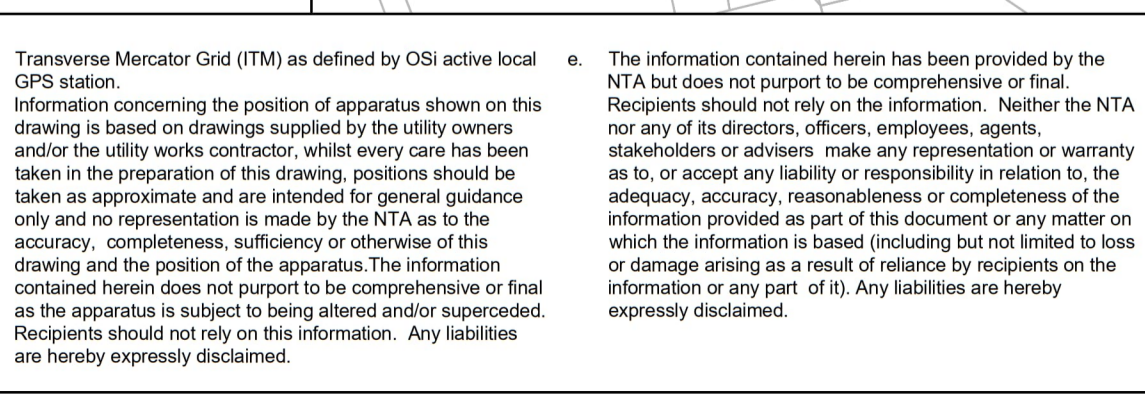
-  BUS LANE
-  CYCLE TRACK
-  FOOTPATH
-  CARRIAGEWAY
-  GRASS AREA / VERGE
-  PEDESTRIAN PRIORITY ZONE
-  RAISED TABLE
-  BUS STOP LOCATIONS
-  BUS SHELTER
-  TREE (EXISTING AND PROPOSED)
-  HERITAGE FEATURES
-  SITE BOUNDARY LINE
-  TEMPORARY LAND ACQUISITION



**NOTES:**

- ADDITIONAL PROPOSED SCHEME INFORMATION IS AVAILABLE ON THE DRAWING SERIES PROVIDED WITHIN VOLUME III OF THE ENVIRONMENTAL IMPACT ASSESSMENT REPORT (EIAR).
- WHERE PROPERTY LINE ADJUSTMENTS ARE PROPOSED, NEW BOUNDARY WALLS ARE PROPOSED TO MATCH EXISTING UNLESS OTHERWISE DETERMINED IN CONSULTATION WITH THE LANDOWNER.

Disclaimer  
 a. © National Transport Authority (NTA) 2023. This drawing is confidential and the copyright in it is owned by NTA. This drawing must not be either loaned, copied or otherwise reproduced in whole or in part or used for any purpose without the prior permission of NTA.  
 b. This drawing is to be used for the design element identified in the titlebox. Other information shown is to be considered indicative only. The drawing is to be read in conjunction with all other relevant design drawings.  
 c. O.S. data used for plans are printed under © Ordnance Survey Ireland Government of Ireland. All rights reserved. Licence Number 2023/OSI\_NMA\_180 National Transport Authority. All elevations are in metres and relate to OSI Geoid Model (OSGM15) Malin Head. All Co-ordinates are in Irish Transverse Mercator Grid (ITM) as defined by OSI active local GPS station.  
 d. Information concerning the position of apparatus shown on this drawing is based on drawings supplied by the utility owners and/or the utility works contractor, whilst every care has been taken in the preparation of this drawing, positions should be taken as approximate and are intended for general guidance only and no representation is made by the NTA as to the accuracy, completeness, sufficiency or otherwise of this drawing and the position of the apparatus. The information contained herein does not purport to be comprehensive or final as the apparatus is subject to being altered and/or superceded. Recipients should not rely on this information. Any liabilities are hereby expressly disclaimed.  
 e. The information contained herein has been provided by the NTA but does not purport to be comprehensive or final. Recipients should not rely on the information. Neither the NTA nor any of its directors, officers, employees, agents, stakeholders or advisers make any representation or warranty as to, or accept any liability or responsibility in relation to the adequacy, accuracy, reasonableness or completeness of the information provided as part of this document or any matter on which the information is based (including but not limited to loss or damage arising as a result of reliance by recipients on the information or any part of it). Any liabilities are hereby expressly disclaimed.



Rev	Date	Drn	Chk'd	App'd	Description
M01	21/03/23	EM	AD	CA	ISSUE FOR PHASE 4: PLANNING

Client: **NTA**  
 Údarás Náisiúnta Iompair  
 National Transport Authority

Date: 21/03/23  
 Project Code: BCIDA

Scale: 1:500 @ A1  
 1:1000 @ A3

Originator Code: ACM

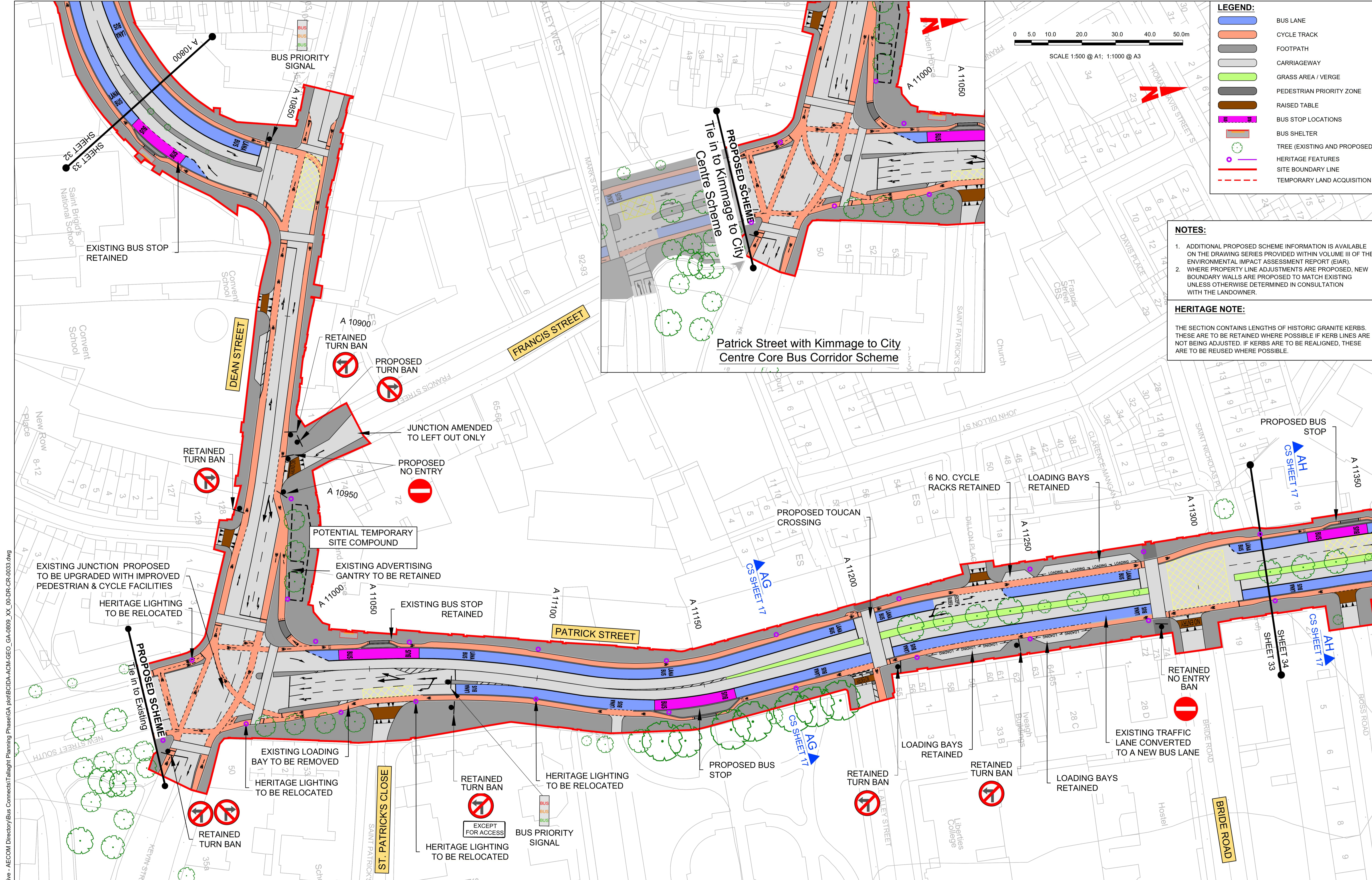
Engineering Designer: **AECOM**  
 Drawn: E.MINCHER  
 Checked: A.DUGGAN  
 QMS Code:

Approved: **MOTT MACDONALD**  
 Approved: C.ACTON

Programme Title <b>BUSCONNECTS DUBLIN</b>			
CORE BUS CORRIDORS INFRASTRUCTURE WORKS			
Drawing Title TALLAGHT/CLONDALKIN TO CITY CENTRE CORE BUS CORRIDOR SCHEME			
GENERAL ARRANGEMENT			
Drawing File Name BCIDA-ACM-GEO_GA-0809_XX_00-DR-CR-0032	Sheet Number 32 of 56	Status A	Rev M01

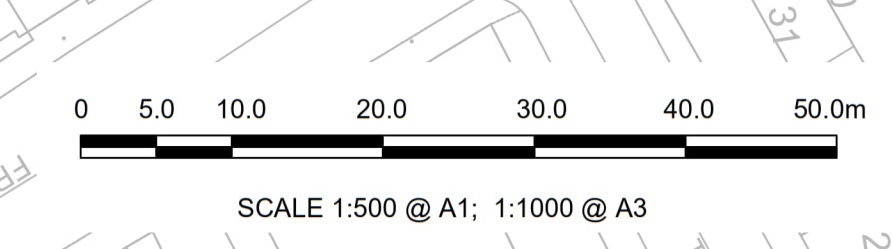
DO NOT SCALE USE FIGURED DIMENSIONS ONLY





**LEGEND:**

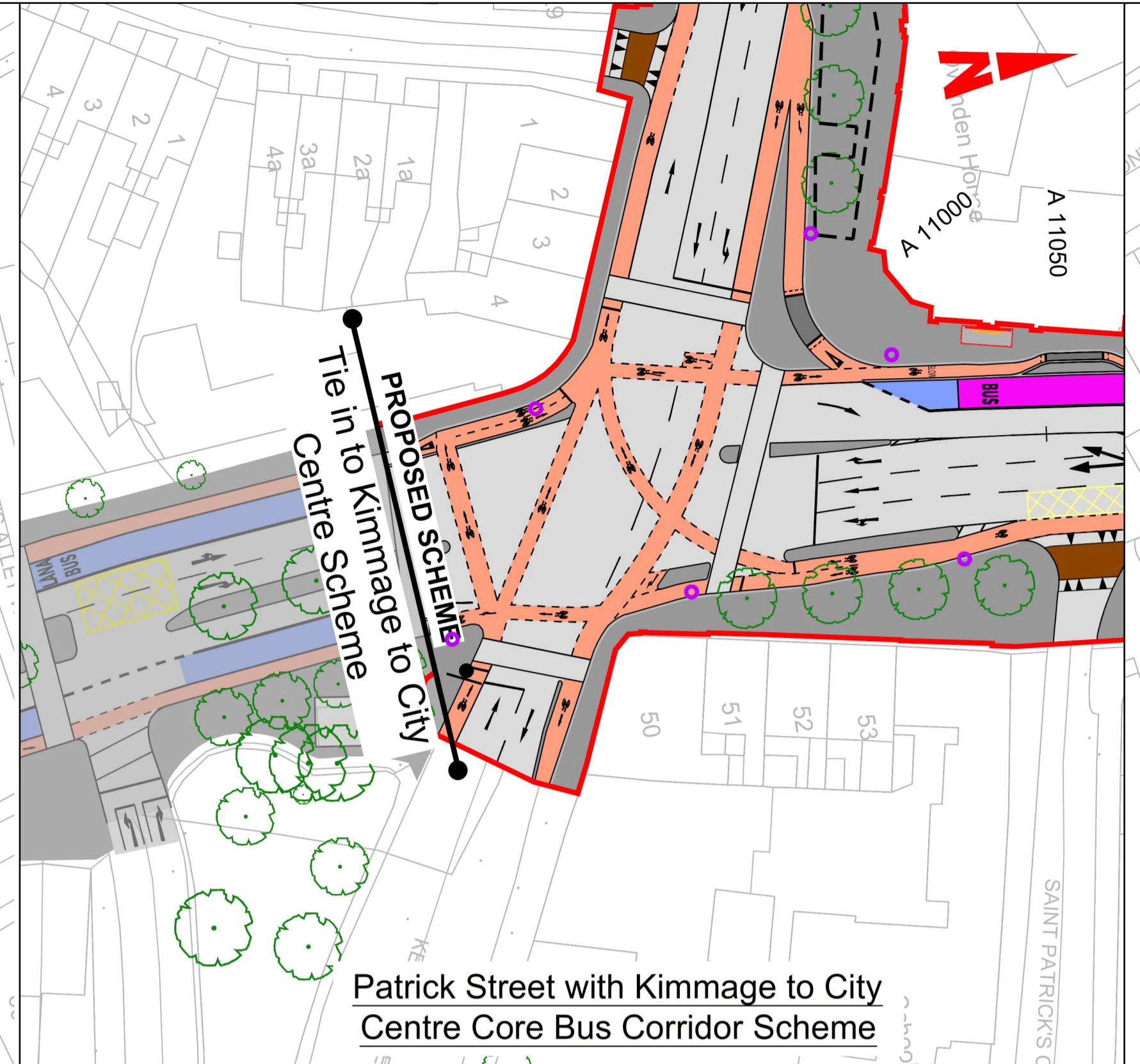
- BUS LANE
- CYCLE TRACK
- FOOTPATH
- CARRIAGEWAY
- GRASS AREA / VERGE
- PEDESTRIAN PRIORITY ZONE
- RAISED TABLE
- BUS STOP LOCATIONS
- BUS SHELTER
- TREE (EXISTING AND PROPOSED)
- HERITAGE FEATURES
- SITE BOUNDARY LINE
- TEMPORARY LAND ACQUISITION



- NOTES:**
- ADDITIONAL PROPOSED SCHEME INFORMATION IS AVAILABLE ON THE DRAWING SERIES PROVIDED WITHIN VOLUME III OF THE ENVIRONMENTAL IMPACT ASSESSMENT REPORT (EIA).
  - WHERE PROPERTY LINE ADJUSTMENTS ARE PROPOSED, NEW BOUNDARY WALLS ARE PROPOSED TO MATCH EXISTING UNLESS OTHERWISE DETERMINED IN CONSULTATION WITH THE LANDOWNER.

**HERITAGE NOTE:**

THE SECTION CONTAINS LENGTHS OF HISTORIC GRANITE KERBS. THESE ARE TO BE RETAINED WHERE POSSIBLE IF KERB LINES ARE NOT BEING ADJUSTED. IF KERBS ARE TO BE REALIGNED, THESE ARE TO BE REUSED WHERE POSSIBLE.



C:\Users\andrew.bingham\OneDrive - AECOM\Documents\Tallaght Planning\Phase4\GA\_pilot\BCIDA-ACM-GEO\_GA-0809\_XX\_00-DR-CR-0033.dwg

**Disclaimer**

a. © National Transport Authority (NTA) 2023. This drawing is confidential and the copyright in it is owned by NTA. This drawing must not be either loaned, copied or otherwise reproduced in whole or in part or used for any purpose without the prior permission of NTA.

b. This drawing is to be used for the design element identified in the titleblock. Other information shown is to be considered indicative only. The drawing is to be read in conjunction with all other relevant design drawings.

c. O.S. data used for plans are printed under © Ordnance Survey Ireland Government of Ireland. All rights reserved. Licence Number 2023/OSI-NMA\_190 National Transport Authority. All elevations are in metres and relate to OSi Geoid Model (OSGM15) Malin Head. All Co-ordinates are in Irish Transverse Mercator Grid (ITM) as defined by OSi active local GPS station.

d. Information concerning the position of apparatus shown on this drawing is based on drawings supplied by the utility owners and/or the utility works contractor, whilst every care has been taken in the preparation of this drawing, positions should be taken as approximate and are intended for general guidance only and no representation is made by the NTA as to the accuracy, completeness, sufficiency or otherwise of this drawing and the position of the apparatus. The information contained herein does not purport to be comprehensive or final as the apparatus is subject to being altered and/or superseded. Recipients should not rely on this information. Any liabilities are hereby expressly disclaimed.

e. The information contained herein has been provided by the NTA but does not purport to be comprehensive or final. Recipients should not rely on the information. Neither the NTA nor any of its directors, officers, employees, agents, stakeholders or advisers make any representation or warranty as to, or accept any liability or responsibility in relation to the adequacy, accuracy, reasonableness or completeness of the information provided as part of this document or any matter on which the information is based (including but not limited to loss or damage arising as a result of reliance by recipients on the information or any part of it). Any liabilities are hereby expressly disclaimed.

Rev	Date	Drn	Chk'd	App'd	Description
M01	21/03/23	EM	AD	CA	ISSUE FOR PHASE 4: PLANNING

Client: **NTA**  
Údarás Náisiúnta Iompair  
National Transport Authority

Engineering Designer: **AECOM** **MOTT MACDONALD**

Date: 21/03/23  
Scale: 1:500 @ A1  
1:1000 @ A3

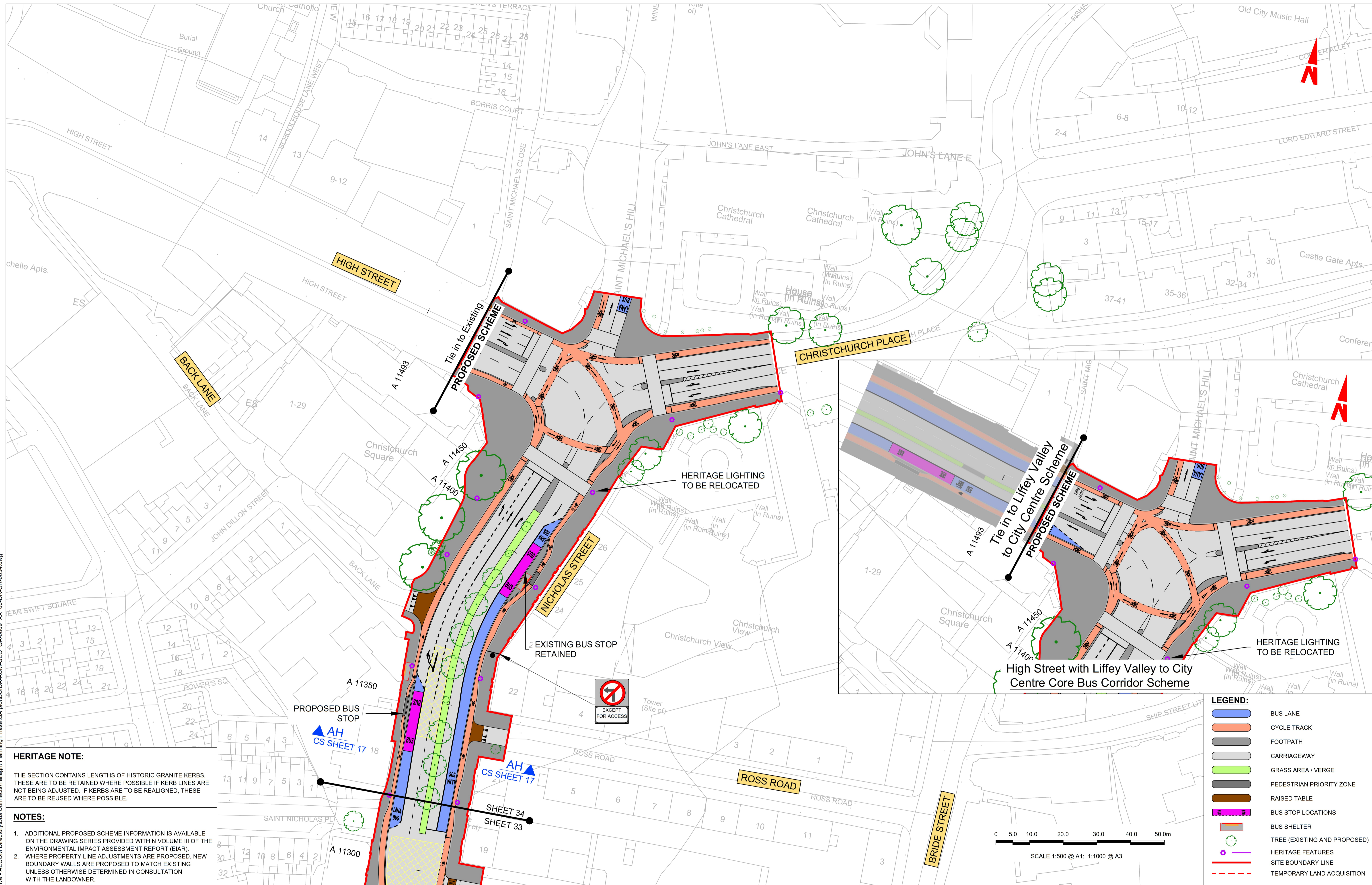
Project Code: BCIDA  
Originator Code: ACM

Drawn: E.MINCHER  
Checked: A.DUGGAN  
Approved: C.ACTON

Programme Title: <b>BUSCONNECTS DUBLIN CORE BUS CORRIDORS INFRASTRUCTURE WORKS</b>			
Drawing Title: <b>TALLAGHT/CLONDALKIN TO CITY CENTRE CORE BUS CORRIDOR SCHEME GENERAL ARRANGEMENT</b>			
Drawing File Name: BCIDA-ACM-GEO_GA-0809_XX_00-DR-CR-0033	Sheet Number: 33 of 56	Status: A	Rev: M01

DO NOT SCALE USE FIGURED DIMENSIONS ONLY





**HERITAGE NOTE:**  
 THE SECTION CONTAINS LENGTHS OF HISTORIC GRANITE KERBS. THESE ARE TO BE RETAINED WHERE POSSIBLE IF KERB LINES ARE NOT BEING ADJUSTED. IF KERBS ARE TO BE REALIGNED, THESE ARE TO BE REUSED WHERE POSSIBLE.

**NOTES:**  
 1. ADDITIONAL PROPOSED SCHEME INFORMATION IS AVAILABLE ON THE DRAWING SERIES PROVIDED WITHIN VOLUME III OF THE ENVIRONMENTAL IMPACT ASSESSMENT REPORT (EIAR).  
 2. WHERE PROPERTY LINE ADJUSTMENTS ARE PROPOSED, NEW BOUNDARY WALLS ARE PROPOSED TO MATCH EXISTING UNLESS OTHERWISE DETERMINED IN CONSULTATION WITH THE LANDOWNER.

**HERITAGE NOTE:**  
 THE SECTION CONTAINS LENGTHS OF HISTORIC GRANITE KERBS. THESE ARE TO BE RETAINED WHERE POSSIBLE IF KERB LINES ARE NOT BEING ADJUSTED. IF KERBS ARE TO BE REALIGNED, THESE ARE TO BE REUSED WHERE POSSIBLE.

**NOTES:**  
 1. ADDITIONAL PROPOSED SCHEME INFORMATION IS AVAILABLE ON THE DRAWING SERIES PROVIDED WITHIN VOLUME III OF THE ENVIRONMENTAL IMPACT ASSESSMENT REPORT (EIAR).  
 2. WHERE PROPERTY LINE ADJUSTMENTS ARE PROPOSED, NEW BOUNDARY WALLS ARE PROPOSED TO MATCH EXISTING UNLESS OTHERWISE DETERMINED IN CONSULTATION WITH THE LANDOWNER.

Transverse Mercator Grid (ITM) as defined by OSI active local GPS station.  
 Information concerning the position of apparatus shown on this drawing is based on drawings supplied by the utility owners and/or the utility works contractor, whilst every care has been taken in the preparation of this drawing, positions should be taken as approximate and are intended for general guidance only and no representation is made by the NTA as to the accuracy, completeness, sufficiency or otherwise of this drawing and the position of the apparatus. The information contained herein does not purport to be comprehensive or final as the apparatus is subject to being altered and/or superceded. Recipients should not rely on this information. Any liabilities are hereby expressly disclaimed.

The information contained herein has been provided by the NTA but does not purport to be comprehensive or final. Recipients should not rely on the information. Neither the NTA nor any of its directors, officers, employees, agents, stakeholders or advisers make any representation or warranty as to, or accept any liability or responsibility in relation to the adequacy, accuracy, reasonableness or completeness of the information provided as part of this document or any matter on which the information is based (including but not limited to loss or damage arising as a result of reliance by recipients on the information or any part of it). Any liabilities are hereby expressly disclaimed.

Rev	Date	Drn	Chk'd	App'd	Description
M01	21/03/23	EM	AD	CA	ISSUE FOR PHASE 4: PLANNING

Client: **NTA** Údarás Náisiúnta Iompair National Transport Authority

Date: 21/03/23 Scale: 1:500 @ A1, 1:1000 @ A3

Project Code: BCIDA Originator Code: ACM

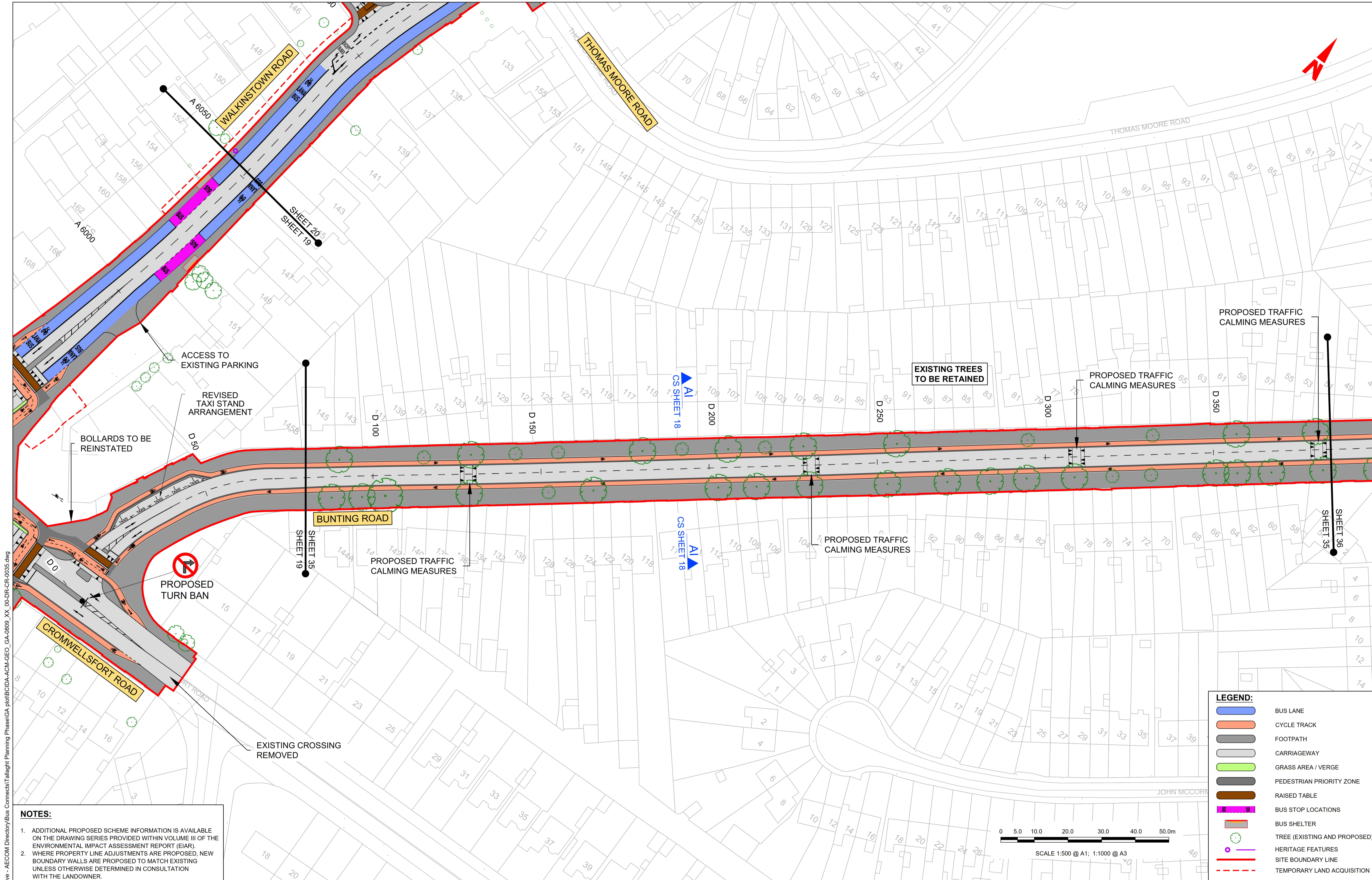
Engineering Designer: **AECOM** MOTT MACDONALD

Drawn: E.MINCHER Checked: A.DUGGAN Approved: C.ACTON

Programme Title: <b>BUSCONNECTS DUBLIN CORE BUS CORRIDORS INFRASTRUCTURE WORKS</b>			
Drawing Title: <b>TALLAGHT/CLONDALKIN TO CITY CENTRE CORE BUS CORRIDOR SCHEME GENERAL ARRANGEMENT</b>			
Drawing File Name: BCIDA-ACM-GEO_GA-0809_XX_00-DR-CR-0034	Sheet Number: 34 of 56	Status: A	Rev: M01

DO NOT SCALE USE FIGURED DIMENSIONS ONLY





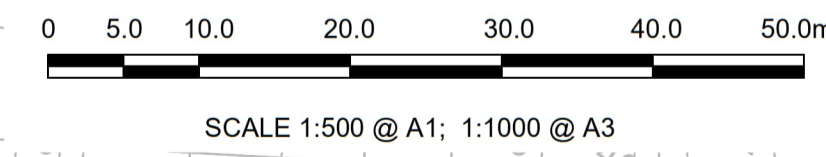
C:\Users\andrew.bingham\OneDrive - AECOM Directory\Bus Connects\Tallaght Planning Phase\GA\plot\BCIDA-ACM-GEO\_GA-0809\_XX\_00-DR-CR-0035.dwg

**NOTES:**

- ADDITIONAL PROPOSED SCHEME INFORMATION IS AVAILABLE ON THE DRAWING SERIES PROVIDED WITHIN VOLUME III OF THE ENVIRONMENTAL IMPACT ASSESSMENT REPORT (EIAR).
- WHERE PROPERTY LINE ADJUSTMENTS ARE PROPOSED, NEW BOUNDARY WALLS ARE PROPOSED TO MATCH EXISTING UNLESS OTHERWISE DETERMINED IN CONSULTATION WITH THE LANDOWNER.

**LEGEND:**














	BUS LANE
	CYCLE TRACK
	FOOTPATH
	CARRIAGEWAY
	GRASS AREA / VERGE
	PEDESTRIAN PRIORITY ZONE
	RAISED TABLE
	BUS STOP LOCATIONS
	BUS SHELTER
	TREE (EXISTING AND PROPOSED)
	HERITAGE FEATURES
	SITE BOUNDARY LINE
	TEMPORARY LAND ACQUISITION

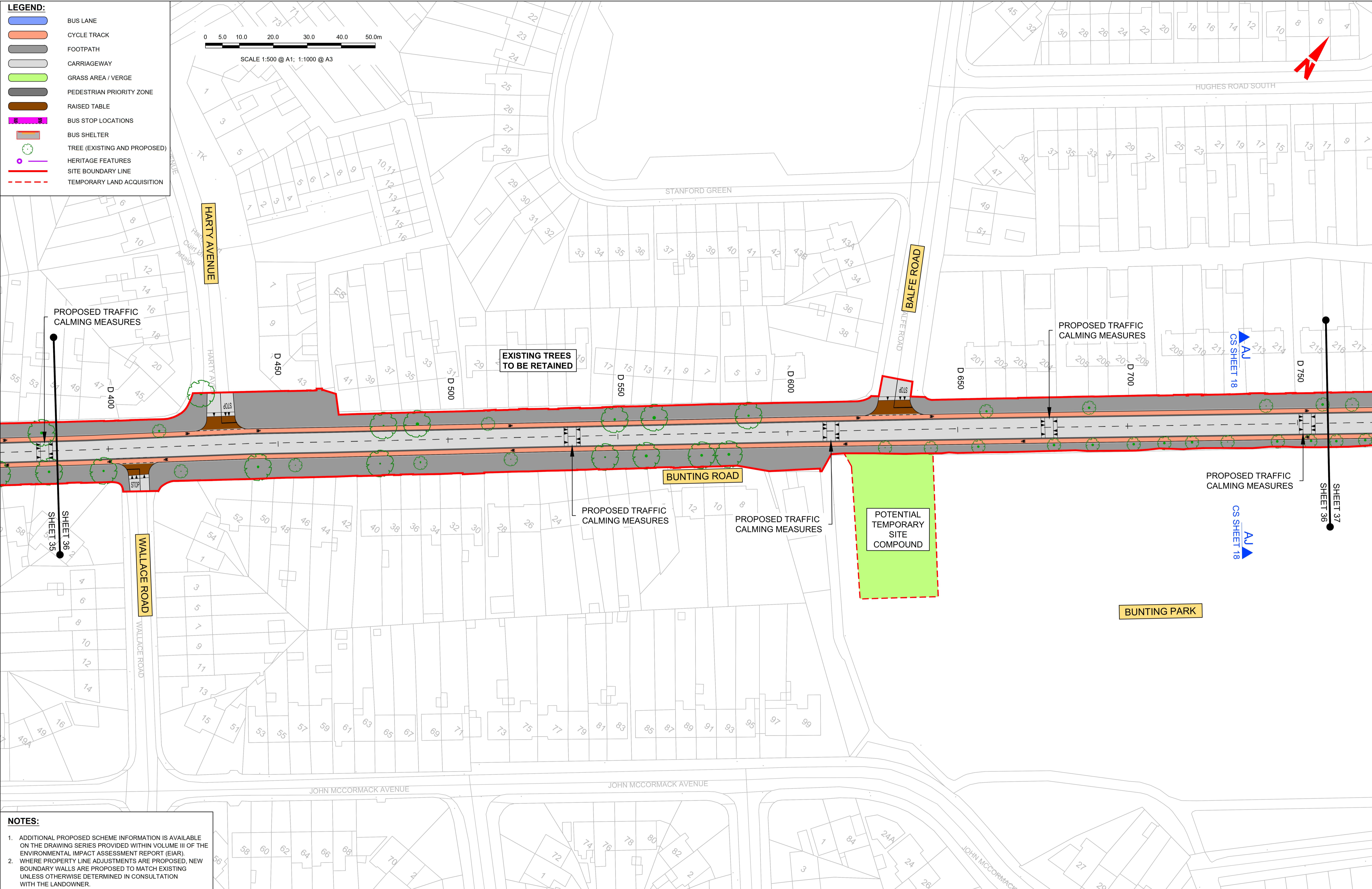
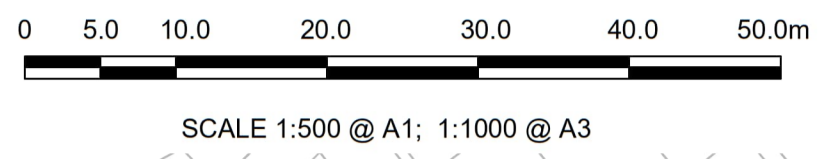


<p><small>Disclaimer</small></p> <p>a. © National Transport Authority (NTA) 2023. This drawing is confidential and the copyright in it is owned by NTA. This drawing must not be either loaned, copied or otherwise reproduced in whole or in part or used for any purpose without the prior permission of NTA.</p> <p>b. This drawing is to be used for the design element identified in the titlebox. Other information shown is to be considered indicative only. The drawing is to be read in conjunction with all other relevant design drawings.</p> <p>c. O.S. data used for plans are printed under © Ordnance Survey Ireland Government of Ireland. All rights reserved. Licence Number 2023/OS_NMA_180 National Transport Authority. All elevations are in metres and relate to OSi Geoid Model (OSGM15) Mean Head. All Co-ordinates are in Irish Transverse Mercator Grid (ITM) as defined by OSi active local GPS station.</p> <p>d. Information concerning the position of apparatus shown on this drawing is based on drawings supplied by the utility owners and/or the utility works contractor, whilst every care has been taken in the preparation of this drawing, positions should be taken as approximate and are intended for general guidance only and no representation is made by the NTA as to the accuracy, completeness, sufficiency or otherwise of this information. The information contained herein does not purport to be comprehensive or final as the apparatus is subject to being altered and/or superceded. Recipients should not rely on this information. Any liabilities are hereby expressly disclaimed.</p> <p>e. The information contained herein has been provided by the NTA but does not purport to be comprehensive or final. Recipients should not rely on the information. Neither the NTA nor any of its directors, officers, employees, agents, stakeholders or advisers make any representation or warranty as to, or accept any liability or responsibility in relation to, the adequacy, accuracy, reasonableness or completeness of the information provided as part of this document or any matter on which the information is based (including but not limited to loss or damage arising as a result of reliance by recipients on the information or any part of it). Any liabilities are hereby expressly disclaimed.</p>		<p>Rev M01 Date 21/03/23 Dmn EM Chk'd AD App'd CA Description ISSUE FOR PHASE 4: PLANNING</p>		<p>Client <b>NTA</b> Udarás Náisiúnta Iompair National Transport Authority</p>		<p>Engineering Designer <b>AECOM</b> <b>MOTT MACDONALD</b></p>		<p>Programme Title <b>BUSCONNECTS DUBLIN CORE BUS CORRIDORS INFRASTRUCTURE WORKS</b></p>	
<p>Date 21/03/23 Scale 1:500 @ A1 1:1000 @ A3</p>		<p>Drawn E.MINCHER Checked A.DUGGAN Approved C.ACTON</p>		<p>Project Code BCIDA Originator Code ACM QMS Code</p>		<p>Drawing File Name BCIDA-ACM-GEO_GA-0809_XX_00-DR-CR-0035</p>		<p>Drawing Title TALLAGHT/CLONDALKIN TO CITY CENTRE CORE BUS CORRIDOR SCHEME GENERAL ARRANGEMENT</p>	
<p>Project Code BCIDA Originator Code ACM QMS Code</p>		<p>Drawing File Name BCIDA-ACM-GEO_GA-0809_XX_00-DR-CR-0035</p>		<p>Sheet Number 35 of 56 Status A Rev M01</p>		<p>DO NOT SCALE USE FIGURED DIMENSIONS ONLY</p>			





- LEGEND:**
-  BUS LANE
  -  CYCLE TRACK
  -  FOOTPATH
  -  CARRIAGEWAY
  -  GRASS AREA / VERGE
  -  PEDESTRIAN PRIORITY ZONE
  -  RAISED TABLE
  -  BUS STOP LOCATIONS
  -  BUS SHELTER
  -  TREE (EXISTING AND PROPOSED)
  -  HERITAGE FEATURES
  -  SITE BOUNDARY LINE
  -  TEMPORARY LAND ACQUISITION






- NOTES:**
1. ADDITIONAL PROPOSED SCHEME INFORMATION IS AVAILABLE ON THE DRAWING SERIES PROVIDED WITHIN VOLUME III OF THE ENVIRONMENTAL IMPACT ASSESSMENT REPORT (EIAR).
  2. WHERE PROPERTY LINE ADJUSTMENTS ARE PROPOSED, NEW BOUNDARY WALLS ARE PROPOSED TO MATCH EXISTING UNLESS OTHERWISE DETERMINED IN CONSULTATION WITH THE LANDOWNER.

Disclaimer  
 a. © National Transport Authority (NTA) 2023. This drawing is confidential and the copyright in it is owned by NTA. This drawing must not be either loaned, copied or otherwise reproduced in whole or in part or used for any purpose without the prior permission of NTA.  
 b. This drawing is to be used for the design element identified in the titleblock. Other information shown is to be considered indicative only. The drawing is to be read in conjunction with all other relevant design drawings.  
 c. O.S. data used for plans are printed under © Ordnance Survey Ireland Government of Ireland. All rights reserved. Licence Number 2023/OSI\_NMA\_180 National Transport Authority. All elevations are in metres and relate to OSI Geoid Model (OSGM15) Malin Head. All Co-ordinates are in Irish Transverse Mercator Grid (ITM) as defined by OSI active local GPS station.  
 d. Information concerning the position of apparatus shown on this drawing is based on drawings supplied by the utility owners and/or the utility works contractor, whilst every care has been taken in the preparation of this drawing, positions should be taken as approximate and are intended for general guidance only and no representation is made by the NTA as to the accuracy, completeness, sufficiency or otherwise of this drawing and the position of the apparatus. The information contained herein does not purport to be comprehensive or final as the apparatus is subject to being altered and/or superseded. Recipients should not rely on this information. Any liabilities are hereby expressly disclaimed.  
 e. The information contained herein has been provided by the NTA but does not purport to be comprehensive or final. Recipients should not rely on the information. Neither the NTA nor any of its directors, officers, employees, agents, stakeholders or advisers make any representation or warranty as to, or accept any liability or responsibility in relation to, the adequacy, accuracy, reasonableness or completeness of the information provided as part of this document or any matter on which the information is based (including but not limited to loss or damage arising as a result of reliance by recipients on the information or any part of it). Any liabilities are hereby expressly disclaimed.



Rev	Date	Drn	Chk'd	App'd	Description
M01	21/03/23	EM	AD	CA	ISSUE FOR PHASE 4: PLANNING

Client  
  
 Údarás Náisiúnta Iompair  
 National Transport Authority

Engineering Designer  
   
 Drawn: E.MINCHER  
 Checked: A.DUGGAN  
 Approved: C.ACTON














Programme Title <b>BUSCONNECTS DUBLIN</b>			
CORE BUS CORRIDORS INFRASTRUCTURE WORKS			
Drawing Title TALLAGHT/CLONDALKIN TO CITY CENTRE CORE BUS CORRIDOR SCHEME			
GENERAL ARRANGEMENT			
Drawing File Name BCIDA-ACM-GEO_GA-0809_XX_00-DR-CR-0036	Sheet Number 36 of 56	Status A	Rev M01

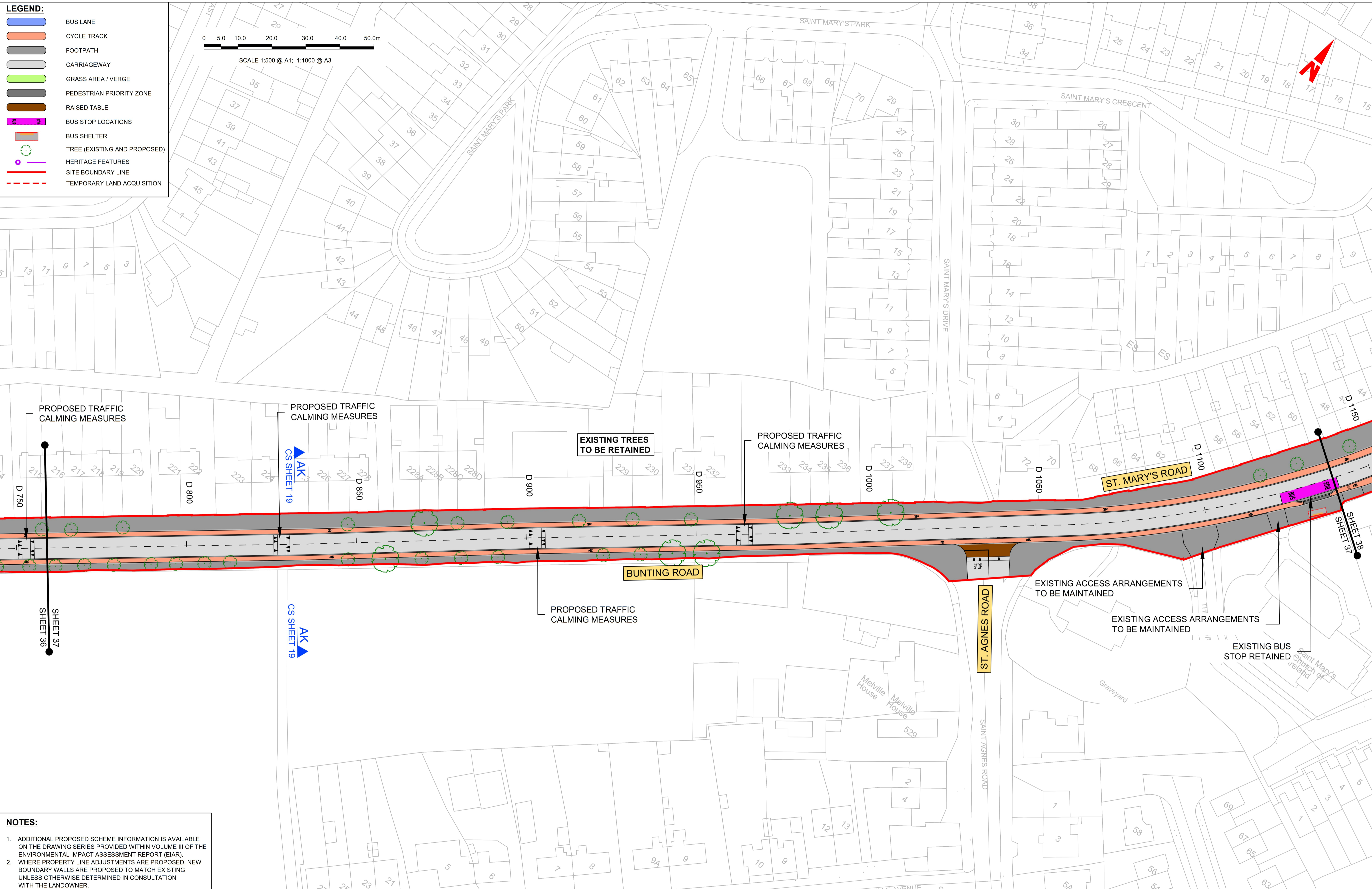
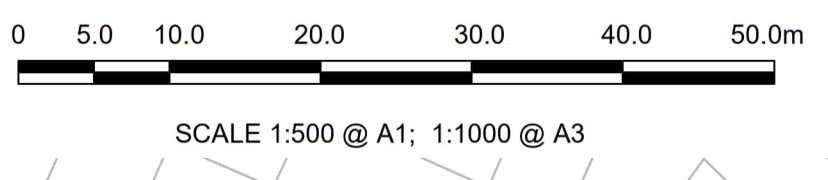
DO NOT SCALE USE FIGURED DIMENSIONS ONLY

C:\Users\andrew.bingham\OneDrive - AECOM\Directory\Bus Connects\Tallaght Planning Phase\GA\_p\p\BCIDA-ACM-GEO\_GA-0809\_XX\_00-DR-CR-0036.dwg



**LEGEND:**

-  BUS LANE
-  CYCLE TRACK
-  FOOTPATH
-  CARRIAGEWAY
-  GRASS AREA / VERGE
-  PEDESTRIAN PRIORITY ZONE
-  RAISED TABLE
-  BUS STOP LOCATIONS
-  BUS SHELTER
-  TREE (EXISTING AND PROPOSED)
-  HERITAGE FEATURES
-  SITE BOUNDARY LINE
-  TEMPORARY LAND ACQUISITION



**NOTES:**

1. ADDITIONAL PROPOSED SCHEME INFORMATION IS AVAILABLE ON THE DRAWING SERIES PROVIDED WITHIN VOLUME III OF THE ENVIRONMENTAL IMPACT ASSESSMENT REPORT (EIAR).
2. WHERE PROPERTY LINE ADJUSTMENTS ARE PROPOSED, NEW BOUNDARY WALLS ARE PROPOSED TO MATCH EXISTING UNLESS OTHERWISE DETERMINED IN CONSULTATION WITH THE LANDOWNER.

Disclaimer

a. © National Transport Authority (NTA) 2023. This drawing is confidential and the copyright in it is owned by NTA. This drawing must not be either loaned, copied or otherwise reproduced in whole or in part or used for any purpose without the prior permission of NTA.

b. This drawing is to be used for the design element identified in the titlebox. Other information shown is to be considered indicative only. The drawing is to be read in conjunction with all other relevant design drawings.

c. O.S. data used for plans are printed under © Ordnance Survey Ireland Government of Ireland. All rights reserved. Licence Number 2023/OSI\_NMA\_180 National Transport Authority. All elevations are in metres and relate to OSI Geoid Model (OSGM15) Mean Head. All Co-ordinates are in Irish Transverse Mercator Grid (ITM) as defined by OSI active local GPS station.

d. Information concerning the position of apparatus shown on this drawing is based on drawings supplied by the utility owners and/or the utility works contractor, whilst every care has been taken in the preparation of this drawing, positions should be taken as approximate and are intended for general guidance only and no representation is made by the NTA as to the accuracy, completeness, sufficiency or otherwise of this information. The information contained herein does not purport to be comprehensive or final as the apparatus is subject to being altered and/or superceded. Recipients should not rely on this information. Any liabilities are hereby expressly disclaimed.

e. The information contained herein has been provided by the NTA but does not purport to be comprehensive or final. Recipients should not rely on the information. Neither the NTA nor any of its directors, officers, employees, agents, stakeholders or advisers make any representation or warranty as to, or accept any liability or responsibility in relation to, the adequacy, accuracy, reasonableness or completeness of the information provided as part of this document or any matter on which the information is based (including but not limited to loss or damage arising as a result of reliance by recipients on the information or any part of it). Any liabilities are hereby expressly disclaimed.

Rev	Date	Drn	Chk'd	App'd	Description
M01	21/03/23	EM	AD	CA	ISSUE FOR PHASE 4: PLANNING

Client

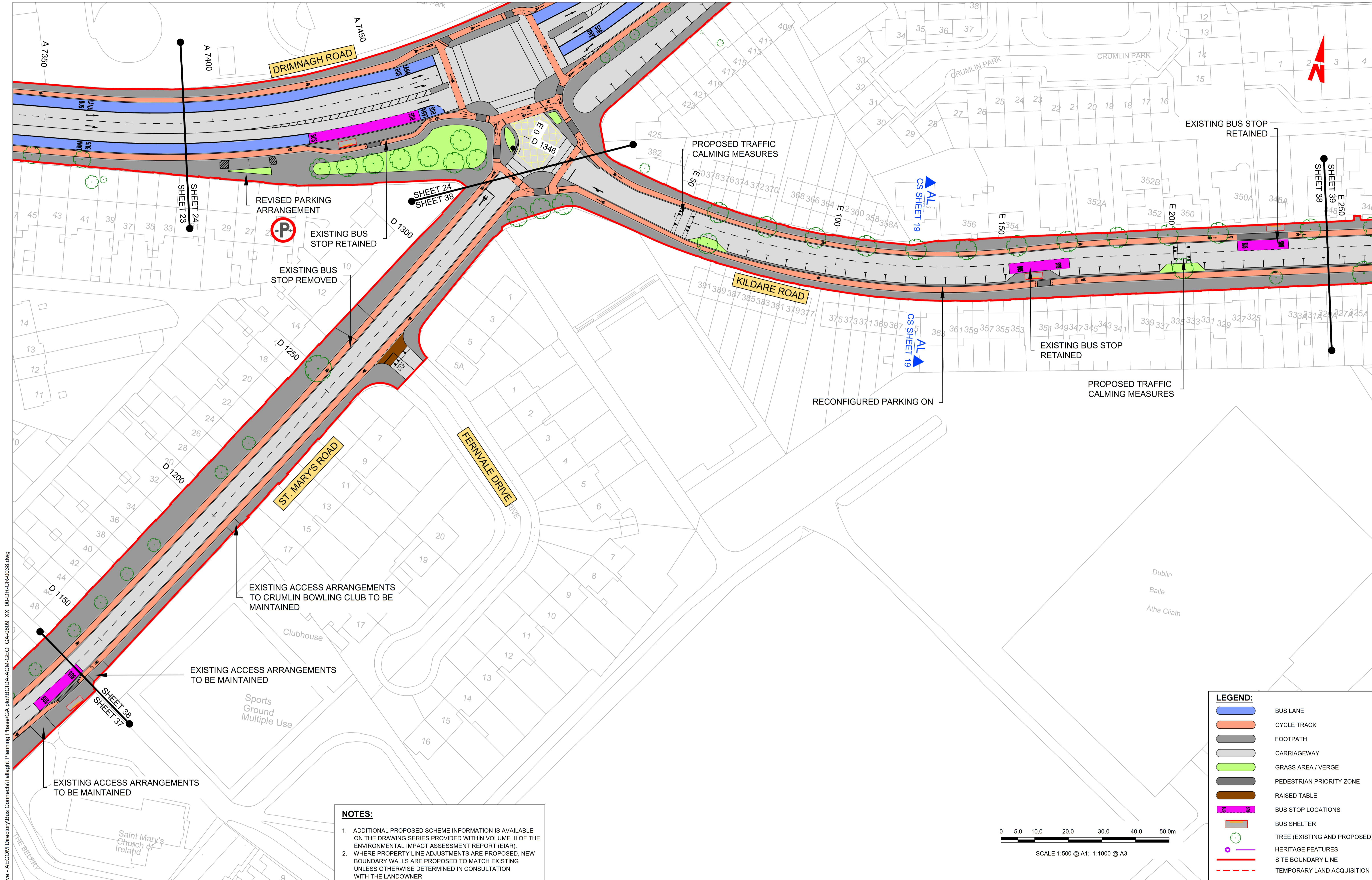
Engineering Designer

Programme Title <b>BUSCONNECTS DUBLIN CORE BUS CORRIDORS INFRASTRUCTURE WORKS</b>			
Drawing Title TALLAGHT/CLONDALKIN TO CITY CENTRE CORE BUS CORRIDOR SCHEME GENERAL ARRANGEMENT			
Drawing File Name BCIDA-ACM-GEO_GA-0809_XX_00-DR-CR-0037	Sheet Number 37 of 56	Status A	Rev M01

DO NOT SCALE USE FIGURED DIMENSIONS ONLY

C:\Users\andrew.bingham\OneDrive - AECOM Directory\Bus Connects\Tallaght Planning Phase\GA\_plot\BCIDA-ACM-GEO\_GA-0809\_XX\_00-DR-CR-0037.dwg





**NOTES:**

- ADDITIONAL PROPOSED SCHEME INFORMATION IS AVAILABLE ON THE DRAWING SERIES PROVIDED WITHIN VOLUME III OF THE ENVIRONMENTAL IMPACT ASSESSMENT REPORT (EIAR).
- WHERE PROPERTY LINE ADJUSTMENTS ARE PROPOSED, NEW BOUNDARY WALLS ARE PROPOSED TO MATCH EXISTING UNLESS OTHERWISE DETERMINED IN CONSULTATION WITH THE LANDOWNER.














**LEGEND:**

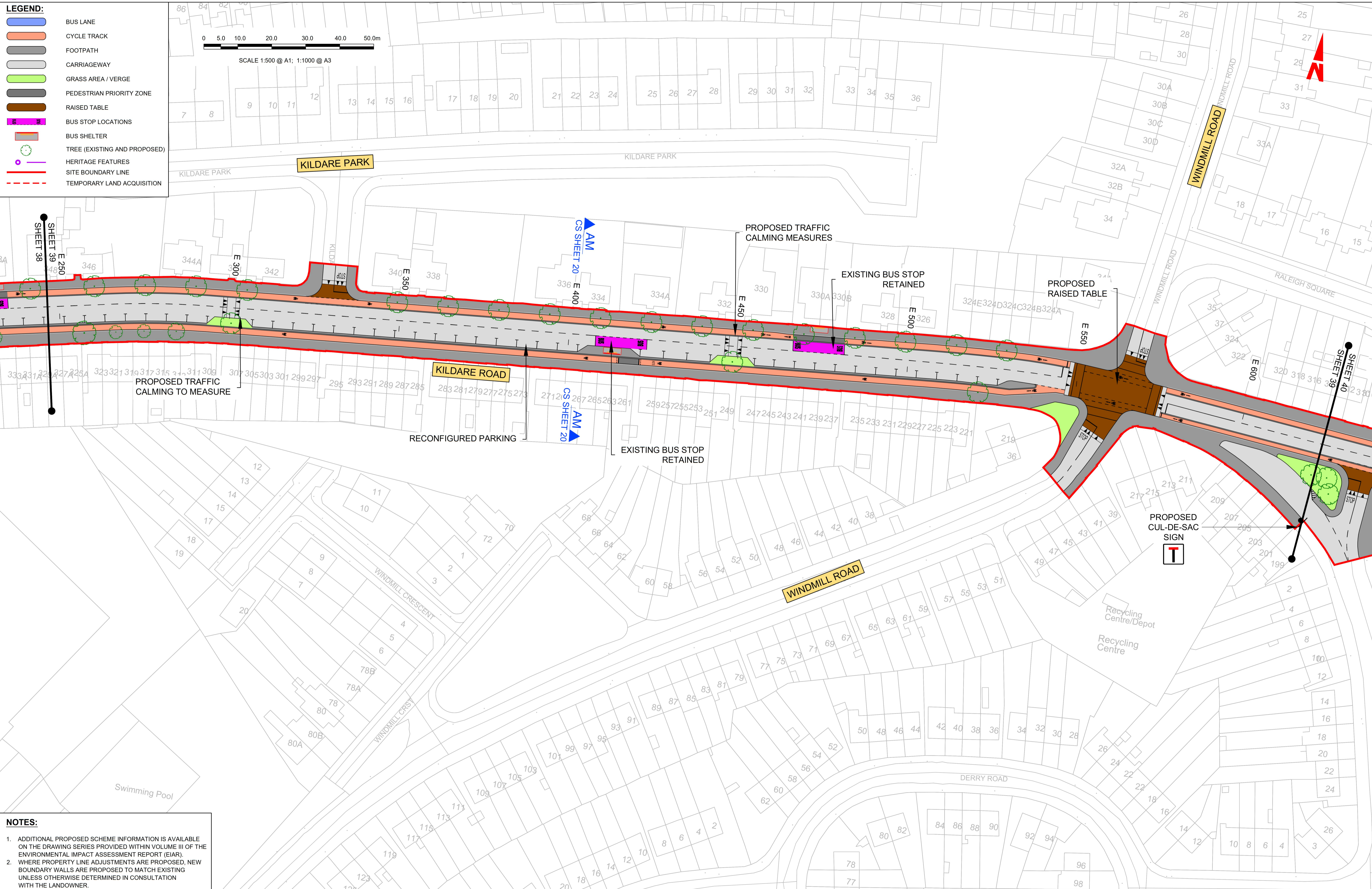
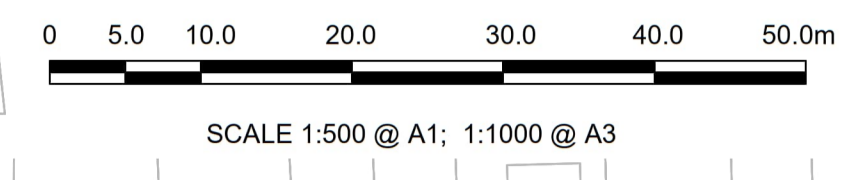
	BUS LANE
	CYCLE TRACK
	FOOTPATH
	CARRIAGEWAY
	GRASS AREA / VERGE
	PEDESTRIAN PRIORITY ZONE
	RAISED TABLE
	BUS STOP LOCATIONS
	BUS SHELTER
	TREE (EXISTING AND PROPOSED)
	HERITAGE FEATURES
	SITE BOUNDARY LINE
	TEMPORARY LAND ACQUISITION

<p>Disclaimer</p> <p>a. © National Transport Authority (NTA) 2023. This drawing is confidential and the copyright in it is owned by NTA. This drawing must not be either loaned, copied or otherwise reproduced in whole or in part or used for any purpose without the prior permission of NTA.</p> <p>b. This drawing is to be used for the design element identified in the titlebox. Other information shown is to be considered indicative only. The drawing is to be read in conjunction with all other relevant design drawings.</p> <p>c. O.S. data used for plans are printed under © Ordnance Survey Ireland Government of Ireland. All rights reserved. Licence Number 2023/OS_NMA_180 National Transport Authority. All elevations are in metres and relate to OSi Geoid Model (OSGM15) Mean Head. All Co-ordinates are in Irish Transverse Mercator Grid (ITM) as defined by OSI active local GPS station.</p> <p>d. Information concerning the position of apparatus shown on this drawing is based on drawings supplied by the utility owners and/or the utility works contractor, whilst every care has been taken in the preparation of this drawing, positions should be taken as approximate and are intended for general guidance only and no representation is made by the NTA as to the accuracy, completeness, sufficiency or otherwise of this drawing and the position of the apparatus. The information contained herein does not purport to be comprehensive or final as the apparatus is subject to being altered and/or superceded. Recipients should not rely on this information. Any liabilities are hereby expressly disclaimed.</p> <p>e. The information contained herein has been provided by the NTA but does not purport to be comprehensive or final. Recipients should not rely on the information. Neither the NTA nor any of its directors, officers, employees, agents, stakeholders or advisers make any representation or warranty as to, or accept any liability or responsibility in relation to, the adequacy, accuracy, reasonableness or completeness of the information provided as part of this document or any matter on which the information is based (including but not limited to loss or damage arising as a result of reliance by recipients on the information or any part of it). Any liabilities are hereby expressly disclaimed.</p>		<p>Rev M01 Date 21/03/23 Drn EM Chk'd AD App'd CA Description ISSUE FOR PHASE 4: PLANNING</p>		<p>Client <b>NTA</b> Udarás Náisiúnta Iompair National Transport Authority</p>		<p>Engineering Designer <b>AECOM</b> <b>MOTT MACDONALD</b></p>		<p>Programme Title <b>BUSCONNECTS DUBLIN CORE BUS CORRIDORS INFRASTRUCTURE WORKS</b></p>	
<p>Date 21/03/23 Scale 1:500 @ A1 1:1000 @ A3</p>		<p>Drawn E.MINCHER Checked A.DUGGAN Approved C.ACTON</p>		<p>Project Code BCIDA Originator Code ACM QMS Code</p>		<p>Drawing File Name BCIDA-ACM-GEO_GA-0809_XX_00-DR-CR-0038</p>		<p>Drawing Title TALLAGHT/CLONDALKIN TO CITY CENTRE CORE BUS CORRIDOR SCHEME GENERAL ARRANGEMENT</p>	
<p>Project Code BCIDA Originator Code ACM QMS Code</p>		<p>Drawing File Name BCIDA-ACM-GEO_GA-0809_XX_00-DR-CR-0038</p>		<p>Sheet Number 38 of 56 Status A Rev M01</p>		<p>DO NOT SCALE USE FIGURED DIMENSIONS ONLY</p>			



**LEGEND:**

-  BUS LANE
-  CYCLE TRACK
-  FOOTPATH
-  CARRIAGEWAY
-  GRASS AREA / VERGE
-  PEDESTRIAN PRIORITY ZONE
-  RAISED TABLE
-  BUS STOP LOCATIONS
-  BUS SHELTER
-  TREE (EXISTING AND PROPOSED)
-  HERITAGE FEATURES
-  SITE BOUNDARY LINE
-  TEMPORARY LAND ACQUISITION



- NOTES:**
- ADDITIONAL PROPOSED SCHEME INFORMATION IS AVAILABLE ON THE DRAWING SERIES PROVIDED WITHIN VOLUME III OF THE ENVIRONMENTAL IMPACT ASSESSMENT REPORT (EIAR).
  - WHERE PROPERTY LINE ADJUSTMENTS ARE PROPOSED, NEW BOUNDARY WALLS ARE PROPOSED TO MATCH EXISTING UNLESS OTHERWISE DETERMINED IN CONSULTATION WITH THE LANDOWNER.

**Disclaimer**

a. © National Transport Authority (NTA) 2023. This drawing is confidential and the copyright in it is owned by NTA. This drawing must not be either loaned, copied or otherwise reproduced in whole or in part or used for any purpose without the prior permission of NTA.

b. This drawing is to be used for the design element identified in the titlebox. Other information shown is to be considered indicative only. The drawing is to be read in conjunction with all other relevant design drawings.


c. O.S. data used for plans are printed under © Ordnance Survey Ireland Government of Ireland. All rights reserved. Licence Number 2023/OSI\_NMA\_180 National Transport Authority. All elevations are in metres and relate to OSI Geoid Model (OSGM15) Mean Head. All Co-ordinates are in Irish Transverse Mercator Grid (ITM) as defined by OSI active local GPS station.



d. Information concerning the position of apparatus shown on this drawing is based on drawings supplied by the utility owners and/or the utility works contractor, whilst every care has been taken in the preparation of this drawing, positions should be taken as approximate and are intended for general guidance only and no representation is made by the NTA as to the accuracy, completeness, sufficiency or otherwise of this drawing and the position of the apparatus. The information contained herein does not purport to be comprehensive or final as the apparatus is subject to being altered and/or superceded. Recipients should not rely on this information. Any liabilities are hereby expressly disclaimed.

e. The information contained herein has been provided by the NTA but does not purport to be comprehensive or final. Recipients should not rely on the information. Neither the NTA nor any of its directors, officers, employees, agents, stakeholders or advisers make any representation or warranty as to, or accept any liability or responsibility in relation to, the adequacy, accuracy, reasonableness or completeness of the information provided as part of this document or any matter on which the information is based (including but not limited to loss or damage arising as a result of reliance by recipients on the information or any part of it). Any liabilities are hereby expressly disclaimed.



Rev	Date	Drn	Chk'd	App'd	Description
M01	21/03/23	EM	AD	CA	ISSUE FOR PHASE 4: PLANNING

**Client**  
  
 Údarás Náisiúnta Iompair  
 National Transport Authority

**Engineering Designer**  
 

**Date** 21/03/23 **Scale** 1:500 @ A1, 1:1000 @ A3

**Project Code** BCIDA **Originator Code** ACM **QMS Code**

**Drawn** E.MINCHER **Checked** A.DUGGAN **Approved** C.ACTON

**Programme Title**  
**BUSCONNECTS DUBLIN**  
**CORE BUS CORRIDORS INFRASTRUCTURE WORKS**

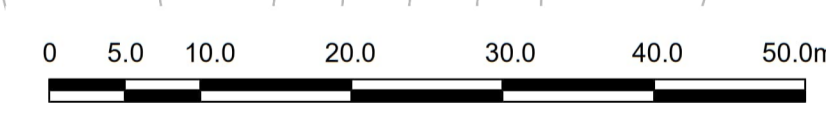
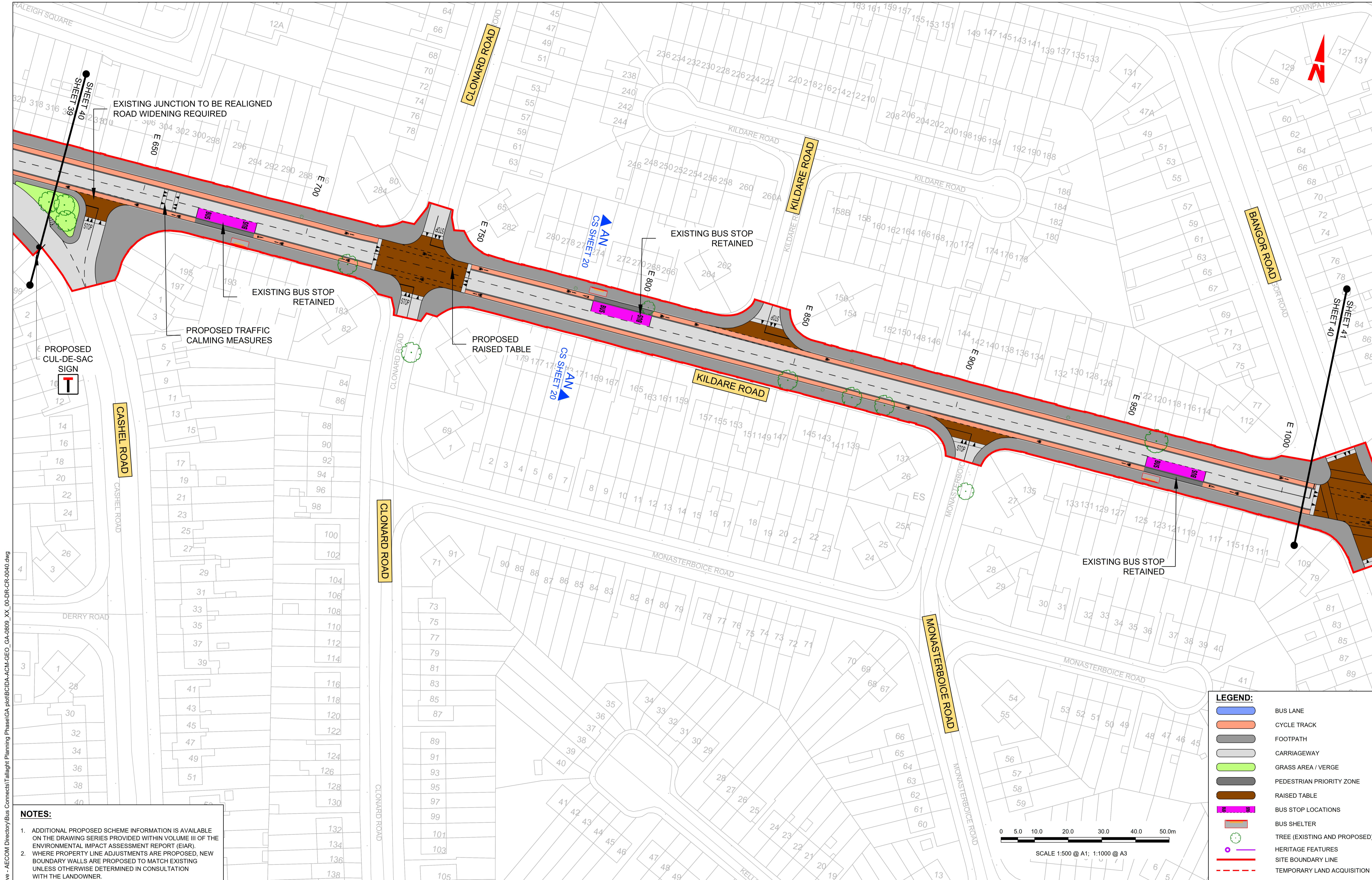
**Drawing Title**  
 TALLAGHT/CLONDALKIN TO CITY CENTRE CORE BUS CORRIDOR SCHEME  
 GENERAL ARRANGEMENT

<b>Drawing File Name</b> BCIDA-ACM-GEO_GA-0809_XX_00-DR-CR-0039	<b>Sheet Number</b> 39 of 56	<b>Status</b> A	<b>Rev</b> M01
--	---------------------------------	--------------------	-------------------

DO NOT SCALE USE FIGURED DIMENSIONS ONLY

C:\Users\andrew.bingham\OneDrive - AECOM\Documents\Tallaght Planning Phase\GA\plot\BCIDA-ACM-GEO\_GA-0809\_XX\_00-DR-CR-0039.dwg





SCALE 1:500 @ A1; 1:1000 @ A3

LEGEND:	
	BUS LANE
	CYCLE TRACK
	FOOTPATH
	CARRIAGEWAY
	GRASS AREA / VERGE
	PEDESTRIAN PRIORITY ZONE
	RAISED TABLE
	BUS STOP LOCATIONS
	BUS SHELTER
	TREE (EXISTING AND PROPOSED)
	HERITAGE FEATURES
	SITE BOUNDARY LINE
	TEMPORARY LAND ACQUISITION

**NOTES:**

- ADDITIONAL PROPOSED SCHEME INFORMATION IS AVAILABLE ON THE DRAWING SERIES PROVIDED WITHIN VOLUME III OF THE ENVIRONMENTAL IMPACT ASSESSMENT REPORT (EIAR).
- WHERE PROPERTY LINE ADJUSTMENTS ARE PROPOSED, NEW BOUNDARY WALLS ARE PROPOSED TO MATCH EXISTING UNLESS OTHERWISE DETERMINED IN CONSULTATION WITH THE LANDOWNER.

**Disclaimer**

a. © National Transport Authority (NTA) 2023. This drawing is confidential and the copyright in it is owned by NTA. This drawing must not be either loaned, copied or otherwise reproduced in whole or in part or used for any purpose without the prior permission of NTA.

b. This drawing is to be used for the design element identified in the titlebox. Other information shown is to be considered indicative only. The drawing is to be read in conjunction with all other relevant design drawings.

c. O.S. data used for plans are printed under © Ordnance Survey Ireland Government of Ireland. All rights reserved. Licence Number 2023/O.S. NMA\_180 National Transport Authority. All elevations are in metres and relate to O.S. Geoid Model (OSGM15) Mean Head. All Co-ordinates are in Irish Transverse Mercator Grid (ITM) as defined by OSI active local GPS station.

d. Information concerning the position of apparatus shown on this drawing is based on drawings supplied by the utility owners and/or the utility works contractor, whilst every care has been taken in the preparation of this drawing, positions should be taken as approximate and are intended for general guidance only and no representation is made by the NTA as to the accuracy, completeness, sufficiency or otherwise of this drawing and the position of the apparatus. The information contained herein does not purport to be comprehensive or final as the apparatus is subject to being altered and/or superceded. Recipients should not rely on this information. Any liabilities are hereby expressly disclaimed.

e. The information contained herein has been provided by the NTA but does not purport to be comprehensive or final. Recipients should not rely on the information. Neither the NTA nor any of its directors, officers, employees, agents, stakeholders or advisers make any representation or warranty as to, or accept any liability or responsibility in relation to, the adequacy, accuracy, reasonableness or completeness of the information provided as part of this document or any matter on which the information is based (including but not limited to loss or damage arising as a result of reliance by recipients on the information or any part of it). Any liabilities are hereby expressly disclaimed.



Rev	Date	Drn	Chk'd	App'd	Description
M01	21/03/23	EM	AD	CA	ISSUE FOR PHASE 4: PLANNING

Client: **NTA**  
Udarás Náisiúnta Iompair  
National Transport Authority

Engineering Designer: **AECOM** **MOTT MACDONALD**

Date: 21/03/23  
Scale: 1:500 @ A1, 1:1000 @ A3

Drawn: E.MINCHER  
Checked: A.DUGGAN  
Approved: C.ACTON

Project Code: BCIDA  
Originator Code: ACM

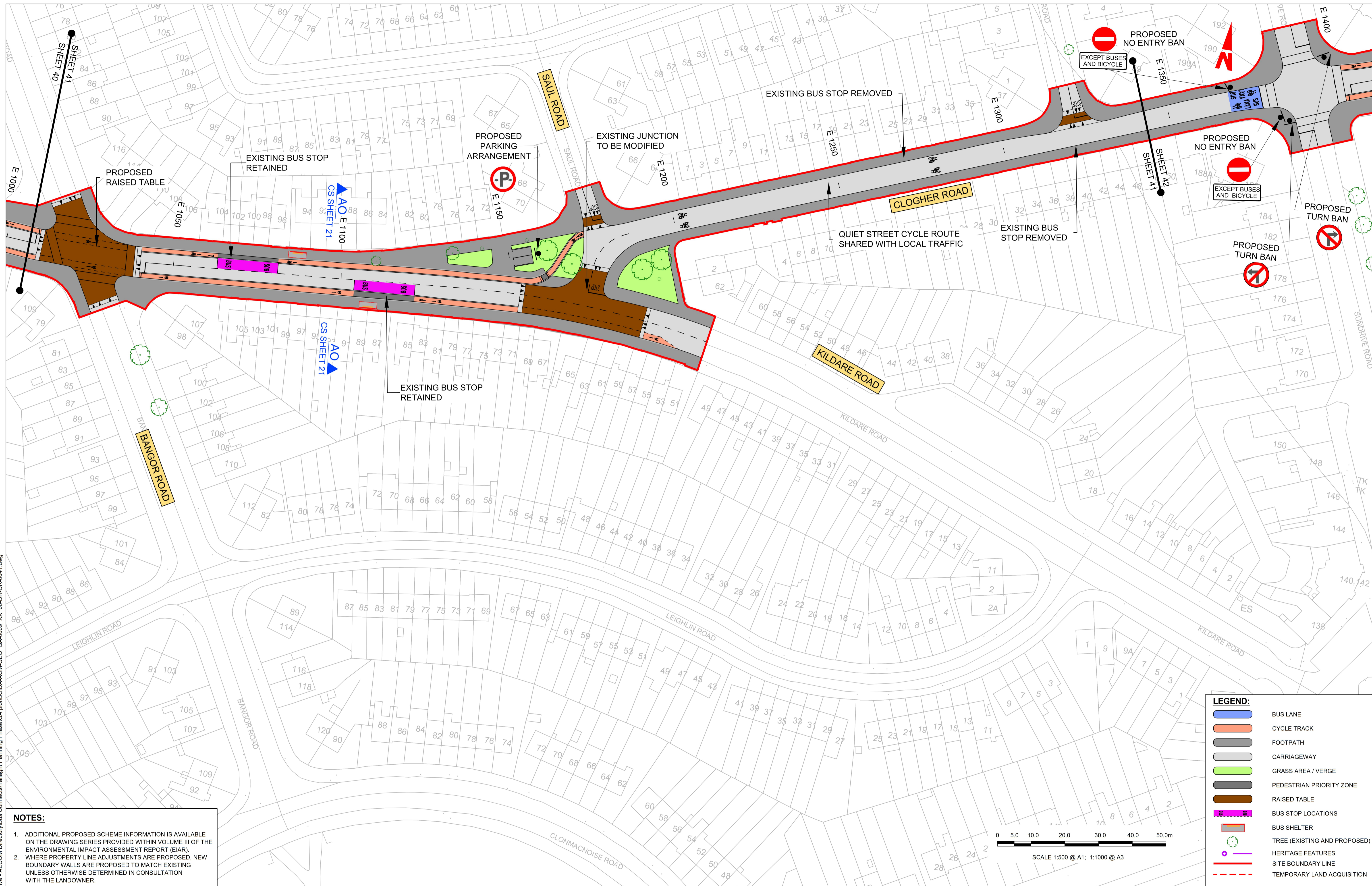
QMS Code:

Programme Title: <b>BUSCONNECTS DUBLIN CORE BUS CORRIDORS INFRASTRUCTURE WORKS</b>			
Drawing Title: <b>TALLAGHT/CLONDALKIN TO CITY CENTRE CORE BUS CORRIDOR SCHEME GENERAL ARRANGEMENT</b>			
Drawing File Name: BCIDA-ACM-GEO_GA-0809_XX_00-DR-CR-0040	Sheet Number: 40 of 56	Status: A	Rev: M01

DO NOT SCALE USE FIGURED DIMENSIONS ONLY

C:\Users\andrew.bingham\OneDrive - AECOM\Documents\Tallaght Planning Phase\GA\plot\BCIDA-ACM-GEO\_GA-0809\_XX\_00-DR-CR-0040.dwg



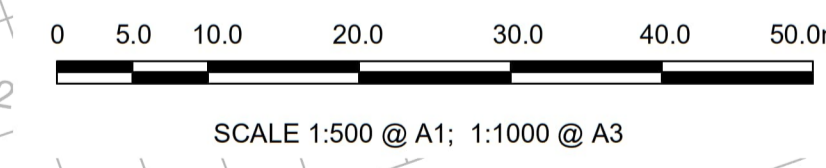


**NOTES:**

- ADDITIONAL PROPOSED SCHEME INFORMATION IS AVAILABLE ON THE DRAWING SERIES PROVIDED WITHIN VOLUME III OF THE ENVIRONMENTAL IMPACT ASSESSMENT REPORT (EIAR).
- WHERE PROPERTY LINE ADJUSTMENTS ARE PROPOSED, NEW BOUNDARY WALLS ARE PROPOSED TO MATCH EXISTING UNLESS OTHERWISE DETERMINED IN CONSULTATION WITH THE LANDOWNER.

**LEGEND:**

- BUS LANE
- CYCLE TRACK
- FOOTPATH
- CARRIAGEWAY
- GRASS AREA / VERGE
- PEDESTRIAN PRIORITY ZONE
- RAISED TABLE
- BUS STOP LOCATIONS
- BUS SHELTER
- TREE (EXISTING AND PROPOSED)
- HERITAGE FEATURES
- SITE BOUNDARY LINE
- TEMPORARY LAND ACQUISITION



**Disclaimer**

a. © National Transport Authority (NTA) 2023. This drawing is confidential and the copyright in it is owned by NTA. This drawing must not be either loaned, copied or otherwise reproduced in whole or in part or used for any purpose without the prior permission of NTA.

b. This drawing is to be used for the design element identified in the titlebox. Other information shown is to be considered indicative only. The drawing is to be read in conjunction with all other relevant design drawings.

c. O.S. data used for plans are printed under © Ordnance Survey Ireland Government of Ireland. All rights reserved. Licence Number 2023/OSI-NMA\_190 National Transport Authority. All elevations are in metres and relate to OSI Geoid Model (OSGM15) Mean Head. All Co-ordinates are in Irish Transverse Mercator Grid (ITM) as defined by OSI active local GPS station.

d. Information concerning the position of apparatus shown on this drawing is based on drawings supplied by the utility owners and/or the utility works contractor, whilst every care has been taken in the preparation of this drawing, positions should be taken as approximate and are intended for general guidance only and no representation is made by the NTA as to the accuracy, completeness, sufficiency or otherwise of this drawing and the position of the apparatus. The information contained herein does not purport to be comprehensive or final as the apparatus is subject to being altered and/or superceded. Recipients should not rely on this information. Any liabilities are hereby expressly disclaimed.

e. The information contained herein has been provided by the NTA but does not purport to be comprehensive or final. Recipients should not rely on the information. Neither the NTA nor any of its directors, officers, employees, agents, stakeholders or advisers make any representation or warranty as to, or accept any liability or responsibility in relation to, the adequacy, accuracy, reasonableness or completeness of the information provided as part of this document or any matter on which the information is based (including but not limited to loss or damage arising as a result of reliance by recipients on the information or any part of it). Any liabilities are hereby expressly disclaimed.



Rev	Date	Drn	Chk'd	App'd	Description
M01	21/03/23	EM	AD	CA	ISSUE FOR PHASE 4: PLANNING

Client

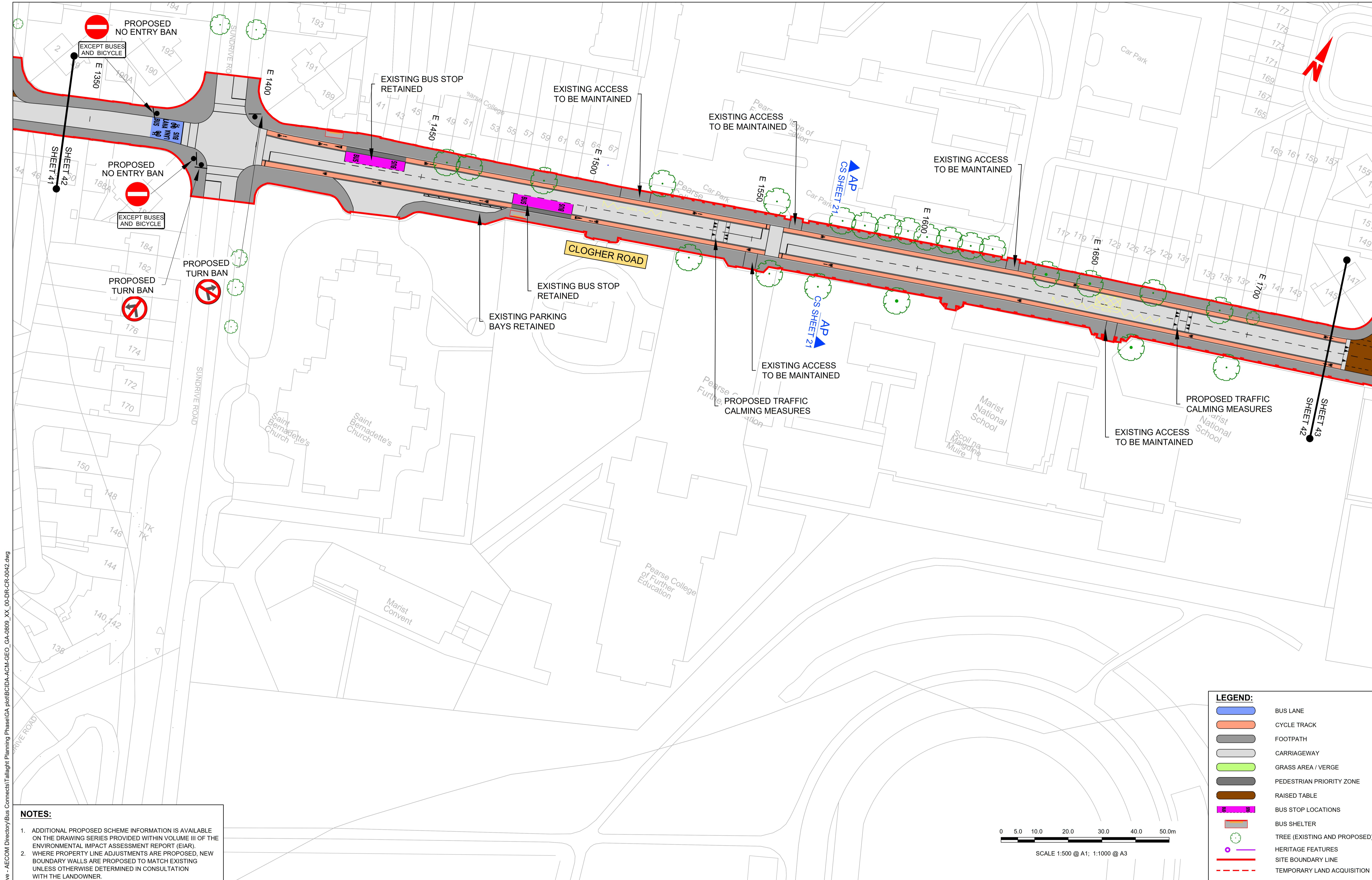
Engineering Designer

Programme Title <b>BUSCONNECTS DUBLIN CORE BUS CORRIDORS INFRASTRUCTURE WORKS</b>			
Drawing Title <b>TALLAGHT/CLONDALKIN TO CITY CENTRE CORE BUS CORRIDOR SCHEME GENERAL ARRANGEMENT</b>			
Drawing File Name BCIDA-ACM-GEO_GA-0809_XX_00-DR-CR-0041	Sheet Number 41 of 56	Status A	Rev M01

DO NOT SCALE USE FIGURED DIMENSIONS ONLY

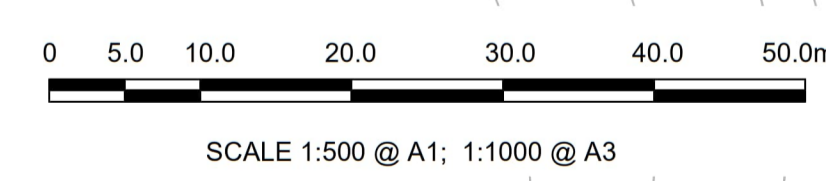
C:\Users\andrew.bingham\OneDrive - AECOM\Directory\Bus Connects\Tallaght Planning\Phase4\GIS\pilot\BCIDA-ACM-GEO\_GA-0809\_XX\_00-DR-CR-0041.dwg





**NOTES:**

- ADDITIONAL PROPOSED SCHEME INFORMATION IS AVAILABLE ON THE DRAWING SERIES PROVIDED WITHIN VOLUME III OF THE ENVIRONMENTAL IMPACT ASSESSMENT REPORT (EIAR).
- WHERE PROPERTY LINE ADJUSTMENTS ARE PROPOSED, NEW BOUNDARY WALLS ARE PROPOSED TO MATCH EXISTING UNLESS OTHERWISE DETERMINED IN CONSULTATION WITH THE LANDOWNER.



**LEGEND:**

	BUS LANE
	CYCLE TRACK
	FOOTPATH
	CARRIAGEWAY
	GRASS AREA / VERGE
	PEDESTRIAN PRIORITY ZONE
	RAISED TABLE
	BUS STOP LOCATIONS
	BUS SHELTER
	TREE (EXISTING AND PROPOSED)
	HERITAGE FEATURES
	SITE BOUNDARY LINE
	TEMPORARY LAND ACQUISITION














<p><small>Disclaimer</small></p> <p>a. © National Transport Authority (NTA) 2023. This drawing is confidential and the copyright in it is owned by NTA. This drawing must not be either loaned, copied or otherwise reproduced in whole or in part or used for any purpose without the prior permission of NTA.</p> <p>b. This drawing is to be used for the design element identified in the titleblock. Other information shown is to be considered indicative only. The drawing is to be read in conjunction with all other relevant design drawings.</p> <p>c. O.S. data used for plans are printed under © Ordnance Survey Ireland Government of Ireland. All rights reserved. Licence Number 2023/OS_NMA_180 National Transport Authority. All elevations are in metres and relate to OSi Geoid Model (OSGM15) Mean Head. All Co-ordinates are in Irish Transverse Mercator Grid (ITM) as defined by OSI active local GPS station.</p> <p>d. Information concerning the position of apparatus shown on this drawing is based on drawings supplied by the utility owners and/or the utility works contractor, whilst every care has been taken in the preparation of this drawing, positions should be taken as approximate and are intended for general guidance only and no representation is made by the NTA as to the accuracy, completeness, sufficiency or otherwise of this drawing and the position of the apparatus. The information contained herein does not purport to be comprehensive or final as the apparatus is subject to being altered and/or superseded. Recipients should not rely on this information. Any liabilities are hereby expressly disclaimed.</p> <p>e. The information contained herein has been provided by the NTA but does not purport to be comprehensive or final. Recipients should not rely on the information. Neither the NTA nor any of its directors, officers, employees, agents, stakeholders or advisers make any representation or warranty as to, or accept any liability or responsibility in relation to, the adequacy, accuracy, reasonableness or completeness of the information provided as part of this document or any matter on which the information is based (including but not limited to loss or damage arising as a result of reliance by recipients on the information or any part of it). Any liabilities are hereby expressly disclaimed.</p>		<table border="1"> <thead> <tr> <th>Rev</th> <th>Date</th> <th>Drn</th> <th>Chk'd</th> <th>App'd</th> <th>Description</th> </tr> </thead> <tbody> <tr> <td>M01</td> <td>21/03/23</td> <td>EM</td> <td>AD</td> <td>CA</td> <td>ISSUE FOR PHASE 4: PLANNING</td> </tr> </tbody> </table>	Rev	Date	Drn	Chk'd	App'd	Description	M01	21/03/23	EM	AD	CA	ISSUE FOR PHASE 4: PLANNING	<p>Client</p> <p>Údarás Náisiúnta Iompair National Transport Authority</p>	<p>Engineering Designer</p> <p><b>M</b> MOTT MACDONALD</p>	<p>Programme Title</p> <p><b>BUSCONNECTS DUBLIN CORE BUS CORRIDORS INFRASTRUCTURE WORKS</b></p>
		Rev	Date	Drn	Chk'd	App'd	Description										
M01	21/03/23	EM	AD	CA	ISSUE FOR PHASE 4: PLANNING												
<p>Date</p> <p>21/03/23</p> <p>Scale 1:500 @ A1 1:1000 @ A3</p> <p>Project Code</p> <p>BCIDA</p>	<p>Originator Code</p> <p>ACM</p> <p>QMS Code</p>	<p>Drawn</p> <p>E.MINCHER</p> <p>Checked</p> <p>A.DUGGAN</p> <p>Approved</p> <p>C.ACTON</p>	<p>Drawing Title</p> <p>TALLAGHT/CLONDALKIN TO CITY CENTRE CORE BUS CORRIDOR SCHEME GENERAL ARRANGEMENT</p>	<p>Drawing File Name</p> <p>BCIDA-ACM-GEO_GA-0809_XX_00-DR-CR-0042</p>	<p>Sheet Number</p> <p>42 of 56</p>	<p>Status</p> <p>A</p>	<p>Rev</p> <p>M01</p>										

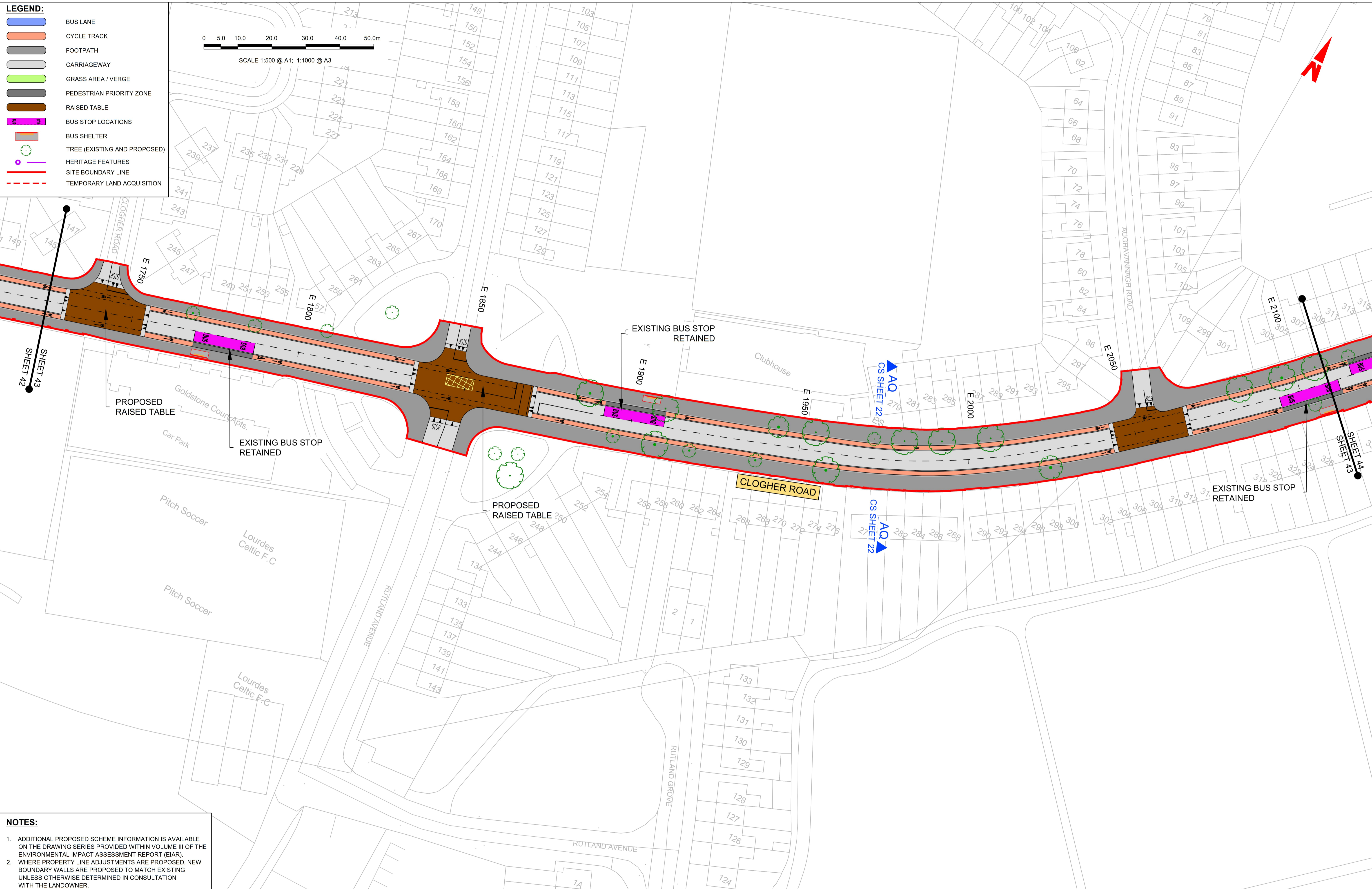
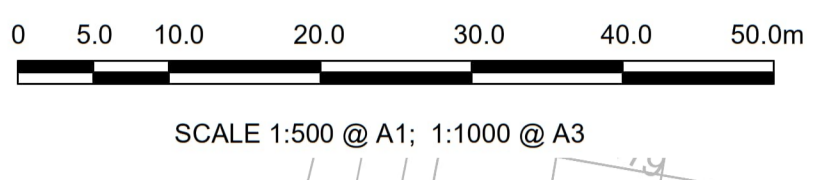
DO NOT SCALE USE FIGURED DIMENSIONS ONLY

C:\Users\andrew.bingham\OneDrive - AECOM Directory\Bus Connects\Tallaght Planning Phase\GA\plot\BCIDA-ACM-GEO\_GA-0809\_XX\_00-DR-CR-0042.dwg



**LEGEND:**

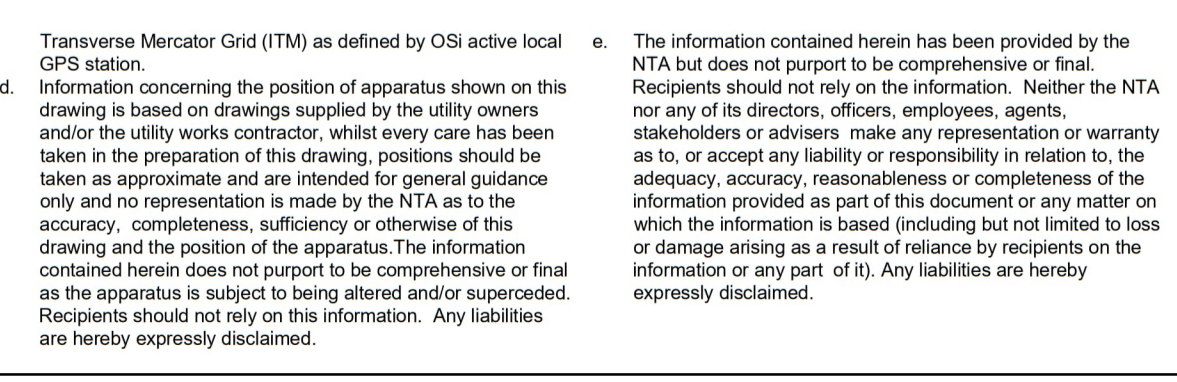
-  BUS LANE
-  CYCLE TRACK
-  FOOTPATH
-  CARRIAGEWAY
-  GRASS AREA / VERGE
-  PEDESTRIAN PRIORITY ZONE
-  RAISED TABLE
-  BUS STOP LOCATIONS
-  BUS SHELTER
-  TREE (EXISTING AND PROPOSED)
-  HERITAGE FEATURES
-  SITE BOUNDARY LINE
-  TEMPORARY LAND ACQUISITION




**NOTES:**



- ADDITIONAL PROPOSED SCHEME INFORMATION IS AVAILABLE ON THE DRAWING SERIES PROVIDED WITHIN VOLUME III OF THE ENVIRONMENTAL IMPACT ASSESSMENT REPORT (EIAR).
- WHERE PROPERTY LINE ADJUSTMENTS ARE PROPOSED, NEW BOUNDARY WALLS ARE PROPOSED TO MATCH EXISTING UNLESS OTHERWISE DETERMINED IN CONSULTATION WITH THE LANDOWNER.

Disclaimer  
 a. © National Transport Authority (NTA) 2023. This drawing is confidential and the copyright in it is owned by NTA. This drawing must not be either loaned, copied or otherwise reproduced in whole or in part or used for any purpose without the prior permission of NTA.  
 b. This drawing is to be used for the design element identified in the titlebox. Other information shown is to be considered indicative only. The drawing is to be read in conjunction with all other relevant design drawings.  
 c. O.S. data used for plans are printed under © Ordnance Survey Ireland Government of Ireland. All rights reserved. Licence Number 2023/OS\_NMA\_180 National Transport Authority. All elevations are in metres and relate to OSI Geoid Model (OSGM15) Mean Head. All Co-ordinates are in Irish Transverse Mercator Grid (ITM) as defined by OSI active local GPS station.  
 d. Information concerning the position of apparatus shown on this drawing is based on drawings supplied by the utility owners and/or the utility works contractor, whilst every care has been taken in the preparation of this drawing, positions should be taken as approximate and are intended for general guidance only and no representation is made by the NTA as to the accuracy, completeness, sufficiency or otherwise of this information. The information contained herein does not purport to be comprehensive or final as the apparatus is subject to being altered and/or superseded. Recipients should not rely on this information. Any liabilities are hereby expressly disclaimed.  
 e. The information contained herein has been provided by the NTA but does not purport to be comprehensive or final. Recipients should not rely on the information. Neither the NTA nor any of its directors, officers, employees, agents, stakeholders or advisers make any representation or warranty as to, or accept any liability or responsibility in relation to, the adequacy, accuracy, reasonableness or completeness of the information provided as part of this document or any matter on which the information is based (including but not limited to loss or damage arising as a result of reliance by recipients on the information or any part of it). Any liabilities are hereby expressly disclaimed.



Rev	Date	Drn	Chk'd	App'd	Description
M01	21/03/23	EM	AD	CA	ISSUE FOR PHASE 4: PLANNING

Client  
  
 Údarás Náisiúnta Iompair  
 National Transport Authority

Engineering Designer  
 














Programme Title <b>BUSCONNECTS DUBLIN CORE BUS CORRIDORS INFRASTRUCTURE WORKS</b>			
Drawing Title TALLAGHT/CLONDALKIN TO CITY CENTRE CORE BUS CORRIDOR SCHEME GENERAL ARRANGEMENT			
Drawing File Name BCIDA-ACM-GEO_GA-0809_XX_00-DR-CR-0043	Sheet Number 43 of 56	Status A	Rev M01

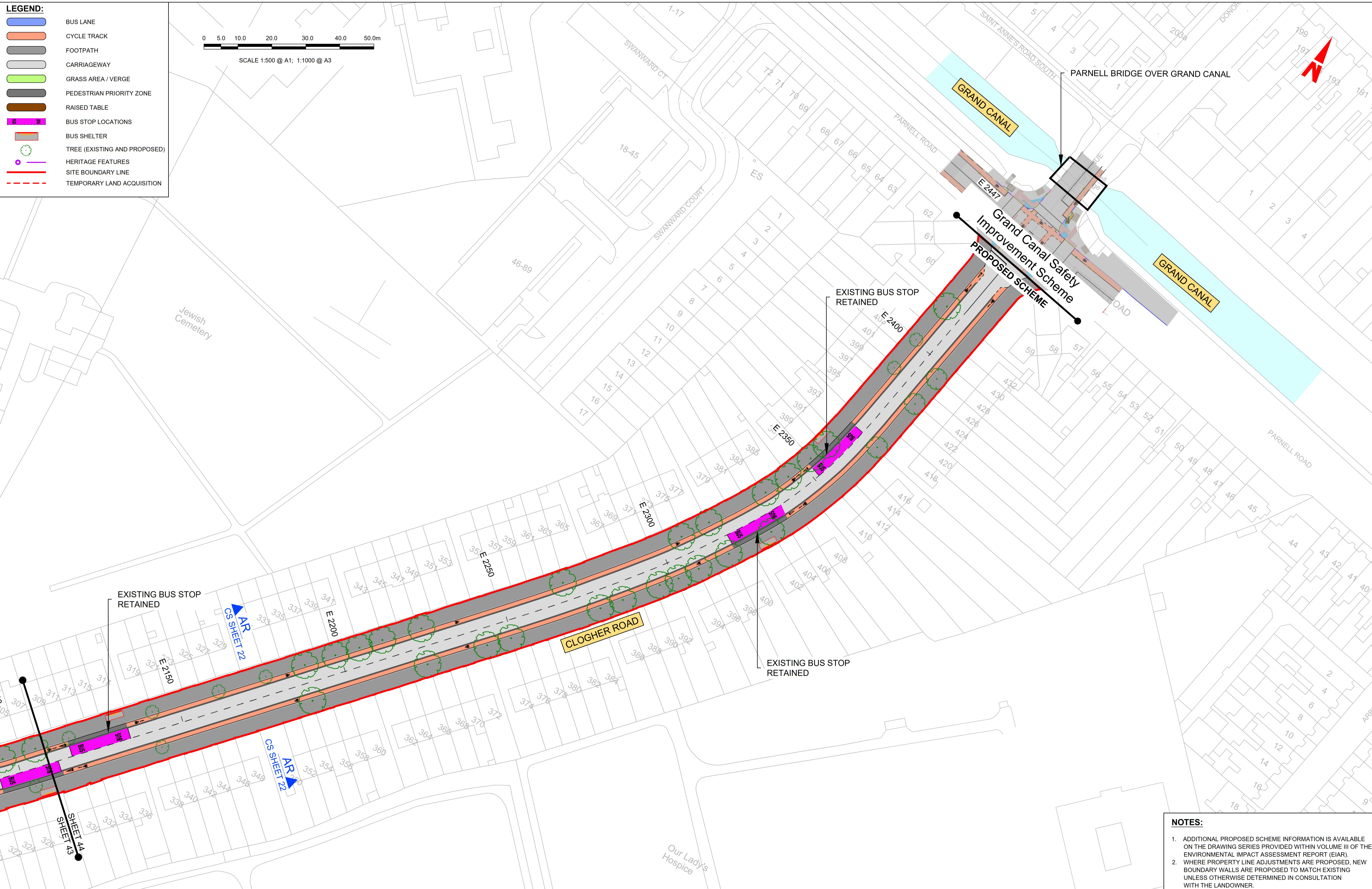
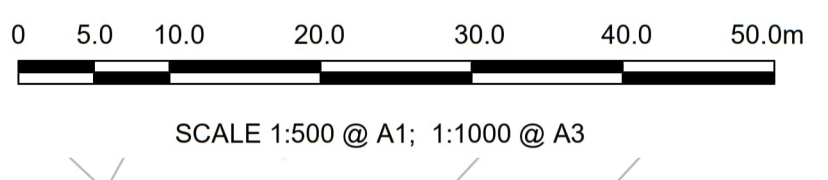
DO NOT SCALE USE FIGURED DIMENSIONS ONLY

C:\Users\andrew.bingham\OneDrive - AECOM\Documents\Tallaght Planning Phase\GA\plot\BCIDA-ACM-GEO\_GA-0809\_XX\_00-DR-CR-0043.dwg



**LEGEND:**

-  BUS LANE
-  CYCLE TRACK
-  FOOTPATH
-  CARRIAGEWAY
-  GRASS AREA / VERGE
-  PEDESTRIAN PRIORITY ZONE
-  RAISED TABLE
-  BUS STOP LOCATIONS
-  BUS SHELTER
-  TREE (EXISTING AND PROPOSED)
-  HERITAGE FEATURES
-  SITE BOUNDARY LINE
-  TEMPORARY LAND ACQUISITION



**NOTES:**

1. ADDITIONAL PROPOSED SCHEME INFORMATION IS AVAILABLE ON THE DRAWING SERIES PROVIDED WITHIN VOLUME III OF THE ENVIRONMENTAL IMPACT ASSESSMENT REPORT (EIAR).
2. WHERE PROPERTY LINE ADJUSTMENTS ARE PROPOSED, NEW BOUNDARY WALLS ARE PROPOSED TO MATCH EXISTING UNLESS OTHERWISE DETERMINED IN CONSULTATION WITH THE LANDOWNER.

**Disclaimer**

a. © National Transport Authority (NTA) 2023. This drawing is confidential and the copyright in it is owned by NTA. This drawing must not be either loaned, copied or otherwise reproduced in whole or in part or used for any purpose without the prior permission of NTA.

b. This drawing is to be used for the design element identified in the titlebox. Other information shown is to be considered indicative only. The drawing is to be read in conjunction with all other relevant design drawings.

c. O.S. data used for plans are printed under © Ordnance Survey Ireland Government of Ireland. All rights reserved. Licence Number 2023/OS\_NMA\_180 National Transport Authority. All elevations are in metres and relate to OSi Geoid Model (OSGM15) Mean Head. All Co-ordinates are in Irish Transverse Mercator Grid (ITM) as defined by OSI active local GPS station.

d. Information concerning the position of apparatus shown on this drawing is based on drawings supplied by the utility owners and/or the utility works contractor, whilst every care has been taken in the preparation of this drawing, positions should be taken as approximate and are intended for general guidance only and no representation is made by the NTA as to the accuracy, completeness, sufficiency or otherwise of this drawing and the position of the apparatus. The information contained herein does not purport to be comprehensive or final as the apparatus is subject to being altered and/or superceded. Recipients should not rely on this information. Any liabilities are hereby expressly disclaimed.

e. The information contained herein has been provided by the NTA but does not purport to be comprehensive or final. Recipients should not rely on the information. Neither the NTA nor any of its directors, officers, employees, agents, stakeholders or advisers make any representation or warranty as to, or accept any liability or responsibility in relation to, the adequacy, accuracy, reasonableness or completeness of the information provided as part of this document or any matter on which the information is based (including but not limited to loss or damage arising as a result of reliance by recipients on the information or any part of it). Any liabilities are hereby expressly disclaimed.

Rev	Date	Drn	Chk'd	App'd	Description
M01	21/03/23	EM	AD	CA	ISSUE FOR PHASE 4: PLANNING

Client: **NTA**  
Udarás Náisiúnta Iompair  
National Transport Authority

Engineering Designer: **AECOM** **MOTT MACDONALD**

Date: 21/03/23 | Scale: 1:500 @ A1, 1:1000 @ A3 | Drawn: E.MINCHER | Checked: A.DUGGAN | Approved: C.ACTON

Project Code: BCIDA | Originator Code: ACM | QMS Code:














Programme Title: <b>BUSCONNECTS DUBLIN CORE BUS CORRIDORS INFRASTRUCTURE WORKS</b>			
Drawing Title: <b>TALLAGHT/CLONDALKIN TO CITY CENTRE CORE BUS CORRIDOR SCHEME GENERAL ARRANGEMENT</b>			
Drawing File Name: BCIDA-ACM-GEO_GA-0809_XX_00-DR-CR-0044	Sheet Number: 44 of 56	Status: A	Rev: M01

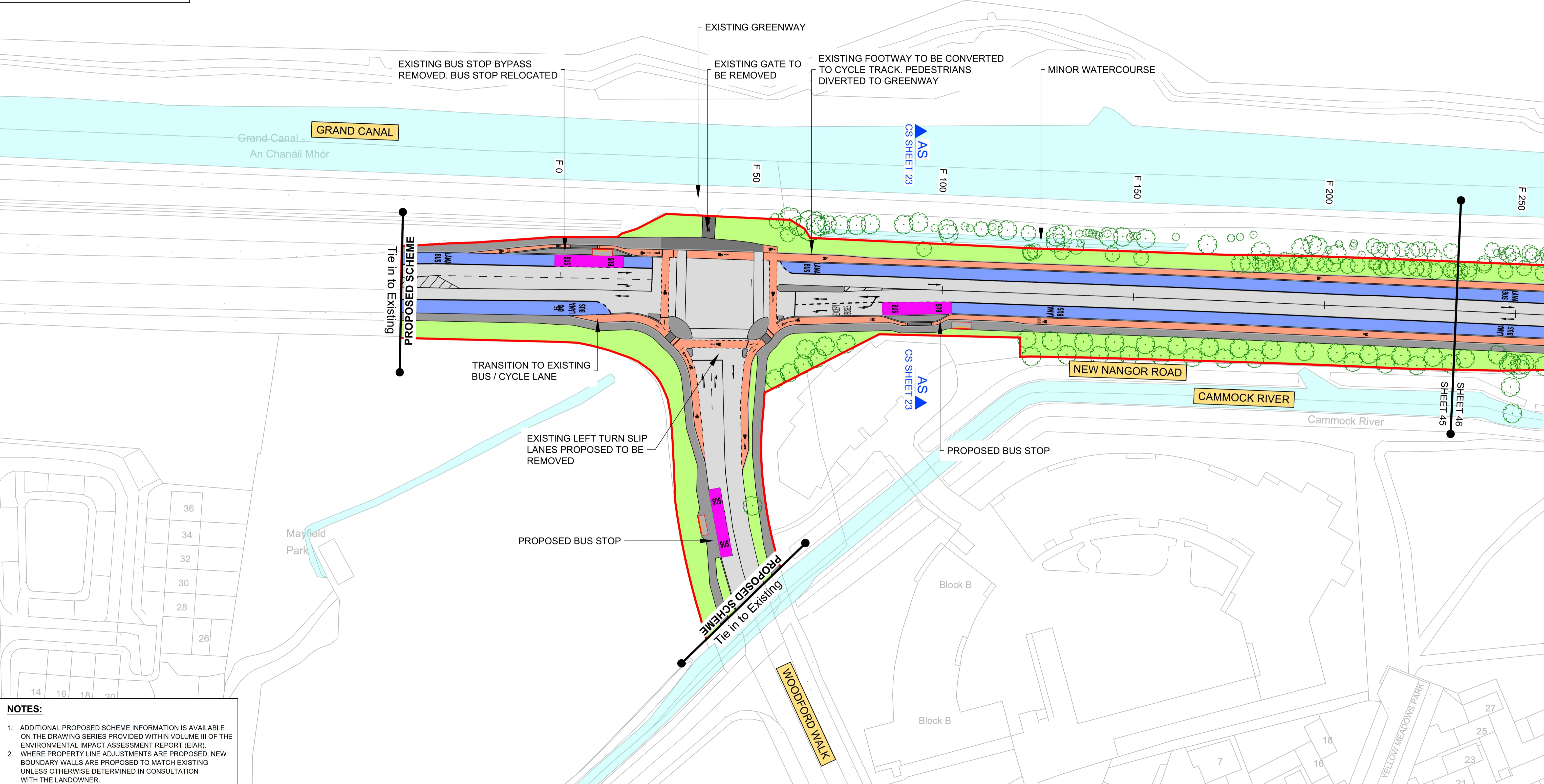
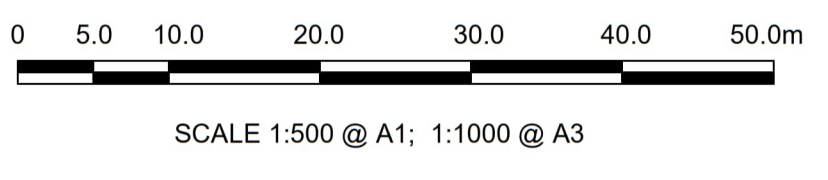
DO NOT SCALE USE FIGURED DIMENSIONS ONLY

C:\Users\andrew.bingham\OneDrive - AECOM\Directory\Bus Connects\Tallaght Planning Phase\GA\plot\BCIDA-ACM-GEO\_GA-0809\_XX\_00-DR-CR-0044.dwg



**LEGEND:**

-  BUS LANE
-  CYCLE TRACK
-  FOOTPATH
-  CARRIAGEWAY
-  GRASS AREA / VERGE
-  PEDESTRIAN PRIORITY ZONE
-  RAISED TABLE
-  BUS STOP LOCATIONS
-  BUS SHELTER
-  TREE (EXISTING AND PROPOSED)
-  HERITAGE FEATURES
-  SITE BOUNDARY LINE
-  TEMPORARY LAND ACQUISITION



- NOTES:**
1. ADDITIONAL PROPOSED SCHEME INFORMATION IS AVAILABLE ON THE DRAWING SERIES PROVIDED WITHIN VOLUME III OF THE ENVIRONMENTAL IMPACT ASSESSMENT REPORT (EIAR).
  2. WHERE PROPERTY LINE ADJUSTMENTS ARE PROPOSED, NEW BOUNDARY WALLS ARE PROPOSED TO MATCH EXISTING UNLESS OTHERWISE DETERMINED IN CONSULTATION WITH THE LANDOWNER.

Disclaimer  
 a. © National Transport Authority (NTA) 2023. This drawing is confidential and the copyright in it is owned by NTA. This drawing must not be either loaned, copied or otherwise reproduced in whole or in part or used for any purpose without the prior permission of NTA.  
 b. This drawing is to be used for the design element identified in the titlebox. Other information shown is to be considered indicative only. The drawing is to be read in conjunction with all other relevant design drawings.  
 c. O.S. data used for plans are printed under © Ordnance Survey Ireland Government of Ireland. All rights reserved. Licence Number 2023/OSI\_NMA\_180 National Transport Authority. All elevations are in metres and relate to OSI Geoid Model (OSGM15) Mean Head. All Co-ordinates are in Irish Transverse Mercator Grid (ITM) as defined by OSI active local GPS station.  
 d. Information concerning the position of apparatus shown on this drawing is based on drawings supplied by the utility owners and/or the utility works contractor, whilst every care has been taken in the preparation of this drawing, positions should be taken as approximate and are intended for general guidance only and no representation is made by the NTA as to the accuracy, completeness, sufficiency or otherwise of this drawing and the position of the apparatus. The information contained herein does not purport to be comprehensive or final as to, or accept any liability or responsibility in relation to, the adequacy, accuracy, reasonableness or completeness of the information provided as part of this document or any matter on which the information is based (including but not limited to loss or damage arising as a result of reliance by recipients on the information or any part of it). Any liabilities are hereby expressly disclaimed.  
 e. The information contained herein has been provided by the NTA but does not purport to be comprehensive or final. Recipients should not rely on the information. Neither the NTA nor any of its directors, officers, employees, agents, stakeholders or advisers make any representation or warranty as to, or accept any liability or responsibility in relation to, the adequacy, accuracy, reasonableness or completeness of the information provided as part of this document or any matter on which the information is based (including but not limited to loss or damage arising as a result of reliance by recipients on the information or any part of it). Any liabilities are hereby expressly disclaimed.



Rev	Date	Drn	Chk'd	App'd	Description
M01	21/03/23	EM	AD	CA	ISSUE FOR PHASE 4: PLANNING

Client: **NTA**  
 Údarás Náisiúnta Iompair  
 National Transport Authority

Engineering Designer: **AECOM** **MOTT MACDONALD**

Date: 21/03/23  
 Scale: 1:500 @ A1, 1:1000 @ A3

Project Code: BCIDA  
 Originator Code: ACM

Drawn: E.MINCHER  
 Checked: A.DUGGAN  
 Approved: C.ACTON














Programme Title: <b>BUSCONNECTS DUBLIN CORE BUS CORRIDORS INFRASTRUCTURE WORKS</b>			
Drawing Title: <b>TALLAGHT/CLONDALKIN TO CITY CENTRE CORE BUS CORRIDOR SCHEME GENERAL ARRANGEMENT</b>			
Drawing File Name: BCIDA-ACM-GEO_GA-0809_XX_00-DR-CR-0045	Sheet Number: 45 of 56	Status: A	Rev: M01

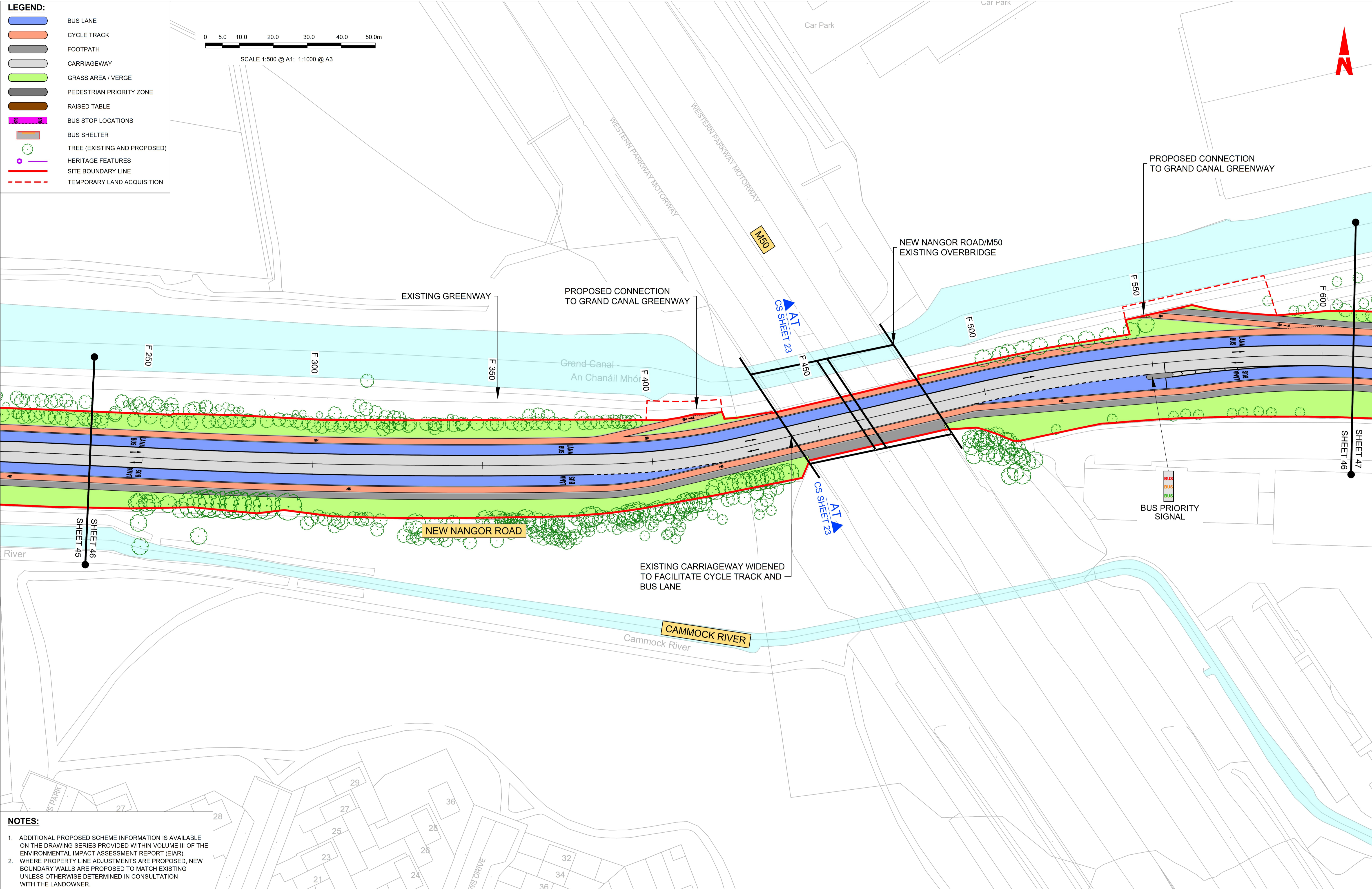
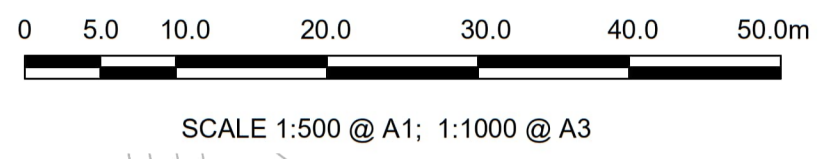
DO NOT SCALE USE FIGURED DIMENSIONS ONLY

C:\Users\andrew.bingham\OneDrive - AECOM\Documents\Tallaght Planning Phase\GA\plot\BCIDA-ACM-GEO\_GA-0809\_XX\_00-DR-CR-0045.dwg



**LEGEND:**

-  BUS LANE
-  CYCLE TRACK
-  FOOTPATH
-  CARRIAGEWAY
-  GRASS AREA / VERGE
-  PEDESTRIAN PRIORITY ZONE
-  RAISED TABLE
-  BUS STOP LOCATIONS
-  BUS SHELTER
-  TREE (EXISTING AND PROPOSED)
-  HERITAGE FEATURES
-  SITE BOUNDARY LINE
-  TEMPORARY LAND ACQUISITION



**NOTES:**

1. ADDITIONAL PROPOSED SCHEME INFORMATION IS AVAILABLE ON THE DRAWING SERIES PROVIDED WITHIN VOLUME III OF THE ENVIRONMENTAL IMPACT ASSESSMENT REPORT (EIAR).
2. WHERE PROPERTY LINE ADJUSTMENTS ARE PROPOSED, NEW BOUNDARY WALLS ARE PROPOSED TO MATCH EXISTING UNLESS OTHERWISE DETERMINED IN CONSULTATION WITH THE LANDOWNER.

Disclaimer

a. © National Transport Authority (NTA) 2023. This drawing is confidential and the copyright in it is owned by NTA. This drawing must not be either loaned, copied or otherwise reproduced in whole or in part or used for any purpose without the prior permission of NTA.

b. This drawing is to be used for the design element identified in the titleblock. Other information shown is to be considered indicative only. The drawing is to be read in conjunction with all other relevant design drawings.

c. O.S. data used for plans are printed under © Ordnance Survey Ireland Government of Ireland. All rights reserved. Licence Number 2023/OSI\_NMA\_180 National Transport Authority. All elevations are in metres and relate to OSI Geoid Model (OSGM15) Malin Head. All Co-ordinates are in Irish Transverse Mercator Grid (ITM) as defined by OSI active local GPS station.

d. Information concerning the position of apparatus shown on this drawing is based on drawings supplied by the utility owners and/or the utility works contractor, whilst every care has been taken in the preparation of this drawing, positions should be taken as approximate and are intended for general guidance only and no representation is made by the NTA as to the accuracy, completeness, sufficiency or otherwise of this drawing and the position of the apparatus. The information contained herein does not purport to be comprehensive or final as the apparatus is subject to being altered and/or superceded. Recipients should not rely on this information. Any liabilities are hereby expressly disclaimed.

e. The information contained herein has been provided by the NTA but does not purport to be comprehensive or final. Recipients should not rely on the information. Neither the NTA nor any of its directors, officers, employees, agents, stakeholders or advisers make any representation or warranty as to, or accept any liability or responsibility in relation to, the adequacy, accuracy, reasonableness or completeness of the information provided as part of this document or any matter on which the information is based (including but not limited to loss or damage arising as a result of reliance by recipients on the information or any part of it). Any liabilities are hereby expressly disclaimed.



Rev	Date	Drn	Chk'd	App'd	Description
M01	21/03/23	EM	AD	CA	ISSUE FOR PHASE 4: PLANNING

Client: **NTA** Údarás Náisiúnta Iompair National Transport Authority

Engineering Designer: **AECOM** MOTT MACDONALD

Date: 21/03/23 Scale: 1:500 @ A1, 1:1000 @ A3

Project Code: BCIDA Originator Code: ACM

Drawn: E.MINCHER Checked: A.DUGGAN Approved: C.ACTON

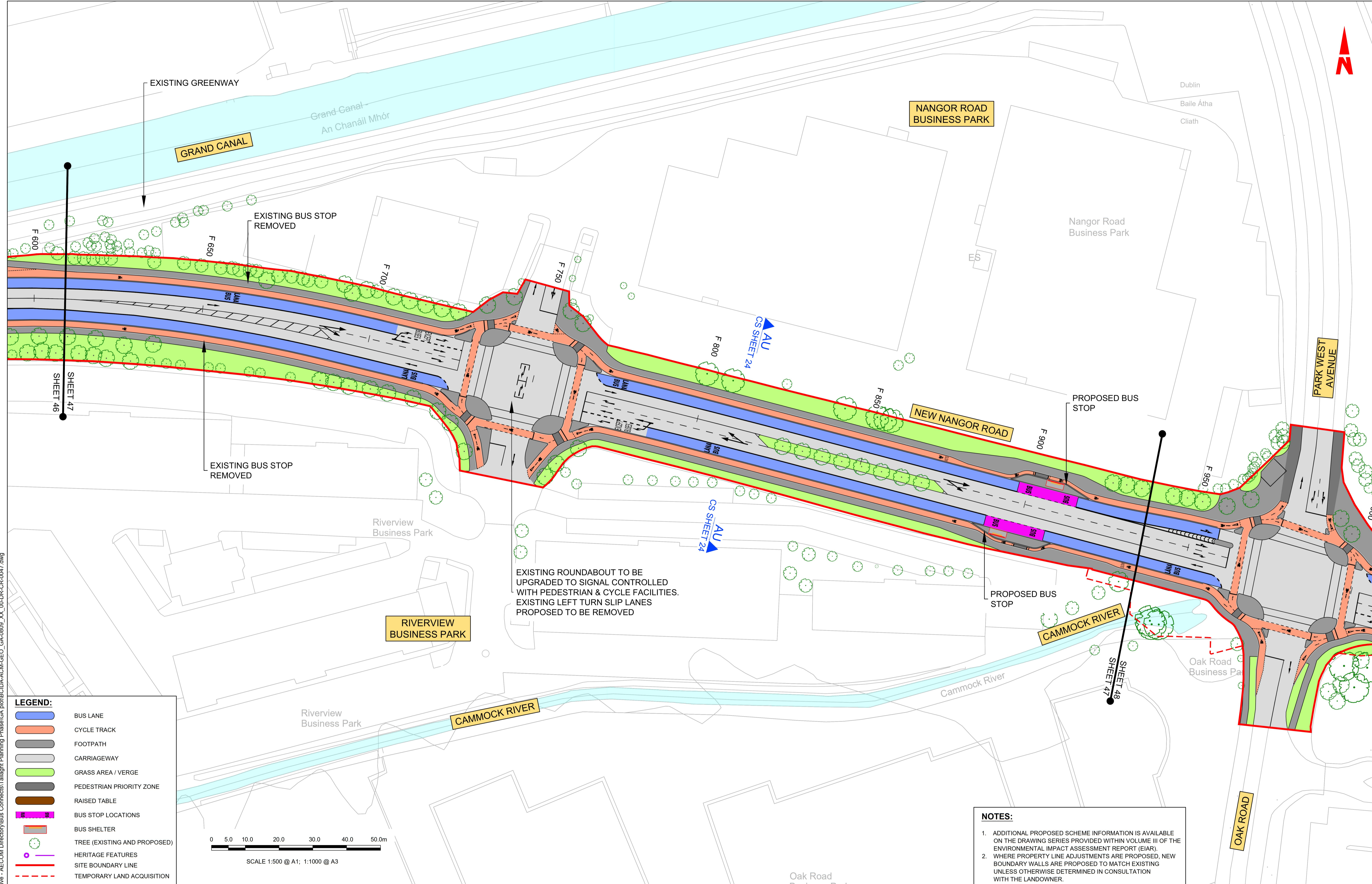
QMS Code

Programme Title: <b>BUSCONNECTS DUBLIN CORE BUS CORRIDORS INFRASTRUCTURE WORKS</b>			
Drawing Title: TALLAGHT/CLONDALKIN TO CITY CENTRE CORE BUS CORRIDOR SCHEME GENERAL ARRANGEMENT			
Drawing File Name: BCIDA-ACM-GEO_GA-0809_XX_00-DR-CR-0046	Sheet Number: 46 of 56	Status: A	Rev: M01

DO NOT SCALE USE FIGURED DIMENSIONS ONLY

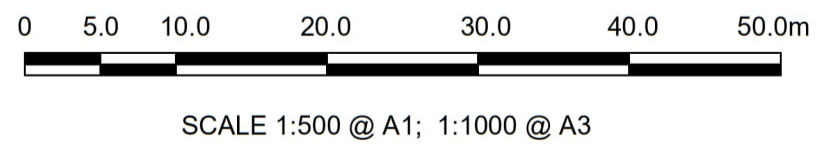
C:\Users\andrew.bingham\OneDrive - AECOM\Directory\Bus Connects\Tallaght Planning Phase\GA\_pilot\BCIDA-ACM-GEO\_GA-0809\_XX\_00-DR-CR-0046.dwg





**LEGEND:**

- BUS LANE
- CYCLE TRACK
- FOOTPATH
- CARRIAGEWAY
- GRASS AREA / VERGE
- PEDESTRIAN PRIORITY ZONE
- RAISED TABLE
- BUS STOP LOCATIONS
- BUS SHELTER
- TREE (EXISTING AND PROPOSED)
- HERITAGE FEATURES
- SITE BOUNDARY LINE
- TEMPORARY LAND ACQUISITION



**NOTES:**

- ADDITIONAL PROPOSED SCHEME INFORMATION IS AVAILABLE ON THE DRAWING SERIES PROVIDED WITHIN VOLUME III OF THE ENVIRONMENTAL IMPACT ASSESSMENT REPORT (EIAR).
- WHERE PROPERTY LINE ADJUSTMENTS ARE PROPOSED, NEW BOUNDARY WALLS ARE PROPOSED TO MATCH EXISTING UNLESS OTHERWISE DETERMINED IN CONSULTATION WITH THE LANDOWNER.

Disclaimer  
 a. © National Transport Authority (NTA) 2023. This drawing is confidential and the copyright in it is owned by NTA. This drawing must not be either loaned, copied or otherwise reproduced in whole or in part or used for any purpose without the prior permission of NTA.  
 b. This drawing is to be used for the design element identified in the titleblock. Other information shown is to be considered indicative only. The drawing is to be read in conjunction with all other relevant design drawings.  
 c. O.S. data used for plans are printed under © Ordnance Survey Ireland Government of Ireland. All rights reserved. Licence Number 2023/OSI\_NMA\_180 National Transport Authority. All elevations are in metres and relate to OSI Geoid Model (OSGM15) Malin Head. All Co-ordinates are in Irish Transverse Mercator Grid (ITM) as defined by OSI active local GPS station.  
 d. Information concerning the position of apparatus shown on this drawing is based on drawings supplied by the utility owners and/or the utility works contractor, whilst every care has been taken in the preparation of this drawing, positions should be taken as approximate and are intended for general guidance only and no representation is made by the NTA as to the accuracy, completeness, sufficiency or otherwise of this drawing and the position of the apparatus. The information contained herein does not purport to be comprehensive or final as the apparatus is subject to being altered and/or superseded. Recipients should not rely on this information. Any liabilities are hereby expressly disclaimed.  
 e. The information contained herein has been provided by the NTA but does not purport to be comprehensive or final. Recipients should not rely on the information. Neither the NTA nor any of its directors, officers, employees, agents, stakeholders or advisers make any representation or warranty as to, or accept any liability or responsibility in relation to the adequacy, accuracy, reasonableness or completeness of the information provided as part of this document or any matter on which the information is based (including but not limited to loss or damage arising as a result of reliance by recipients on the information or any part of it). Any liabilities are hereby expressly disclaimed.



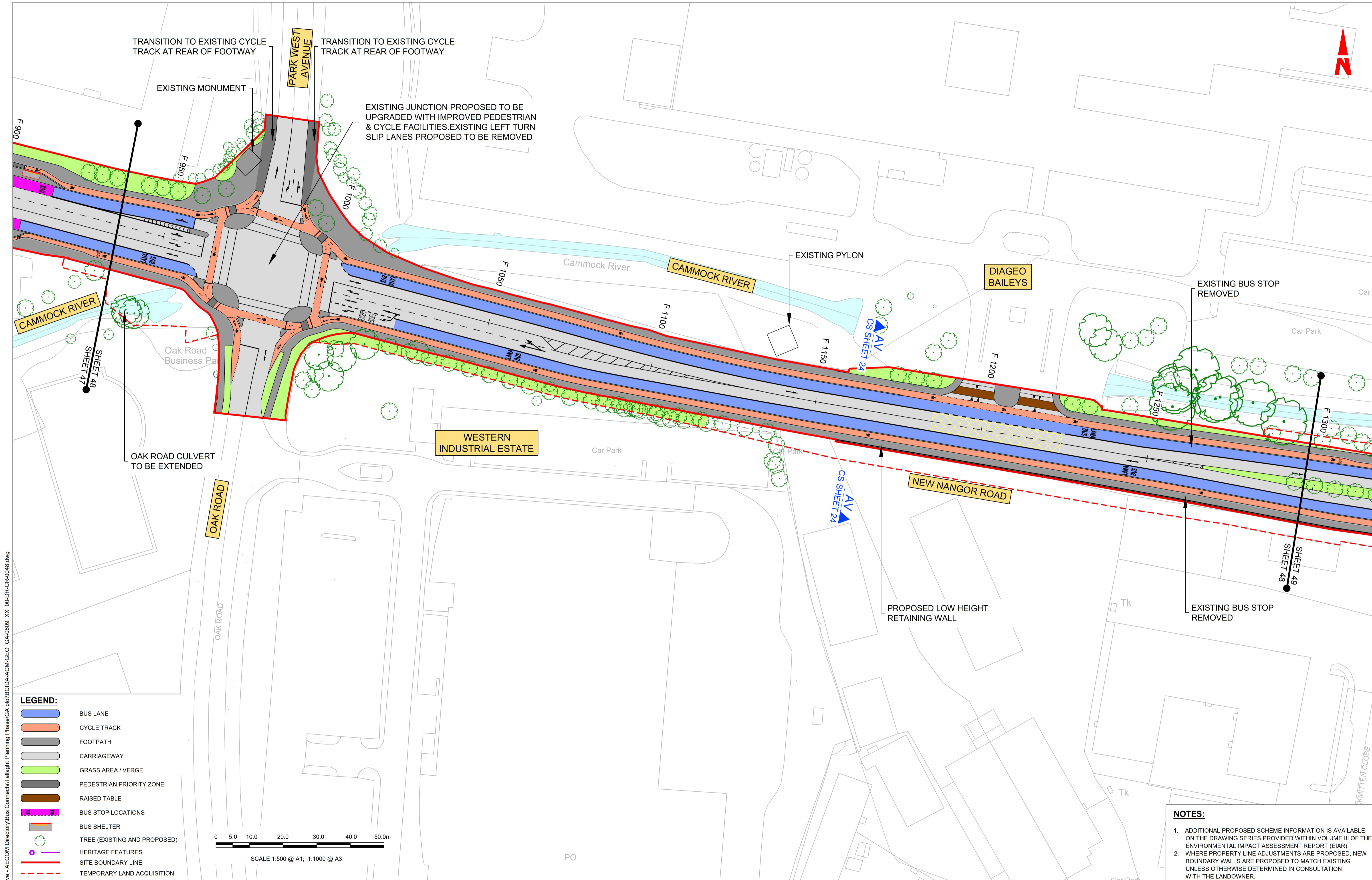
Rev	Date	Drn	Chk'd	App'd	Description
M01	21/03/23	EM	AD	CA	ISSUE FOR PHASE 4: PLANNING

Client  
  
 Údarás Náisiúnta Iompair  
 National Transport Authority

Engineering Designer  
  
 Drawn: E.MINCHER  
 Checked: A.DUGGAN  
 Approved: C.ACTON

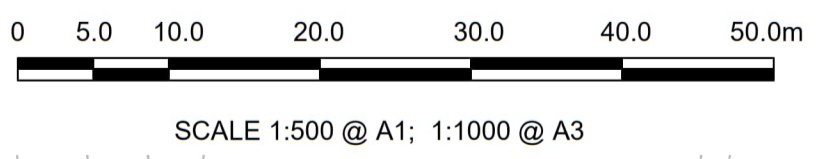
Programme Title <b>BUSCONNECTS DUBLIN</b>			
Drawing Title <b>CORE BUS CORRIDORS INFRASTRUCTURE WORKS</b>			
Drawing File Name BCIDA-ACM-GEO_GA-0809_XX_00-DR-CR-0047			
Sheet Number 47 of 56	Status A	Rev M01	





**LEGEND:**

- BUS LANE
- CYCLE TRACK
- FOOTPATH
- CARRIAGEWAY
- GRASS AREA / VERGE
- PEDESTRIAN PRIORITY ZONE
- RAISED TABLE
- BUS STOP LOCATIONS
- BUS SHELTER
- TREE (EXISTING AND PROPOSED)
- HERITAGE FEATURES
- SITE BOUNDARY LINE
- TEMPORARY LAND ACQUISITION



**NOTES:**

1. ADDITIONAL PROPOSED SCHEME INFORMATION IS AVAILABLE ON THE DRAWING SERIES PROVIDED WITHIN VOLUME III OF THE ENVIRONMENTAL IMPACT ASSESSMENT REPORT (EIAR).
2. WHERE PROPERTY LINE ADJUSTMENTS ARE PROPOSED, NEW BOUNDARY WALLS ARE PROPOSED TO MATCH EXISTING UNLESS OTHERWISE DETERMINED IN CONSULTATION WITH THE LANDOWNER.

**Disclaimer**

a. © National Transport Authority (NTA) 2023. This drawing is confidential and the copyright in it is owned by NTA. This drawing must not be either loaned, copied or otherwise reproduced in whole or in part or used for any purpose without the prior permission of NTA.

b. This drawing is to be used for the design element identified in the titlebox. Other information shown is to be considered indicative only. The drawing is to be read in conjunction with all other relevant design drawings.

c. O.S. data used for plans are printed under © Ordnance Survey Ireland Government of Ireland. All rights reserved. Licence Number 2023/OSI\_NMA\_180 National Transport Authority. All elevations are in metres and relate to OSI Geoid Model (OSGM15) Mean Head. All Co-ordinates are in Irish Transverse Mercator Grid (ITM) as defined by OSI active local GPS station.

d. Information concerning the position of apparatus shown on this drawing is based on drawings supplied by the utility owners and/or the utility works contractor, whilst every care has been taken in the preparation of this drawing, positions should be taken as approximate and are intended for general guidance only and no representation is made by the NTA as to the accuracy, completeness, sufficiency or otherwise of this drawing and the position of the apparatus. The information contained herein does not purport to be comprehensive or final as the apparatus is subject to being altered and/or superceded. Recipients should not rely on this information. Any liabilities are hereby expressly disclaimed.

e. The information contained herein has been provided by the NTA but does not purport to be comprehensive or final. Recipients should not rely on the information. Neither the NTA nor any of its directors, officers, employees, agents, stakeholders or advisers make any representation or warranty as to, or accept any liability or responsibility in relation to, the adequacy, accuracy, reasonableness or completeness of the information provided as part of this document or any matter on which the information is based (including but not limited to loss or damage arising as a result of reliance by recipients on the information or any part of it). Any liabilities are hereby expressly disclaimed.

Rev	Date	Drn	Chk'd	App'd	Description
M01	21/03/23	EM	AD	CA	ISSUE FOR PHASE 4: PLANNING

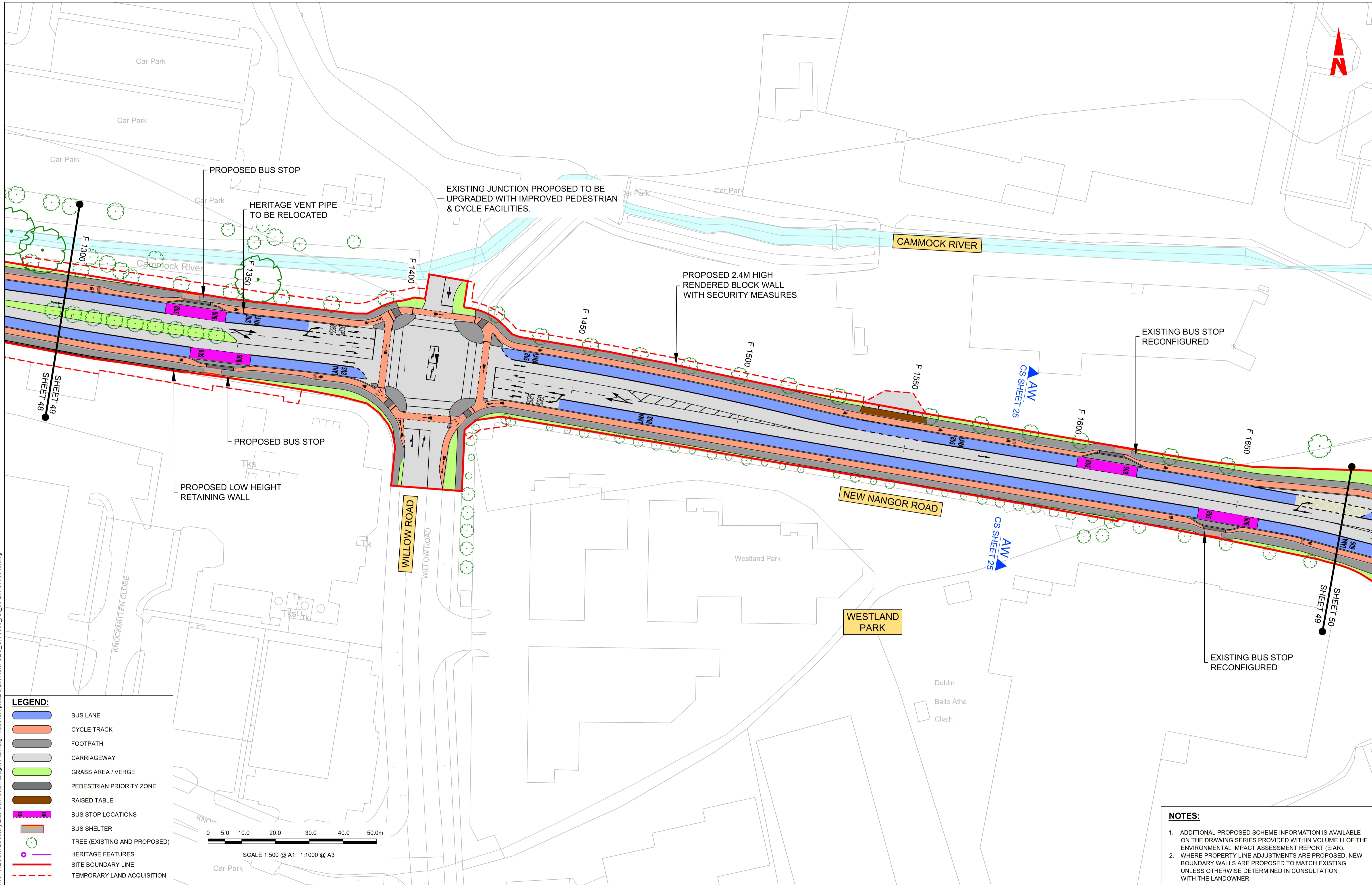
Udarás Náisiúnta Iompair  
National Transport Authority

**MOTT MACDONALD**

Date: 21/03/23	Scale: 1:500 @ A1 1:1000 @ A3	Drawn: E.MINCHER	Checked: A.DUGGAN	Approved: C.ACTON
Project Code: BCIDA	Originator Code: ACM	QMS Code:		

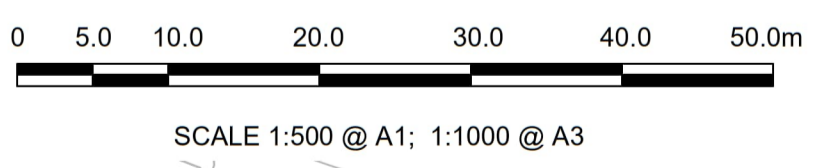
<b>BUSCONNECTS DUBLIN CORE BUS CORRIDORS INFRASTRUCTURE WORKS</b>			
Drawing Title TALLAGHT/CLONDALKIN TO CITY CENTRE CORE BUS CORRIDOR SCHEME GENERAL ARRANGEMENT			
Drawing File Name BCIDA-ACM-GEO_GA-0809_XX_00-DR-CR-0048	Sheet Number 48 of 56	Status A	Rev M01





**LEGEND:**

- BUS LANE
- CYCLE TRACK
- FOOTPATH
- CARRIAGEWAY
- GRASS AREA / VERGE
- PEDESTRIAN PRIORITY ZONE
- RAISED TABLE
- BUS STOP LOCATIONS
- BUS SHELTER
- TREE (EXISTING AND PROPOSED)
- HERITAGE FEATURES
- SITE BOUNDARY LINE
- TEMPORARY LAND ACQUISITION



**NOTES:**

1. ADDITIONAL PROPOSED SCHEME INFORMATION IS AVAILABLE ON THE DRAWING SERIES PROVIDED WITHIN VOLUME III OF THE ENVIRONMENTAL IMPACT ASSESSMENT REPORT (EIAR).
2. WHERE PROPERTY LINE ADJUSTMENTS ARE PROPOSED, NEW BOUNDARY WALLS ARE PROPOSED TO MATCH EXISTING UNLESS OTHERWISE DETERMINED IN CONSULTATION WITH THE LANDOWNER.

**Disclaimer**

a. © National Transport Authority (NTA) 2023. This drawing is confidential and the copyright in it is owned by NTA. This drawing must not be either loaned, copied or otherwise reproduced in whole or in part or used for any purpose without the prior permission of NTA.

b. This drawing is to be used for the design element identified in the titlebox. Other information shown is to be considered indicative only. The drawing is to be read in conjunction with all other relevant design drawings.

c. O.S. data used for plans are printed under © Ordnance Survey Ireland Government of Ireland. All rights reserved. Licence Number 2023/OSI\_NMA\_180 National Transport Authority. All elevations are in metres and relate to OSI Geoid Model (OSGM15) Mean Head. All Co-ordinates are in Irish Transverse Mercator Grid (ITM) as defined by OSI active local GPS station.

d. Information concerning the position of apparatus shown on this drawing is based on drawings supplied by the utility owners and/or the utility works contractor, whilst every care has been taken in the preparation of this drawing, positions should be taken as approximate and are intended for general guidance only and no representation is made by the NTA as to the accuracy, completeness, sufficiency or otherwise of this drawing and the position of the apparatus. The information contained herein does not purport to be comprehensive or final as the apparatus is subject to being altered and/or superseded. Recipients should not rely on this information. Any liabilities are hereby expressly disclaimed.

e. The information contained herein has been provided by the NTA but does not purport to be comprehensive or final. Recipients should not rely on the information. Neither the NTA nor any of its directors, officers, employees, agents, stakeholders or advisers make any representation or warranty as to, or accept any liability or responsibility in relation to, the adequacy, accuracy, reasonableness or completeness of the information provided as part of this document or any matter on which the information is based (including but not limited to loss or damage arising as a result of reliance by recipients on the information or any part of it). Any liabilities are hereby expressly disclaimed.



Rev	Date	Drn	Chk'd	App'd	Description
M01	21/03/23	EM	AD	CA	ISSUE FOR PHASE 4: PLANNING

Client

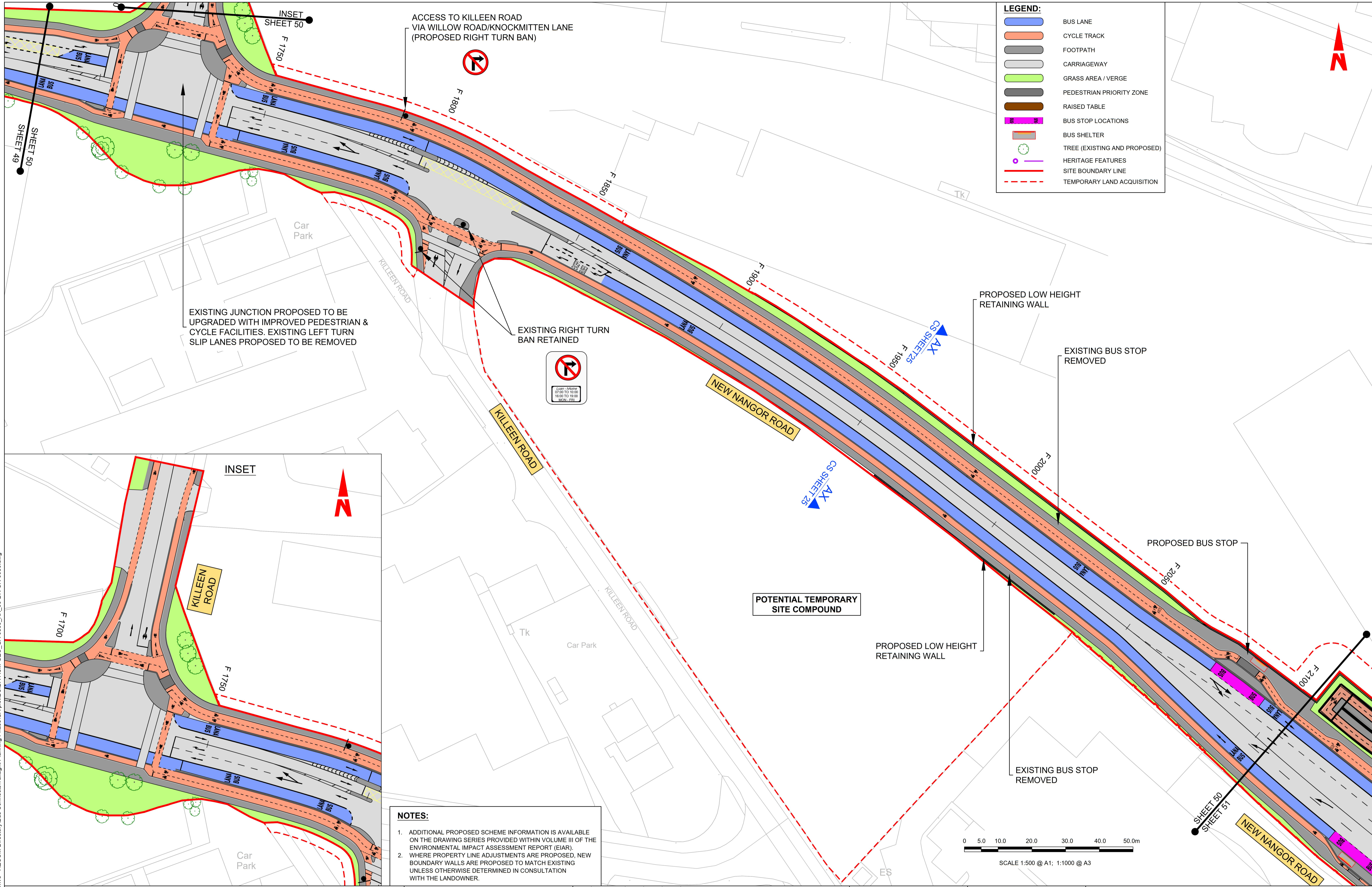
Engineering Designer

Programme Title <b>BUSCONNECTS DUBLIN CORE BUS CORRIDORS INFRASTRUCTURE WORKS</b>			
Drawing Title TALLAGHT/CLONDALKIN TO CITY CENTRE CORE BUS CORRIDOR SCHEME GENERAL ARRANGEMENT			
Drawing File Name BCIDA-ACM-GEO_GA-0809_XX_00-DR-CR-0049	Sheet Number 49 of 56	Status A	Rev M01

DO NOT SCALE USE FIGURED DIMENSIONS ONLY

C:\Users\andrew.bingham\OneDrive - AECOM\Documents\Tallaght Planning Phase\GA\plot\BCIDA-ACM-GEO\_GA-0809\_XX\_00-DR-CR-0049.dwg





**LEGEND:**

- BUS LANE
- CYCLE TRACK
- FOOTPATH
- CARRIAGEWAY
- GRASS AREA / VERGE
- PEDESTRIAN PRIORITY ZONE
- RAISED TABLE
- BUS STOP LOCATIONS
- BUS SHELTER
- TREE (EXISTING AND PROPOSED)
- HERITAGE FEATURES
- SITE BOUNDARY LINE
- TEMPORARY LAND ACQUISITION



SHEET 49  
SHEET 50

INSET  
SHEET 50

ACCESS TO KILLEEN ROAD  
VIA WILLOW ROAD/KNOCKMITTEN LANE  
(PROPOSED RIGHT TURN BAN)

EXISTING JUNCTION PROPOSED TO BE  
UPGRADED WITH IMPROVED PEDESTRIAN &  
CYCLE FACILITIES. EXISTING LEFT TURN  
SLIP LANES PROPOSED TO BE REMOVED

EXISTING RIGHT TURN  
BAN RETAINED

PROPOSED LOW HEIGHT  
RETAINING WALL

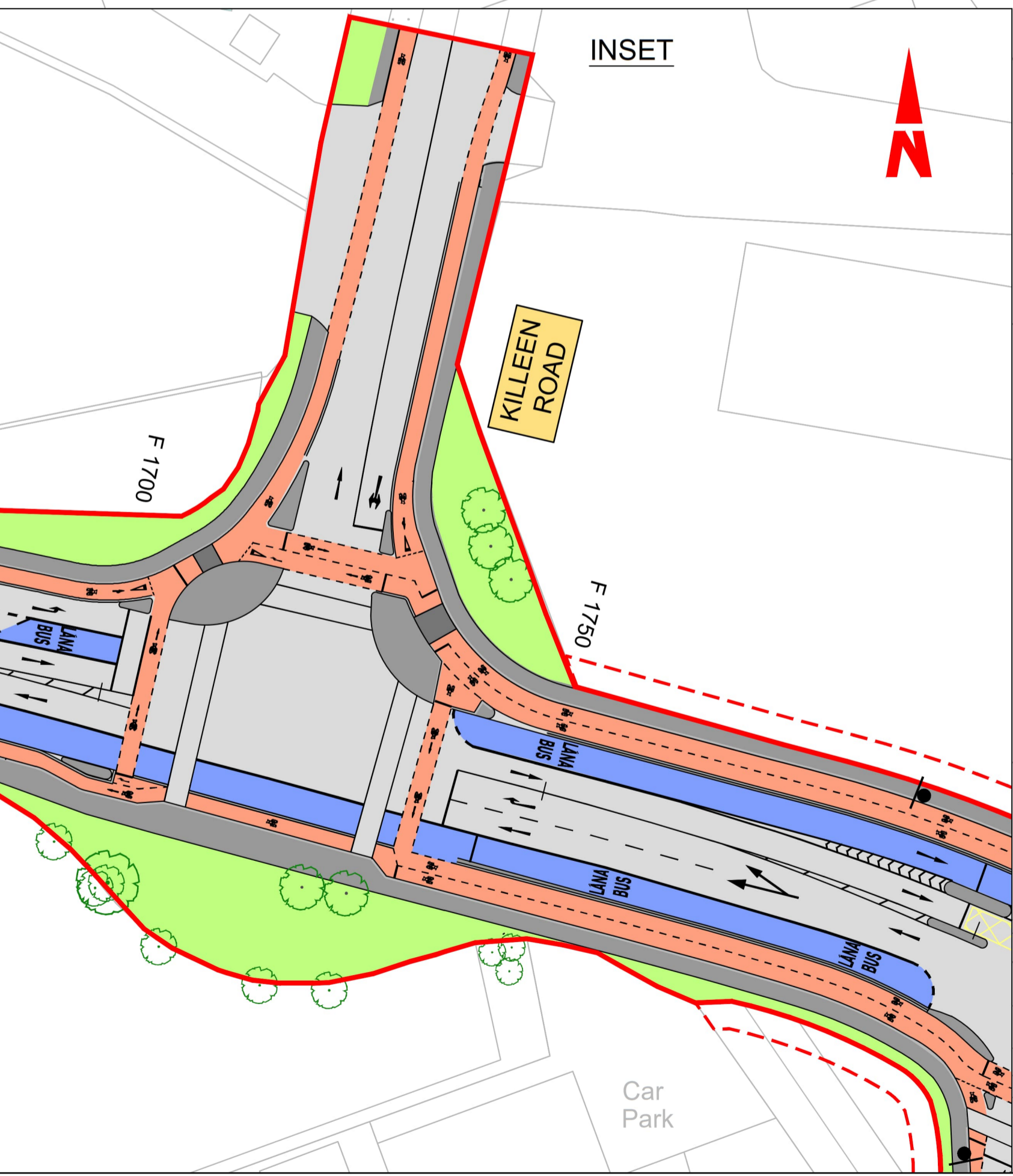
EXISTING BUS STOP  
REMOVED

PROPOSED BUS STOP

POTENTIAL TEMPORARY  
SITE COMPOUND

PROPOSED LOW HEIGHT  
RETAINING WALL

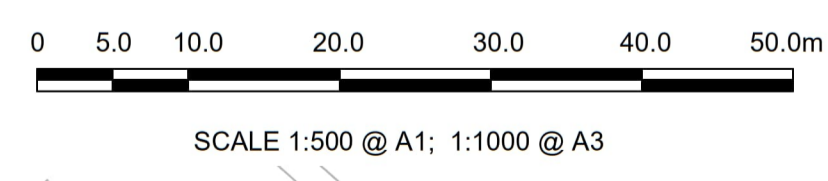
EXISTING BUS STOP  
REMOVED



INSET



- NOTES:**
- ADDITIONAL PROPOSED SCHEME INFORMATION IS AVAILABLE ON THE DRAWING SERIES PROVIDED WITHIN VOLUME III OF THE ENVIRONMENTAL IMPACT ASSESSMENT REPORT (EIAR).
  - WHERE PROPERTY LINE ADJUSTMENTS ARE PROPOSED, NEW BOUNDARY WALLS ARE PROPOSED TO MATCH EXISTING UNLESS OTHERWISE DETERMINED IN CONSULTATION WITH THE LANDOWNER.



Disclaimer  
a. © National Transport Authority (NTA) 2023. This drawing is confidential and the copyright in it is owned by NTA. This drawing must not be either loaned, copied or otherwise reproduced in whole or in part or used for any purpose without the prior permission of NTA.  
b. This drawing is to be used for the design element identified in the titlebox. Other information shown is to be considered indicative only. The drawing is to be read in conjunction with all other relevant design drawings.  
c. O.S. data used for plans are printed under © Ordnance Survey Ireland Government of Ireland. All rights reserved. Licence Number 2023/OS\_NMA\_180 National Transport Authority. All elevations are in metres and relate to OSI Geoid Model (OSGM15) Mean Head. All Co-ordinates are in Irish Transverse Mercator Grid (ITM) as defined by OSI active local GPS station.  
d. Information concerning the position of apparatus shown on this drawing is based on drawings supplied by the utility owners and/or the utility works contractor, whilst every care has been taken in the preparation of this drawing, positions should be taken as approximate and are intended for general guidance only and no representation is made by the NTA as to the accuracy, completeness, sufficiency or otherwise of this information. The information contained herein does not purport to be comprehensive or final as the apparatus is subject to being altered and/or superceded. Recipients should not rely on this information. Any liabilities are hereby expressly disclaimed.  
e. The information contained herein has been provided by the NTA but does not purport to be comprehensive or final. Recipients should not rely on the information. Neither the NTA nor any of its directors, officers, employees, agents, stakeholders or advisers make any representation or warranty as to, or accept any liability or responsibility in relation to, the adequacy, accuracy, reasonableness or completeness of the information provided as part of this document or any matter on which the information is based (including but not limited to loss or damage arising as a result of reliance by recipients on the information or any part of it). Any liabilities are hereby expressly disclaimed.

**Project Ireland 2040**  
Building Ireland's Future

Rev	Date	Drn	Chk'd	App'd	Description
M01	21/03/23	EM	AD	CA	ISSUE FOR PHASE 4: PLANNING

Client: **NTA**  
Udarás Náisiúnta Iompair  
National Transport Authority

Engineering Designer: **AECOM** **MOTT MACDONALD**

Date: 21/03/23  
Scale: 1:500 @ A1, 1:1000 @ A3

Project Code: BCIDA  
Originator Code: ACM

Drawn: E.MINCHER  
Checked: A.DUGGAN  
Approved: C.ACTON

Programme Title: **BUSCONNECTS DUBLIN CORE BUS CORRIDORS INFRASTRUCTURE WORKS**

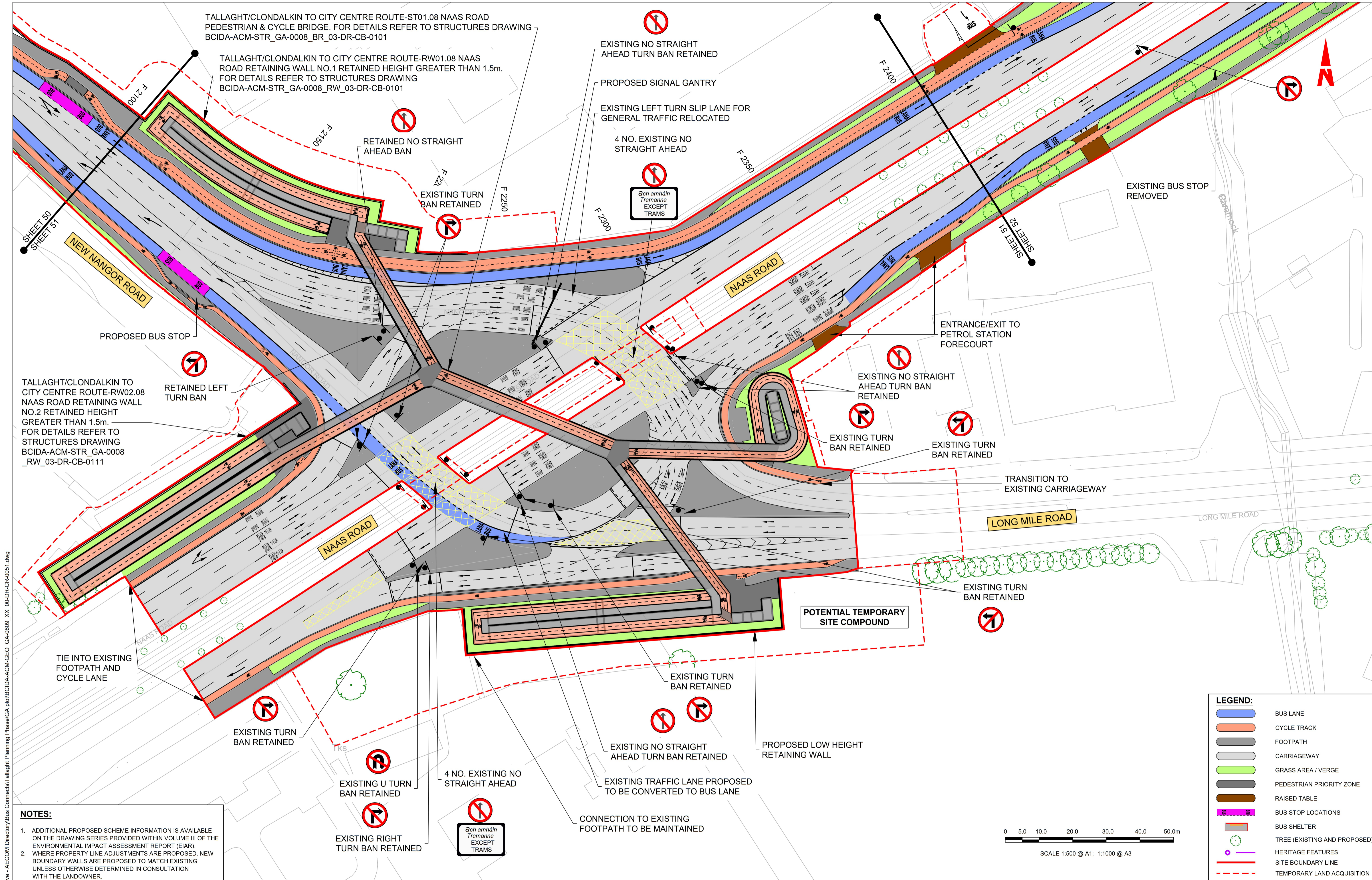
Drawing Title: TALLAGHT/CLONDALKIN TO CITY CENTRE CORE BUS CORRIDOR SCHEME GENERAL ARRANGEMENT

Drawing File Name: BCIDA-ACM-GEO\_GA-0809\_XX\_00-DR-CR-0050  
Sheet Number: 50 of 56  
Status: A  
Rev: M01

DO NOT SCALE USE FIGURED DIMENSIONS ONLY

C:\Users\andrew.bingham\OneDrive - AECOM Directory\Bus Connects\Tallaght Planning Phase\GA\BCIDA-ACM-GEO\_GA-0809\_XX\_00-DR-CR-0050.dwg





TALLAGHT/CLONDALKIN TO CITY CENTRE ROUTE-ST01.08 NAAS ROAD PEDESTRIAN & CYCLE BRIDGE. FOR DETAILS REFER TO STRUCTURES DRAWING BCIDA-ACM-STR\_GA-0008\_BR\_03-DR-CB-0101

TALLAGHT/CLONDALKIN TO CITY CENTRE ROUTE-RW01.08 NAAS ROAD RETAINING WALL NO.1 RETAINED HEIGHT GREATER THAN 1.5m. FOR DETAILS REFER TO STRUCTURES DRAWING BCIDA-ACM-STR\_GA-0008\_RW\_03-DR-CB-0101

TALLAGHT/CLONDALKIN TO CITY CENTRE ROUTE-RW02.08 NAAS ROAD RETAINING WALL NO.2 RETAINED HEIGHT GREATER THAN 1.5m. FOR DETAILS REFER TO STRUCTURES DRAWING BCIDA-ACM-STR\_GA-0008\_RW\_03-DR-CB-0111

**NOTES:**

- ADDITIONAL PROPOSED SCHEME INFORMATION IS AVAILABLE ON THE DRAWING SERIES PROVIDED WITHIN VOLUME III OF THE ENVIRONMENTAL IMPACT ASSESSMENT REPORT (EIAR).
- WHERE PROPERTY LINE ADJUSTMENTS ARE PROPOSED, NEW BOUNDARY WALLS ARE PROPOSED TO MATCH EXISTING UNLESS OTHERWISE DETERMINED IN CONSULTATION WITH THE LANDOWNER.

**Disclaimer**

a. © National Transport Authority (NTA) 2023. This drawing is confidential and the copyright in it is owned by NTA. This drawing must not be either loaned, copied or otherwise reproduced in whole or in part or used for any purpose without the prior permission of NTA.

b. This drawing is to be used for the design element identified in the titlebox. Other information shown is to be considered indicative only. The drawing is to be read in conjunction with all other relevant design drawings.

c. O.S. data used for plans are printed under © Ordnance Survey Ireland Government of Ireland. All rights reserved. Licence Number 2023/OS\_NMA\_180 National Transport Authority. All elevations are in metres and relate to OSi Geoid Model (OSGM15) Mean Head. All Co-ordinates are in Irish Transverse Mercator Grid (ITM) as defined by OSi active local GPS station.

d. Information concerning the position of apparatus shown on this drawing is based on drawings supplied by the utility owners and/or the utility works contractor, whilst every care has been taken in the preparation of this drawing, positions should be taken as approximate and are intended for general guidance only and no representation is made by the NTA as to the accuracy, completeness, sufficiency or otherwise of this drawing and the position of the apparatus. The information contained herein does not purport to be comprehensive or final as the apparatus is subject to being altered and/or superceded. Recipients should not rely on this information. Any liabilities are hereby expressly disclaimed.

e. The information contained herein has been provided by the NTA but does not purport to be comprehensive or final. Recipients should not rely on the information. Neither the NTA nor any of its directors, officers, employees, agents, stakeholders or advisers make any representation or warranty as to, or accept any liability or responsibility in relation to, the adequacy, accuracy, reasonableness or completeness of the information provided as part of this document or any matter on which the information is based (including but not limited to loss or damage arising as a result of reliance by recipients on the information or any part of it). Any liabilities are hereby expressly disclaimed.



Rev	Date	Drn	Chk'd	App'd	Description
M01	21/03/23	EM	AD	CA	ISSUE FOR PHASE 4: PLANNING

Client: **NTA**  
Údarás Náisiúnta Iompair  
National Transport Authority

Engineering Designer: **AECOM** **MOTT MACDONALD**

Date: 21/03/23  
Scale: 1:500 @ A1, 1:1000 @ A3

Drawn: E.MINCHER  
Checked: A.DUGGAN  
Approved: C.ACTON

Project Code: BCIDA  
Originator Code: ACM

Programme Title: **BUSCONNECTS DUBLIN CORE BUS CORRIDORS INFRASTRUCTURE WORKS**

Drawing Title: TALLAGHT/CLONDALKIN TO CITY CENTRE CORE BUS CORRIDOR SCHEME GENERAL ARRANGEMENT

Drawing File Name: BCIDA-ACM-GEO\_GA-0809\_XX\_00-DR-CR-0051

Sheet Number: 51 of 56














Status: A

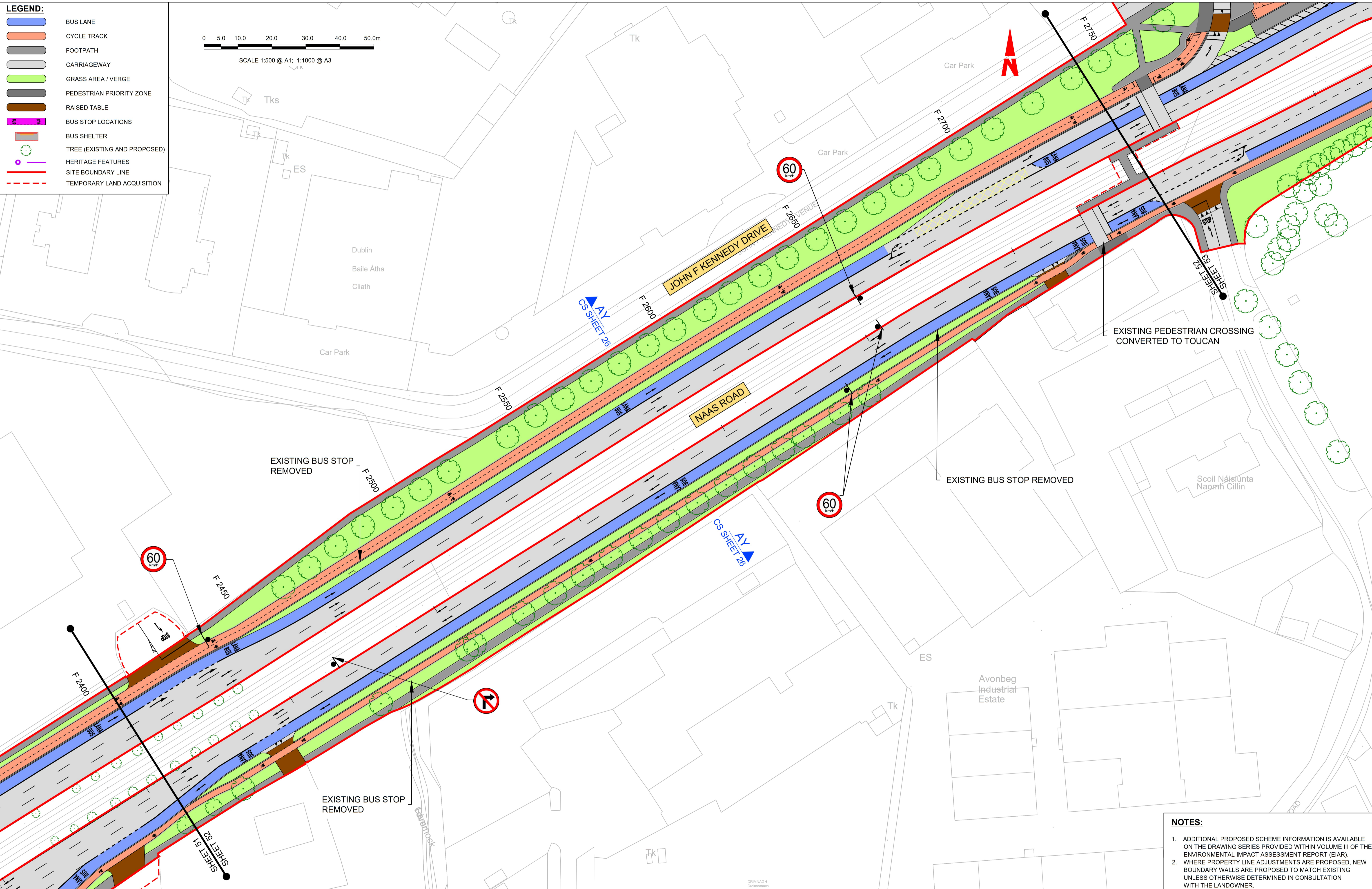
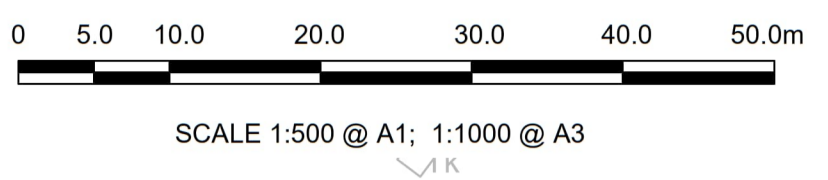
Rev: M01

DO NOT SCALE USE FIGURED DIMENSIONS ONLY



**LEGEND:**

-  BUS LANE
-  CYCLE TRACK
-  FOOTPATH
-  CARRIAGEWAY
-  GRASS AREA / VERGE
-  PEDESTRIAN PRIORITY ZONE
-  RAISED TABLE
-  BUS STOP LOCATIONS
-  BUS SHELTER
-  TREE (EXISTING AND PROPOSED)
-  HERITAGE FEATURES
-  SITE BOUNDARY LINE
-  TEMPORARY LAND ACQUISITION



**NOTES:**

1. ADDITIONAL PROPOSED SCHEME INFORMATION IS AVAILABLE ON THE DRAWING SERIES PROVIDED WITHIN VOLUME III OF THE ENVIRONMENTAL IMPACT ASSESSMENT REPORT (EIAR).
2. WHERE PROPERTY LINE ADJUSTMENTS ARE PROPOSED, NEW BOUNDARY WALLS ARE PROPOSED TO MATCH EXISTING UNLESS OTHERWISE DETERMINED IN CONSULTATION WITH THE LANDOWNER.

**Disclaimer**

a. © National Transport Authority (NTA) 2023. This drawing is confidential and the copyright in it is owned by NTA. This drawing must not be either loaned, copied or otherwise reproduced in whole or in part or used for any purpose without the prior permission of NTA.

b. This drawing is to be used for the design element identified in the titlebox. Other information shown is to be considered indicative only. The drawing is to be read in conjunction with all other relevant design drawings.

c. O.S. data used for plans are printed under © Ordnance Survey Ireland Government of Ireland. All rights reserved. Licence Number 2023/OSI\_NMA\_180 National Transport Authority. All elevations are in metres and relate to OSI Geoid Model (OSGM15) Mean Head. All Co-ordinates are in Irish Transverse Mercator Grid (ITM) as defined by OSI active local GPS station.

d. Information concerning the position of apparatus shown on this drawing is based on drawings supplied by the utility owners and/or the utility works contractor, whilst every care has been taken in the preparation of this drawing, positions should be taken as approximate and are intended for general guidance only and no representation is made by the NTA as to the accuracy, completeness, sufficiency or otherwise of this drawing and the position of the apparatus. The information contained herein does not purport to be comprehensive or final as the apparatus is subject to being altered and/or superceded. Recipients should not rely on this information. Any liabilities are hereby expressly disclaimed.

e. The information contained herein has been provided by the NTA but does not purport to be comprehensive or final. Recipients should not rely on the information. Neither the NTA nor any of its directors, officers, employees, agents, stakeholders or advisers make any representation or warranty as to, or accept any liability or responsibility in relation to, the adequacy, accuracy, reasonableness or completeness of the information provided as part of this document or any matter on which the information is based (including but not limited to loss or damage arising as a result of reliance by recipients on the information or any part of it). Any liabilities are hereby expressly disclaimed.

Rev	Date	Drn	Chk'd	App'd	Description
M01	21/03/23	EM	AD	CA	ISSUE FOR PHASE 4: PLANNING

Client: **NTA**  
Udarás Náisiúnta Iompair  
National Transport Authority

Engineering Designer: **AECOM** MOTT MACDONALD

Date: 21/03/23  
Scale: 1:500 @ A1, 1:1000 @ A3

Project Code: BCIDA  
Originator Code: ACM

Drawn: E.MINCHER  
Checked: A.DUGGAN  
Approved: C.ACTON

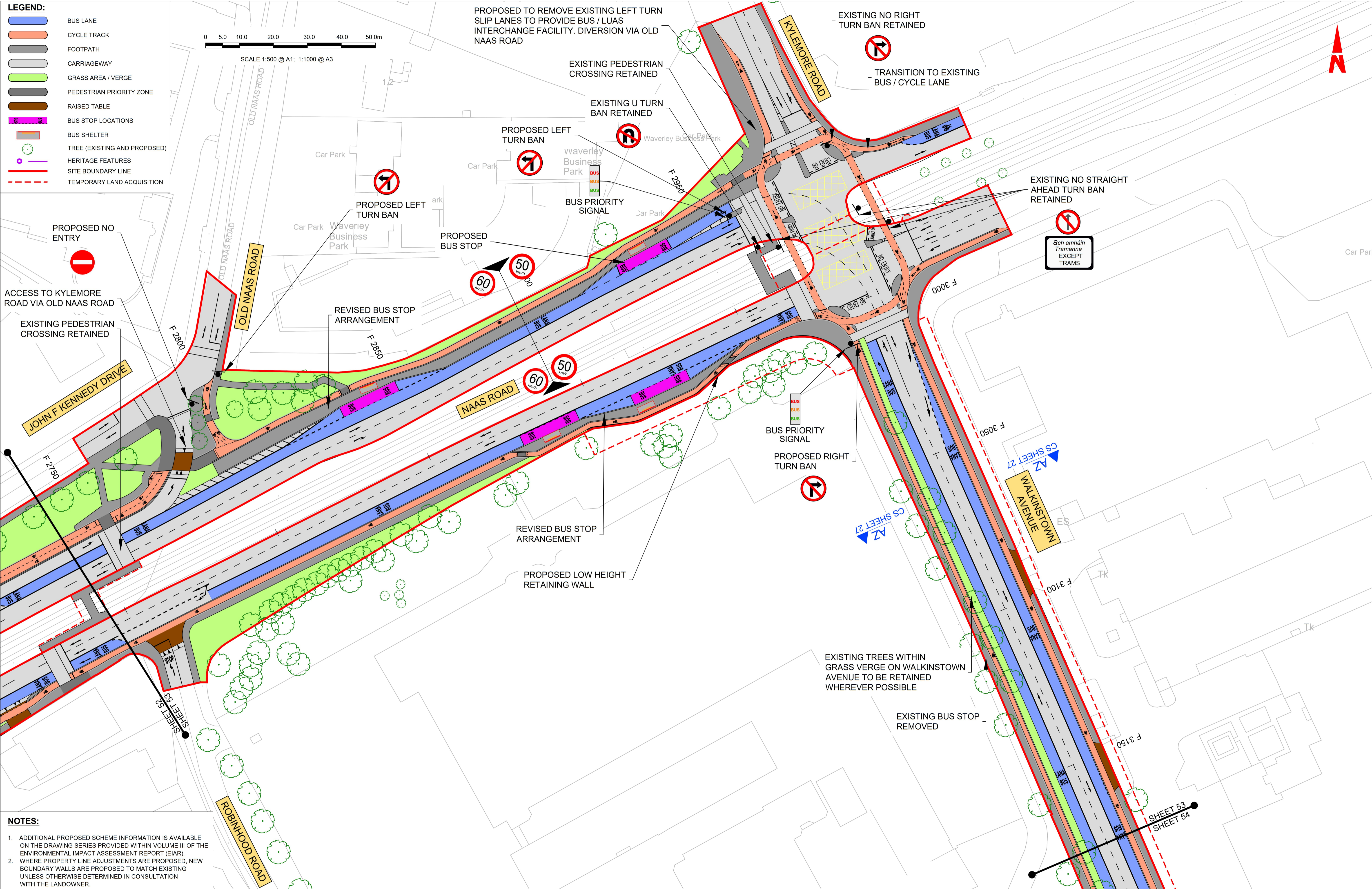
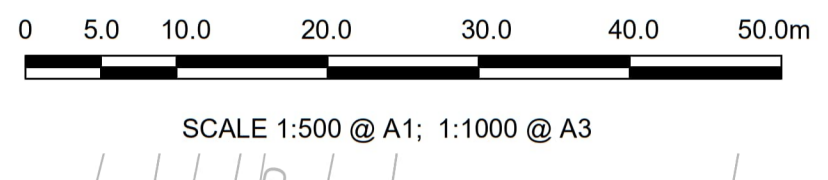
Programme Title: <b>BUSCONNECTS DUBLIN CORE BUS CORRIDORS INFRASTRUCTURE WORKS</b>			
Drawing Title: TALLAGHT/CLONDALKIN TO CITY CENTRE CORE BUS CORRIDOR SCHEME GENERAL ARRANGEMENT			
Drawing File Name: BCIDA-ACM-GEO_GA-0809_XX_00-DR-CR-0052	Sheet Number: 52 of 56	Status: A	Rev: M01

C:\Users\andrew.bingham\OneDrive - AECOM\Directory\Bus Connects\Tallaght Planning Phase\GA\plot\BCIDA-ACM-GEO\_GA-0809\_XX\_00-DR-CR-0052.dwg



**LEGEND:**

- BUS LANE
- CYCLE TRACK
- FOOTPATH
- CARRIAGEWAY
- GRASS AREA / VERGE
- PEDESTRIAN PRIORITY ZONE
- RAISED TABLE
- BUS STOP LOCATIONS
- BUS SHELTER
- TREE (EXISTING AND PROPOSED)
- HERITAGE FEATURES
- SITE BOUNDARY LINE
- TEMPORARY LAND ACQUISITION



**NOTES:**

- ADDITIONAL PROPOSED SCHEME INFORMATION IS AVAILABLE ON THE DRAWING SERIES PROVIDED WITHIN VOLUME III OF THE ENVIRONMENTAL IMPACT ASSESSMENT REPORT (EIAR).
- WHERE PROPERTY LINE ADJUSTMENTS ARE PROPOSED, NEW BOUNDARY WALLS ARE PROPOSED TO MATCH EXISTING UNLESS OTHERWISE DETERMINED IN CONSULTATION WITH THE LANDOWNER.

**Disclaimer**

a. © National Transport Authority (NTA) 2023. This drawing is confidential and the copyright in it is owned by NTA. This drawing must not be either loaned, copied or otherwise reproduced in whole or in part or used for any purpose without the prior permission of NTA.

b. This drawing is to be used for the design element identified in the titleblock. Other information shown is to be considered indicative only. The drawing is to be read in conjunction with all other relevant design drawings.

c. O.S. data used for plans are printed under © Ordnance Survey Ireland Government of Ireland. All rights reserved. Licence Number 2023/OSI\_NMA\_180 National Transport Authority. All elevations are in metres and relate to OSI Geoid Model (OSGM15) Malin Head. All Co-ordinates are in Irish Transverse Mercator Grid (ITM) as defined by OSI active local GPS station.

d. Information concerning the position of apparatus shown on this drawing is based on drawings supplied by the utility owners and/or the utility works contractor, whilst every care has been taken in the preparation of this drawing, positions should be taken as approximate and are intended for general guidance only and no representation is made by the NTA as to the accuracy, completeness, sufficiency or otherwise of this drawing and the position of the apparatus. The information contained herein does not purport to be comprehensive or final as the apparatus is subject to being altered and/or superceded. Recipients should not rely on this information. Any liabilities are hereby expressly disclaimed.

e. The information contained herein has been provided by the NTA but does not purport to be comprehensive or final. Recipients should not rely on the information. Neither the NTA nor any of its directors, officers, employees, agents, stakeholders or advisers make any representation or warranty as to, or accept any liability or responsibility in relation to, the adequacy, accuracy, reasonableness or completeness of the information provided as part of this document or any matter on which the information is based (including but not limited to loss or damage arising as a result of reliance by recipients on the information or any part of it). Any liabilities are hereby expressly disclaimed.



Rev	Date	Drn	Chk'd	App'd	Description
M01	21/03/23	EM	AD	CA	ISSUE FOR PHASE 4: PLANNING

Client: **NTA**  
Údarás Náisiúnta Iompair  
National Transport Authority

Engineering Designer: **AECOM** **MOTT MACDONALD**

Date: 21/03/23  
Scale: 1:500 @ A1, 1:1000 @ A3

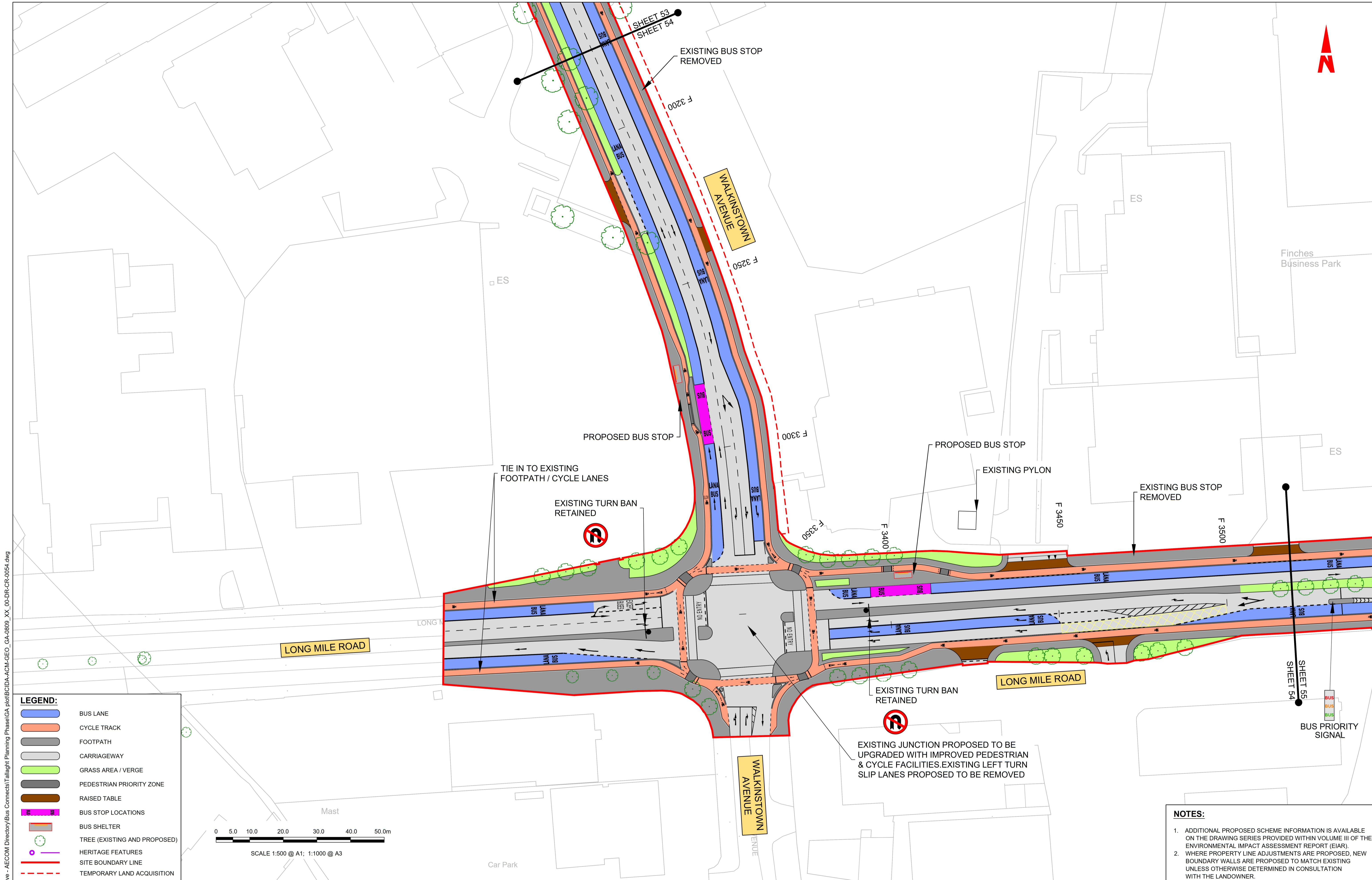
Drawn: E.MINCHER  
Checked: A.DUGGAN  
Approved: C.ACTON

Project Code: BCIDA  
Originator Code: ACM

Client: <b>BUSCONNECTS DUBLIN</b>			
Programme Title: <b>CORE BUS CORRIDORS INFRASTRUCTURE WORKS</b>			
Drawing Title: <b>TALLAGHT/CLONDALKIN TO CITY CENTRE CORE BUS CORRIDOR SCHEME GENERAL ARRANGEMENT</b>			
Drawing File Name: BCIDA-ACM-GEO_GA-0809_XX_00-DR-CR-0053	Sheet Number: 53 of 56	Status: A	Rev: M01

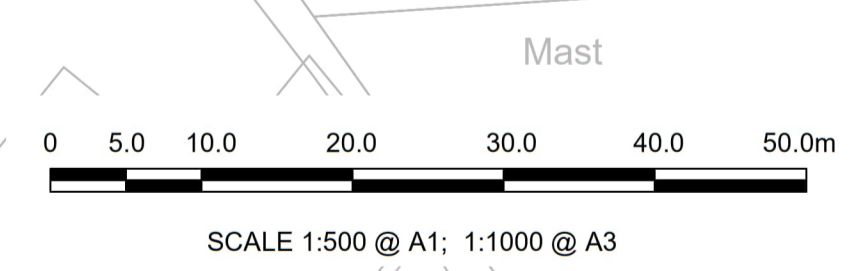
DO NOT SCALE USE FIGURED DIMENSIONS ONLY





**LEGEND:**

- BUS LANE
- CYCLE TRACK
- FOOTPATH
- CARRIAGEWAY
- GRASS AREA / VERGE
- PEDESTRIAN PRIORITY ZONE
- RAISED TABLE
- BUS STOP LOCATIONS
- BUS SHELTER
- TREE (EXISTING AND PROPOSED)
- HERITAGE FEATURES
- SITE BOUNDARY LINE
- TEMPORARY LAND ACQUISITION



**NOTES:**

1. ADDITIONAL PROPOSED SCHEME INFORMATION IS AVAILABLE ON THE DRAWING SERIES PROVIDED WITHIN VOLUME III OF THE ENVIRONMENTAL IMPACT ASSESSMENT REPORT (EIAR).
2. WHERE PROPERTY LINE ADJUSTMENTS ARE PROPOSED, NEW BOUNDARY WALLS ARE PROPOSED TO MATCH EXISTING UNLESS OTHERWISE DETERMINED IN CONSULTATION WITH THE LANDOWNER.

C:\Users\andrew.bingham\OneDrive - AECOM\Documents\Tallaght Planning Phase\GA-0809-XX-00-DR-CR-0054.dwg

**Disclaimer**

a. © National Transport Authority (NTA) 2023. This drawing is confidential and the copyright in it is owned by NTA. This drawing must not be either loaned, copied or otherwise reproduced in whole or in part or used for any purpose without the prior permission of NTA.

b. This drawing is to be used for the design element identified in the titlebox. Other information shown is to be considered indicative only. The drawing is to be read in conjunction with all other relevant design drawings.

c. O.S. data used for plans are printed under © Ordnance Survey Ireland Government of Ireland. All rights reserved. Licence Number 2023/OSI\_NMA\_180 National Transport Authority. All elevations are in metres and relate to OSI Geoid Model (OSGM15) Mean Head. All Co-ordinates are in Irish Transverse Mercator Grid (ITM) as defined by OSI active local GPS station.

d. Information concerning the position of apparatus shown on this drawing is based on drawings supplied by the utility owners and/or the utility works contractor, whilst every care has been taken in the preparation of this drawing, positions should be taken as approximate and are intended for general guidance only and no representation is made by the NTA as to the accuracy, completeness, sufficiency or otherwise of this drawing and the position of the apparatus. The information contained herein does not purport to be comprehensive or final as the apparatus is subject to being altered and/or superceded. Recipients should not rely on this information. Any liabilities are hereby expressly disclaimed.

e. The information contained herein has been provided by the NTA but does not purport to be comprehensive or final. Recipients should not rely on the information. Neither the NTA nor any of its directors, officers, employees, agents, stakeholders or advisers make any representation or warranty as to, or accept any liability or responsibility in relation to, the adequacy, accuracy, reasonableness or completeness of the information provided as part of this document or any matter on which the information is based (including but not limited to loss or damage arising as a result of reliance by recipients on the information or any part of it). Any liabilities are hereby expressly disclaimed.



Rev	Date	Drn	Chk'd	App'd	Description
M01	21/03/23	EM	AD	CA	ISSUE FOR PHASE 4: PLANNING

Client: **NTA**  
Údarás Náisiúnta Iompair  
National Transport Authority

Engineering Designer: **AECOM** **MOTT MACDONALD**

Date: 21/03/23  
Scale: 1:500 @ A1, 1:1000 @ A3

Project Code: BCIDA  
Originator Code: ACM

Drawn: E.MINCHER  
Checked: A.DUGGAN  
Approved: C.ACTON

QMS Code:

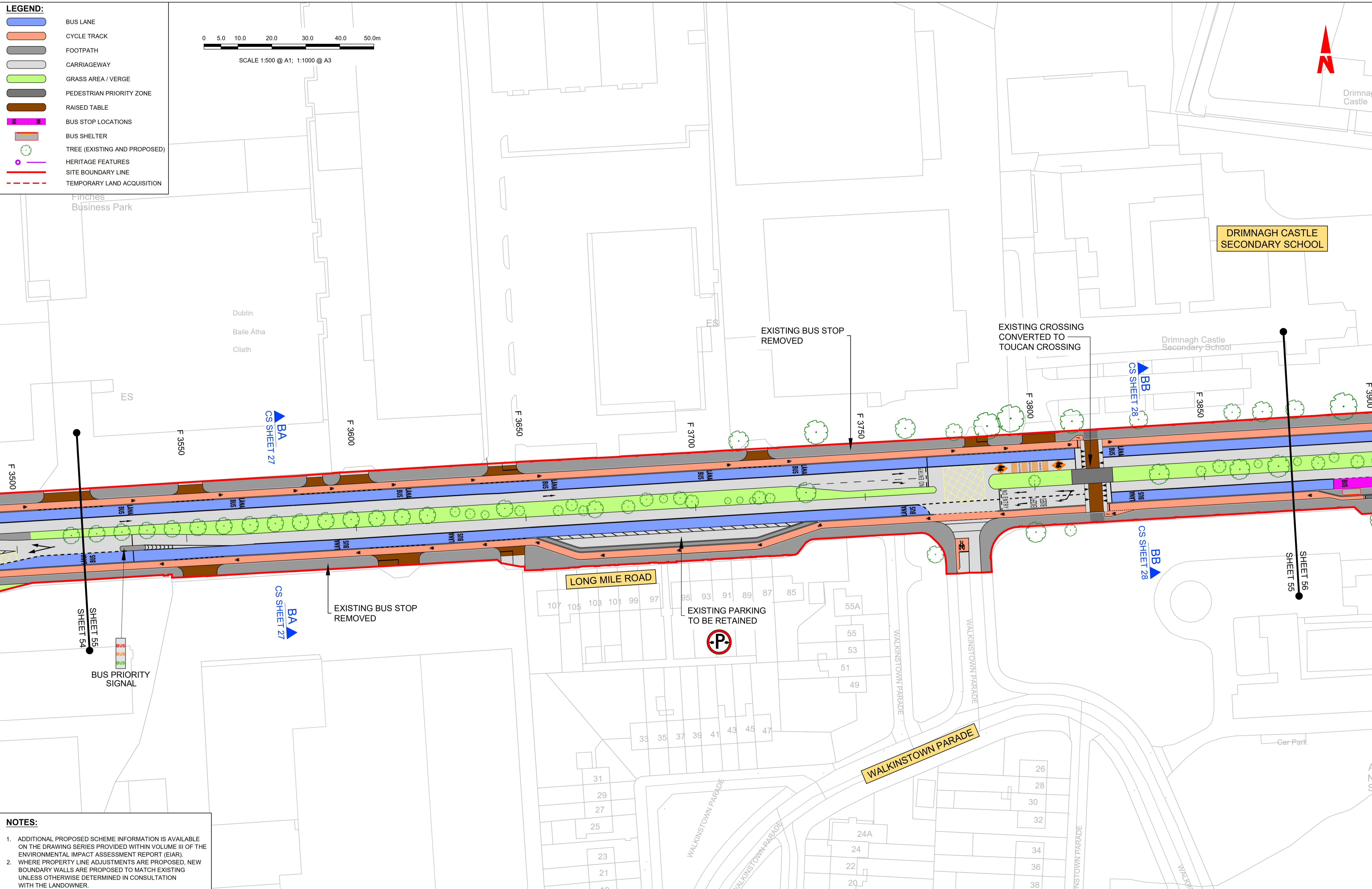
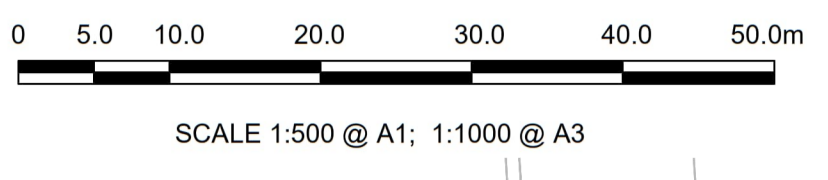
Programme Title: <b>BUSCONNECTS DUBLIN CORE BUS CORRIDORS INFRASTRUCTURE WORKS</b>			
Drawing Title: <b>TALLAGHT/CLONDALKIN TO CITY CENTRE CORE BUS CORRIDOR SCHEME GENERAL ARRANGEMENT</b>			
Drawing File Name: BCIDA-ACM-GEO_GA-0809_XX_00-DR-CR-0054	Sheet Number: 54 of 56	Status: A	Rev: M01

DO NOT SCALE USE FIGURED DIMENSIONS ONLY



**LEGEND:**

	BUS LANE
	CYCLE TRACK
	FOOTPATH
	CARRIAGEWAY
	GRASS AREA / VERGE
	PEDESTRIAN PRIORITY ZONE
	RAISED TABLE
	BUS STOP LOCATIONS
	BUS SHELTER
	TREE (EXISTING AND PROPOSED)
	HERITAGE FEATURES
	SITE BOUNDARY LINE
	TEMPORARY LAND ACQUISITION



**NOTES:**

- ADDITIONAL PROPOSED SCHEME INFORMATION IS AVAILABLE ON THE DRAWING SERIES PROVIDED WITHIN VOLUME III OF THE ENVIRONMENTAL IMPACT ASSESSMENT REPORT (EIAR).
- WHERE PROPERTY LINE ADJUSTMENTS ARE PROPOSED, NEW BOUNDARY WALLS ARE PROPOSED TO MATCH EXISTING UNLESS OTHERWISE DETERMINED IN CONSULTATION WITH THE LANDOWNER.

**Disclaimer**

a. © National Transport Authority (NTA) 2023. This drawing is confidential and the copyright in it is owned by NTA. This drawing must not be either loaned, copied or otherwise reproduced in whole or in part or used for any purpose without the prior permission of NTA.

b. This drawing is to be used for the design element identified in the titlebox. Other information shown is to be considered indicative only. The drawing is to be read in conjunction with all other relevant design drawings.

c. O.S. data used for plans are printed under © Ordnance Survey Ireland Government of Ireland. All rights reserved. Licence Number 2023/OSI\_NMA\_180 National Transport Authority. All elevations are in metres and relate to OSI Geoid Model (OSGM15) Mean Head. All Co-ordinates are in Irish Transverse Mercator Grid (ITM) as defined by OSI active local GPS station.

d. Information concerning the position of apparatus shown on this drawing is based on drawings supplied by the utility owners and/or the utility works contractor, whilst every care has been taken in the preparation of this drawing, positions should be taken as approximate and are intended for general guidance only and no representation is made by the NTA as to the accuracy, completeness, sufficiency or otherwise of this information. The information contained herein does not purport to be comprehensive or final as the apparatus is subject to being altered and/or superseded. Recipients should not rely on this information. Any liabilities are hereby expressly disclaimed.

e. The information contained herein has been provided by the NTA but does not purport to be comprehensive or final. Recipients should not rely on the information. Neither the NTA nor any of its directors, officers, employees, agents, stakeholders or advisers make any representation or warranty as to, or accept any liability or responsibility in relation to, the adequacy, accuracy, reasonableness or completeness of the information provided as part of this document or any matter on which the information is based (including but not limited to loss or damage arising as a result of reliance by recipients on the information or any part of it). Any liabilities are hereby expressly disclaimed.



Rev	Date	Drn	Chk'd	App'd	Description
M01	21/03/23	EM	AD	CA	ISSUE FOR PHASE 4: PLANNING

Client

Date: 21/03/23  
Scale: 1:500 @ A1, 1:1000 @ A3

Engineering Designer

Drawn: E.MINCHER  
Checked: A.DUGGAN  
Approved: C.ACTON














Programme Title <b>BUSCONNECTS DUBLIN CORE BUS CORRIDORS INFRASTRUCTURE WORKS</b>			
Drawing Title TALLAGHT/CLONDALKIN TO CITY CENTRE CORE BUS CORRIDOR SCHEME GENERAL ARRANGEMENT			
Drawing File Name BCIDA-ACM-GEO_GA-0809_XX_00-DR-CR-0055	Sheet Number 55 of 56	Status A	Rev M01

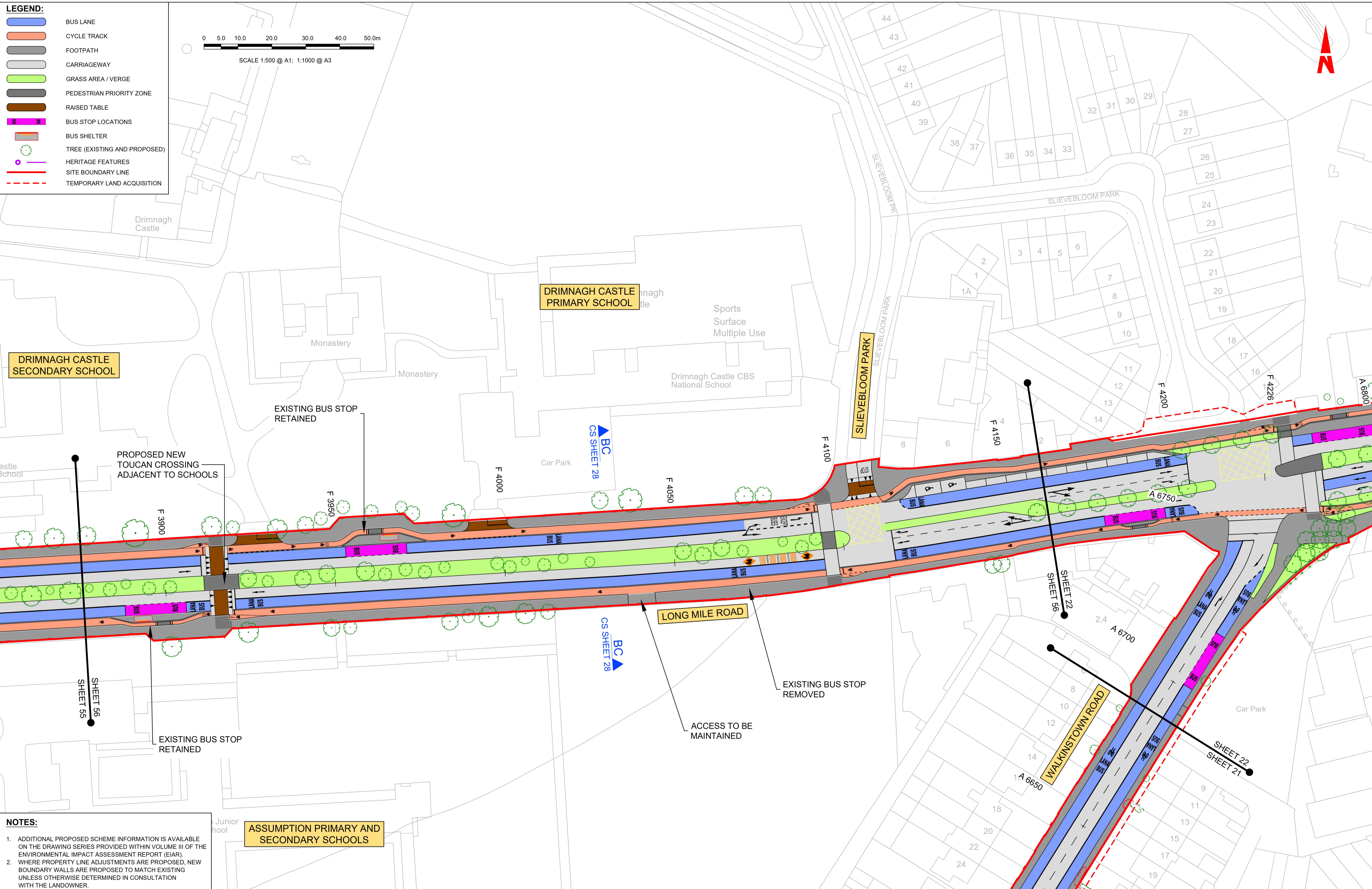
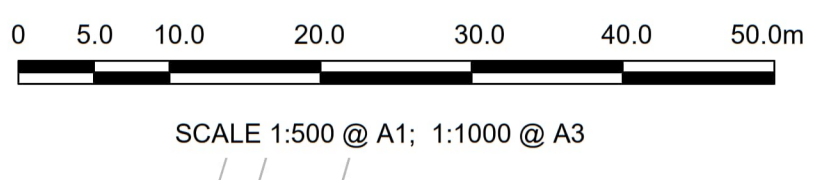
DO NOT SCALE USE FIGURED DIMENSIONS ONLY

C:\Users\andrew.bingham\OneDrive - AECOM\Documents\Tallaght Planning Phase\GA-plot\BCIDA-ACM-GEO\_GA-0809\_XX\_00-DR-CR-0055.dwg



**LEGEND:**

-  BUS LANE
-  CYCLE TRACK
-  FOOTPATH
-  CARRIAGEWAY
-  GRASS AREA / VERGE
-  PEDESTRIAN PRIORITY ZONE
-  RAISED TABLE
-  BUS STOP LOCATIONS
-  BUS SHELTER
-  TREE (EXISTING AND PROPOSED)
-  HERITAGE FEATURES
-  SITE BOUNDARY LINE
-  TEMPORARY LAND ACQUISITION



**NOTES:**

1. ADDITIONAL PROPOSED SCHEME INFORMATION IS AVAILABLE ON THE DRAWING SERIES PROVIDED WITHIN VOLUME III OF THE ENVIRONMENTAL IMPACT ASSESSMENT REPORT (EIAR).
2. WHERE PROPERTY LINE ADJUSTMENTS ARE PROPOSED, NEW BOUNDARY WALLS ARE PROPOSED TO MATCH EXISTING UNLESS OTHERWISE DETERMINED IN CONSULTATION WITH THE LANDOWNER.

**ASSUMPTION PRIMARY AND SECONDARY SCHOOLS**

Disclaimer  
 a. © National Transport Authority (NTA) 2023. This drawing is confidential and the copyright in it is owned by NTA. This drawing must not be either loaned, copied or otherwise reproduced in whole or in part or used for any purpose without the prior permission of NTA.  
 b. This drawing is to be used for the design element identified in the titleblock. Other information shown is to be considered indicative only. The drawing is to be read in conjunction with all other relevant design drawings.  
 c. O.S. data used for plans are printed under © Ordnance Survey Ireland Government of Ireland. All rights reserved. Licence Number 2023/OSI\_NMA\_180 National Transport Authority. All elevations are in metres and relate to OSI Geoid Model (OSGM15) Mean Head. All Co-ordinates are in Irish Transverse Mercator Grid (ITM) as defined by OSI active local GPS station.  
 d. Information concerning the position of apparatus shown on this drawing is based on drawings supplied by the utility owners and/or the utility works contractor, whilst every care has been taken in the preparation of this drawing, positions should be taken as approximate and are intended for general guidance only and no representation is made by the NTA as to the accuracy, completeness, sufficiency or otherwise of this information or any part of it. Any liabilities are hereby expressly disclaimed.  
 e. The information contained herein has been provided by the NTA but does not purport to be comprehensive or final. Recipients should not rely on the information. Neither the NTA nor any of its directors, officers, employees, agents, stakeholders or advisers make any representation or warranty as to, or accept any liability or responsibility in relation to, the adequacy, accuracy, reasonableness or completeness of the information provided as part of this document or any matter on which the information is based (including but not limited to loss or damage arising as a result of reliance by recipients on the information or any part of it). Any liabilities are hereby expressly disclaimed.



Rev	Date	Drn	Chk'd	App'd	Description
M01	21/03/23	EM	AD	CA	ISSUE FOR PHASE 4: PLANNING

Client: **NTA**  
 Údarás Náisiúnta Iompair  
 National Transport Authority

Engineering Designer: **AECOM** **MOTT MACDONALD**

Date: 21/03/23  
 Scale: 1:500 @ A1, 1:1000 @ A3

Drawn: E.MINCHER  
 Checked: A.DUGGAN  
 Approved: C.ACTON

Project Code: BCIDA  
 Originator Code: ACM

Programme Title: <b>BUSCONNECTS DUBLIN CORE BUS CORRIDORS INFRASTRUCTURE WORKS</b>			
Drawing Title: <b>TALLAGHT/CLONDALKIN TO CITY CENTRE CORE BUS CORRIDOR SCHEME GENERAL ARRANGEMENT</b>			
Drawing File Name: BCIDA-ACM-GEO_GA-0809_XX_00-DR-CR-0056	Sheet Number: 56 of 56	Status: A	Rev: M01

DO NOT SCALE USE FIGURED DIMENSIONS ONLY

C:\Users\andrew.bingham\OneDrive - AECOM\Documents\Tallaght Planning Phase\GA\plot\BCIDA-ACM-GEO\_GA-0809\_XX\_00-DR-CR-0056.dwg