




Appendix B6

Pavement Treatment Plans



BUSCONNECTS DUBLIN

CORE BUS CORRIDORS INFRASTRUCTURE WORKS

TALLAGHT/CLONDALKIN TO CITY CENTRE CORE BUS CORRIDOR SCHEME

PAVEMENT TREATMENT PLANS

DRAWING SERIES NUMBER(S)	DRAWING SERIES DESCRIPTION
BCIDA-ACM-PAV_IX-0809_XX_00-DR-CR-0001	TALLAGHT/CLONDALKIN TO CITY CENTRE CORE BUS CORRIDOR SCHEME. PAVEMENT TREATMENT. COVER SHEET
BCIDA-ACM-PAV_KP-0809_XX_00-DR-CR-0001	TALLAGHT/CLONDALKIN TO CITY CENTRE CORE BUS CORRIDOR SCHEME. PAVEMENT TREATMENT. KEY PLAN
BCIDA-ACM-PAV_PV-0809_XX_00-DR-CR-0001 to 0056	TALLAGHT/CLONDALKIN TO CITY CENTRE CORE BUS CORRIDOR SCHEME. PAVEMENT TREATMENT PLANS

C:\Users\andrew.bingham\OneDrive - AECOM\Directory\Bus Connects\Tallaght Planning Phase\Pavement\BCIDA-ACM-PAV_IX-0809_XX_00-DR-CR-0001.dwg

Disclaimer	<p>a. © National Transport Authority (NTA) 2023. This drawing is confidential and the copyright in it is owned by NTA. This drawing must not be either loaned, copied or otherwise reproduced in whole or in part or used for any purpose without the prior permission of NTA.</p> <p>b. This drawing is to be used for the design element identified in the titlebox. Other information shown is to be considered indicative only. The drawing is to be read in conjunction with all other relevant design drawings.</p> <p>c. O.S. data used for plans are printed under © Ordnance Survey Ireland Government of Ireland. All rights reserved. Licence Number 2023/OSI_NMA_180 National Transport Authority. All elevations are in metres and relate to OSI Geoid Model (OSGM15) Mean Head. All Co-ordinates are in Irish</p>	<p>Transverse Mercator Grid (ITM) as defined by OSI active local GPS station.</p> <p>d. Information concerning the position of apparatus shown on this drawing is based on drawings supplied by the utility owners and/or the utility works contractor, whilst every care has been taken in the preparation of this drawing, positions should be taken as approximate and are intended for general guidance only and no representation is made by the NTA as to the accuracy, completeness, sufficiency or otherwise of this drawing and the position of the apparatus. The information contained herein does not purport to be comprehensive or final as the apparatus is subject to being altered and/or superceded. Recipients should not rely on this information. Any liabilities are hereby expressly disclaimed.</p>	<p>e. The information contained herein has been provided by the NTA but does not purport to be comprehensive or final. Recipients should not rely on the information. Neither the NTA nor its directors, officers, employees, agents, stakeholders or advisers make any representation or warranty as to, or accept any liability or responsibility in relation to, the accuracy, accuracy, completeness or appropriateness of the information provided as part of this document or any matter on which the information is based (including but not limited to this drawing) or any damage arising as a result of reliance by recipients on the information or any part of it. Any liabilities are hereby expressly disclaimed.</p>		Rev	Date	Drn	Chk'd	App'd	Description																																																																																																																																																																																																																																																																																																																																																																																																																																																																																																																																																																																																																																																																																																																																																																																																																																																																																																																																																																																																																																																																																																																																														
					M01	21/03/23	EM	AD	CA	ISSUE FOR PHASE 4: PLANNING																																																																																																																																																																																																																																																																																																																																																																																																																																																																																																																																																																																																																																																																																																																																																																																																																																																																																																																																																																																																																																																																																																																																														
																																																																																																																																																																																																																																																																																																																																																																																																																																																																																																																																																																																																																																																																																																																																																																																																																																																																																																																																																																																																																																																																																																																																																								</

DO NOT SCALE USE FIGURED DIMENSIONS ONLY



LEGEND:

- PROPOSED OVERLAY
- PROPOSED SURFACE AND BINDER
- PROPOSED SURFACE, BINDER & BASE
- PROPOSED FULL DEPTH CONSTRUCTION
- PROPOSED FOOTWAY CONSTRUCTION
- PROPOSED CYCLEWAY CONSTRUCTION
- SITE BOUNDARY LINE
- TEMPORARY LAND ACQUISITION

Disclaimer

a. © National Transport Authority (NTA) 2023. This drawing is confidential and the copyright in it is owned by NTA. This drawing must not be either loaned, copied or otherwise reproduced in whole or in part or used for any purpose without the prior permission of NTA.

b. This drawing is to be used for the design element identified in the titlebox. Other information shown is to be considered indicative only. The drawing is to be read in conjunction with all other relevant design drawings.

c. O.S. data used for plans are printed under © Ordnance Survey Ireland Government of Ireland. All rights reserved. Licence Number 2023/OSI_NMA_180 National Transport Authority. All elevations are in metres and relate to OSI Geoid Model (OSGM15) Malin Head. All Co-ordinates are in Irish Transverse Mercator Grid (ITM) as defined by OSI active local GPS station.

d. Information concerning the position of apparatus shown on this drawing is based on drawings supplied by the utility owners and/or the utility works contractor, whilst every care has been taken in the preparation of this drawing, positions should be taken as approximate and are intended for general guidance only and no representation is made by the NTA as to the accuracy, completeness, sufficiency or otherwise of this drawing and the position of the apparatus. The information contained herein does not purport to be comprehensive or final as the apparatus is subject to being altered and/or superceded. Recipients should not rely on this information. Any liabilities are hereby expressly disclaimed.

e. The information contained herein has been provided by the NTA but does not purport to be comprehensive or final. Recipients should not rely on the information. Neither the NTA nor any of its directors, officers, employees, agents, stakeholders or advisers make any representation or warranty as to, or accept any liability or responsibility in relation to, the adequacy, accuracy, reasonableness or completeness of the information provided as part of this document or any matter on which the information is based (including but not limited to loss or damage arising as a result of reliance by recipients on the information or any part of it). Any liabilities are hereby expressly disclaimed.



Rev	Date	Drm	Chk'd	App'd	Description
M01	21/03/23	EM	AD	CA	ISSUE FOR PHASE 4: PLANNING

Údarás Náisiúnta Iompair
National Transport Authority

Date
21/03/23

Project Code
BCIDA

Scale
1:500 @ A1
1:1000 @ A3

Originator Code
ACM

Drawn
E.MINCHER

Checked
A.DUGGAN

QMS Code

Engineering Designer



Programme Title BUSCONNECTS DUBLIN CORE BUS CORRIDORS INFRASTRUCTURE WORKS				
Drawing Title TALLAGHT/CLONDALKIN TO CITY CENTRE CORE BUS CORRIDOR SCHEME PAVEMENT TREATMENT PLANS				
Drawing File Name BCIDA-ACM-PAV_PV-0809_XX_00-DR-CR-0001	Sheet Number 01 of 56	Status A	Rev M01	

DO NOT SCALE USE FIGURED DIMENSIONS ONLY

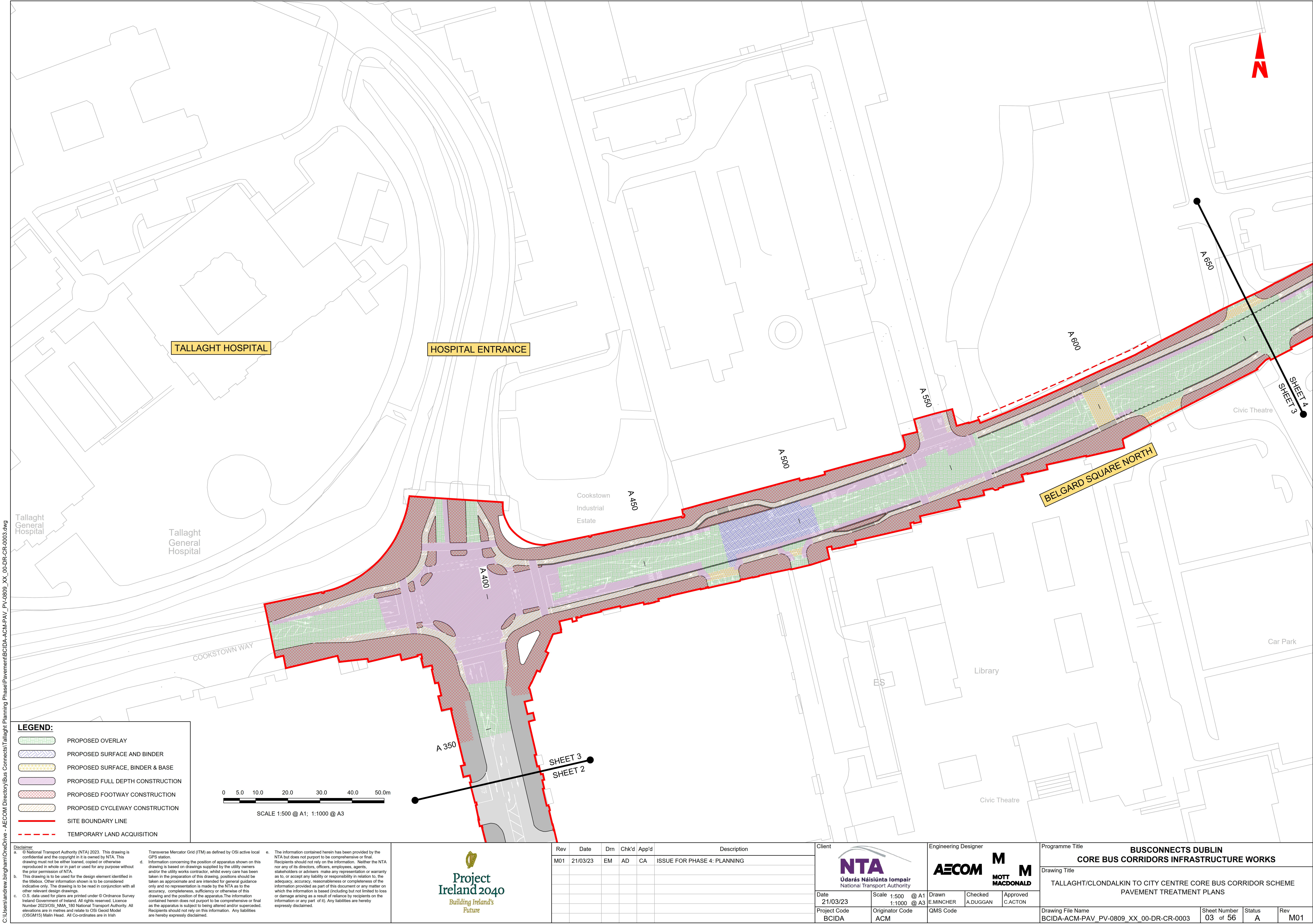


LEGEND:

- PROPOSED OVERLAY
- PROPOSED SURFACE AND BINDER
- PROPOSED SURFACE, BINDER & BASE
- PROPOSED FULL DEPTH CONSTRUCTION
- PROPOSED FOOTWAY CONSTRUCTION
- PROPOSED CYCLEWAY CONSTRUCTION
- SITE BOUNDARY LINE
- TEMPORARY LAND ACQUISITION

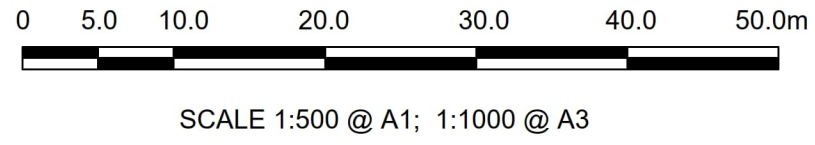
<p>Disclaimer</p> <p>a. © National Transport Authority (NTA) 2023. This drawing is confidential and the copyright in it is owned by NTA. This drawing must not be either loaned, copied or otherwise reproduced in whole or in part or used for any purpose without the prior permission of NTA.</p> <p>b. This drawing is to be used for the design element identified in the titlebox. Other information shown is to be considered indicative only. The drawing is to be read in conjunction with all other relevant design drawings.</p> <p>c. O.S. data used for plans are printed under © Ordnance Survey Ireland Government of Ireland. All rights reserved. Licence Number 2023/OSI_NMA_180 National Transport Authority. All elevations are in metres and relate to OSI Geoid Model (OSGM15) Mean Head. All Co-ordinates are in Irish Transverse Mercator Grid (ITM) as defined by OSI active local GPS station.</p> <p>d. Information concerning the position of apparatus shown on this drawing is based on drawings supplied by the utility owners and/or the utility works contractor, whilst every care has been taken in the preparation of this drawing, positions should be taken as approximate and are intended for general guidance only and no representation is made by the NTA as to the accuracy, completeness, sufficiency or otherwise of this drawing and the position of the apparatus. The information contained herein does not purport to be comprehensive or final as the apparatus is subject to being altered and/or superseded. Recipients should not rely on this information. Any liabilities are hereby expressly disclaimed.</p> <p>e. The information contained herein has been provided by the NTA but does not purport to be comprehensive or final. Recipients should not rely on the information. Neither the NTA nor any of its directors, officers, employees, agents, stakeholders or advisers make any representation or warranty as to, or accept any liability or responsibility in relation to, the adequacy, accuracy, reasonableness or completeness of the information provided as part of this document or any matter on which the information is based (including but not limited to loss or damage arising as a result of reliance by recipients on the information or any part of it). Any liabilities are hereby expressly disclaimed.</p>		 <p>Údarás Náisiúnta Iompair National Transport Authority</p>		<p>Engineering Designer</p> <p>AECOM MOTT MACDONALD</p>		<p>Programme Title</p> <p>BUSCONNECTS DUBLIN</p> <p>CORE BUS CORRIDORS INFRASTRUCTURE WORKS</p>																																																																	
		 <p>Project Ireland 2040 Building Ireland's Future</p>		<p>Drawing Title</p> <p>TALLAGHT/CLONDALKIN TO CITY CENTRE CORE BUS CORRIDOR SCHEME PAVEMENT TREATMENT PLANS</p>																																																																			
		<table><tr><th>Rev</th><th>Date</th><th>Drm</th><th>Chk'd</th><th>App'd</th><th>Description</th></tr><tr><td>M01</td><td>21/03/23</td><td>EM</td><td>AD</td><td>CA</td><td>ISSUE FOR PHASE 4: PLANNING</td></tr><tr><td> </td><td> </td><td> </td><td> </td><td> </td><td> </td></tr><tr><td> </td><td> </td><td> </td><td> </td><td> </td><td> </td></tr><tr><td> </td><td> </td><td> </td><td> </td><td> </td><td> </td></tr><tr><td> </td><td> </td><td> </td><td> </td><td> </td><td> </td></tr></table>		Rev	Date	Drm	Chk'd	App'd	Description	M01	21/03/23	EM	AD	CA	ISSUE FOR PHASE 4: PLANNING																									<table><tr><td>Date</td><td>21/03/23</td><td>Scale</td><td>1:500 @ A1 1:1000 @ A3</td><td>Drawn</td><td>E.MINCHER</td><td>Checked</td><td>A.DUGGAN</td><td>Approved</td><td>C.ACTON</td></tr><tr><td>Project Code</td><td>BCIDA</td><td>Originator Code</td><td>ACM</td><td>QMS Code</td><td> </td><td> </td><td> </td><td> </td><td> </td></tr></table>		Date	21/03/23	Scale	1:500 @ A1 1:1000 @ A3	Drawn	E.MINCHER	Checked	A.DUGGAN	Approved	C.ACTON	Project Code	BCIDA	Originator Code	ACM	QMS Code						<table><tr><td>Drawing File Name</td><td>BCIDA-ACM-PAV_PV-0809_XX_00-DR-CR-0002</td><td>Sheet Number</td><td>02 of 56</td><td>Status</td><td>A</td><td>Rev</td><td>M01</td></tr></table>		Drawing File Name	BCIDA-ACM-PAV_PV-0809_XX_00-DR-CR-0002	Sheet Number	02 of 56	Status	A	Rev	M01
Rev	Date	Drm	Chk'd	App'd	Description																																																																		
M01	21/03/23	EM	AD	CA	ISSUE FOR PHASE 4: PLANNING																																																																		
Date	21/03/23	Scale	1:500 @ A1 1:1000 @ A3	Drawn	E.MINCHER	Checked	A.DUGGAN	Approved	C.ACTON																																																														
Project Code	BCIDA	Originator Code	ACM	QMS Code																																																																			
Drawing File Name	BCIDA-ACM-PAV_PV-0809_XX_00-DR-CR-0002	Sheet Number	02 of 56	Status	A	Rev	M01																																																																

DO NOT SCALE USE FIGURED DIMENSIONS ONLY



LEGEND:

- PROPOSED OVERLAY
- PROPOSED SURFACE AND BINDER
- PROPOSED SURFACE, BINDER & BASE
- PROPOSED FULL DEPTH CONSTRUCTION
- PROPOSED FOOTWAY CONSTRUCTION
- PROPOSED CYCLEWAY CONSTRUCTION
- SITE BOUNDARY LINE
- TEMPORARY LAND ACQUISITION



Disclaimer

a. © National Transport Authority (NTA) 2023. This drawing is confidential and the copyright in it is owned by NTA. This drawing must not be either loaned, copied or otherwise reproduced in whole or in part or used for any purpose without the prior permission of NTA.

b. This drawing is to be used for the design element identified in the titlebox. Other information shown is to be considered indicative only. The drawing is to be read in conjunction with all other relevant design drawings.

c. O.S. data used for plans are printed under © Ordnance Survey Ireland Government of Ireland. All rights reserved. Licence Number 2023/OSI_NMA_180 National Transport Authority. All elevations are in metres and relate to OSI Geoid Model (OSGM15) Malin Head. All Co-ordinates are in Irish Transverse Mercator Grid (ITM) as defined by OSI active local GPS station.

d. Information concerning the position of apparatus shown on this drawing is based on drawings supplied by the utility owners and/or the utility works contractor, whilst every care has been taken in the preparation of this drawing, positions should be taken as approximate and are intended for general guidance only and no representation is made by the NTA as to the accuracy, completeness, sufficiency or otherwise of this drawing and the position of the apparatus. The information contained herein does not purport to be comprehensive or final as the apparatus is subject to being altered and/or superceded. Recipients should not rely on this information. Any liabilities are hereby expressly disclaimed.

e. The information contained herein has been provided by the NTA but does not purport to be comprehensive or final. Recipients should not rely on the information. Neither the NTA nor any of its directors, officers, employees, agents, stakeholders or advisers make any representation or warranty as to, or accept any liability or responsibility in relation to, the adequacy, accuracy, reasonableness or completeness of the information provided as part of this document or any matter on which the information is based (including but not limited to loss or damage arising as a result of reliance by recipients on the information or any part of it). Any liabilities are hereby expressly disclaimed.



Rev	Date	Drm	Chk'd	App'd	Description
M01	21/03/23	EM	AD	CA	ISSUE FOR PHASE 4: PLANNING

Client

NTA
Údarás Náisiúnta Iompair
National Transport Authority

Date
21/03/23

Project Code
BCIDA

Scale 1:500 @ A1
1:1000 @ A3

Engineering Designer

AECOM **MOTT MACDONALD**

Drawn
E.MINCHER

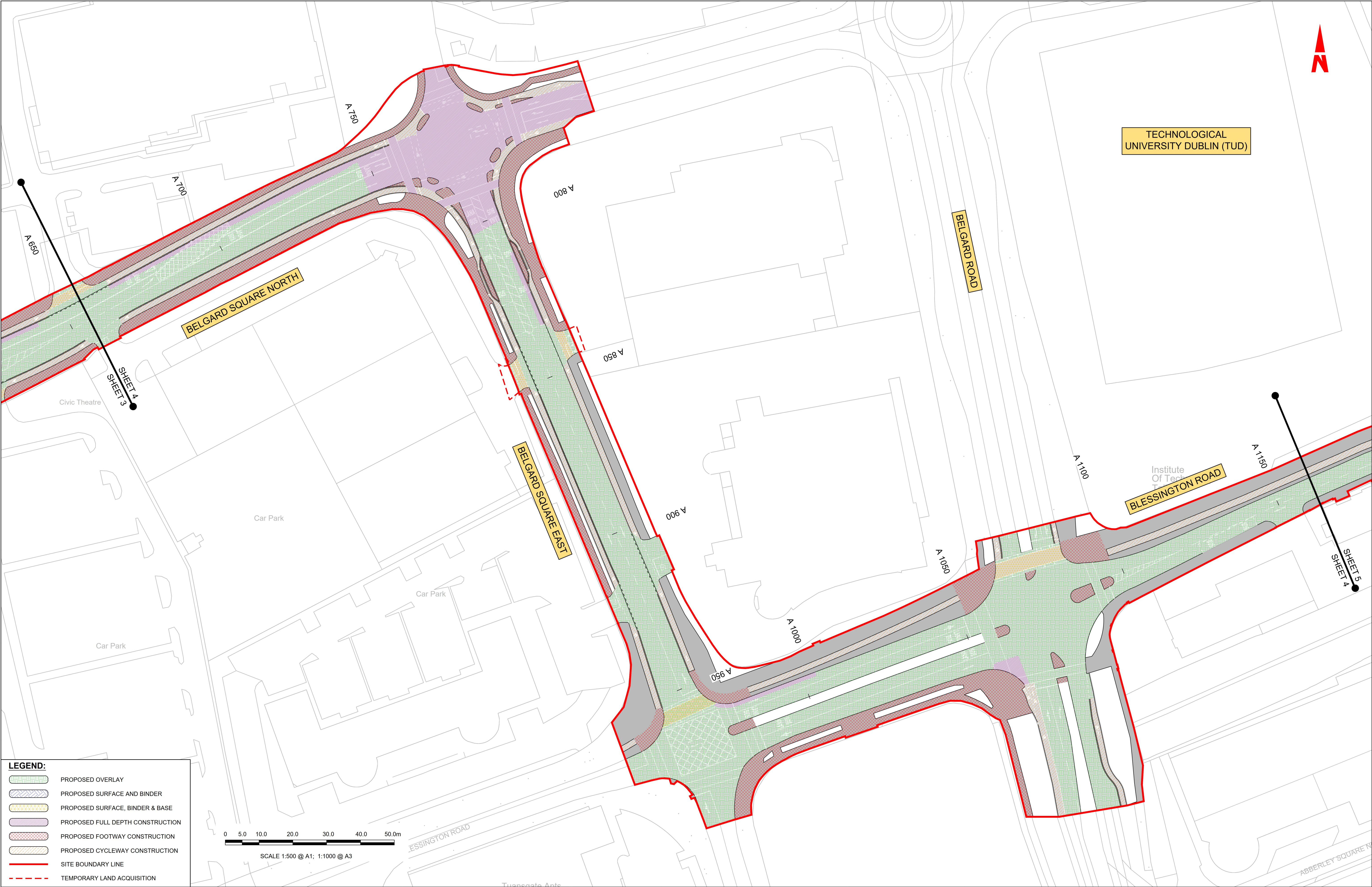
Checked
A.DUGGAN

Approved
C.ACTON

QMS Code

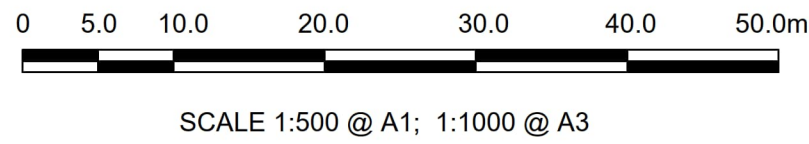
Programme Title				
BUSCONNECTS DUBLIN CORE BUS CORRIDORS INFRASTRUCTURE WORKS				
Drawing Title				
TALLAGHT/CLONDALKIN TO CITY CENTRE CORE BUS CORRIDOR SCHEME PAVEMENT TREATMENT PLANS				
Drawing File Name			Sheet Number	Status
BCIDA-ACM-PAV_PV-0809_XX_00-DR-CR-0003			03 of 56	A
Rev				
M01				

DO NOT SCALE USE FIGURED DIMENSIONS ONLY



LEGEND:

- PROPOSED OVERLAY
- PROPOSED SURFACE AND BINDER
- PROPOSED SURFACE, BINDER & BASE
- PROPOSED FULL DEPTH CONSTRUCTION
- PROPOSED FOOTWAY CONSTRUCTION
- PROPOSED CYCLEWAY CONSTRUCTION
- SITE BOUNDARY LINE
- TEMPORARY LAND ACQUISITION



Disclaimer

a. © National Transport Authority (NTA) 2023. This drawing is confidential and the copyright in it is owned by NTA. This drawing must not be either loaned, copied or otherwise reproduced in whole or in part or used for any purpose without the prior permission of NTA.

b. This drawing is to be used for the design element identified in the titlebox. Other information shown is to be considered indicative only. The drawing is to be read in conjunction with all other relevant design drawings.


c. O.S. data used for plans are printed under © Ordnance Survey Ireland Government of Ireland. All rights reserved. Licence Number 2023/OSI_NMA_180 National Transport Authority. All elevations are in metres and relate to OSI Geoid Model (OSGM15) Mean Head. All Co-ordinates are in Irish Transverse Mercator Grid (ITM) as defined by OSI active local GPS station.

d. Information concerning the position of apparatus shown on this drawing is based on drawings supplied by the utility owners and/or the utility works contractor, whilst every care has been taken in the preparation of this drawing, positions should be taken as approximate and are intended for general guidance only and no representation is made by the NTA as to the accuracy, completeness, sufficiency or otherwise of this drawing and the position of the apparatus. The information contained herein does not purport to be comprehensive or final as the apparatus is subject to being altered and/or superseded. Recipients should not rely on this information. Any liabilities are hereby expressly disclaimed.

e. The information contained herein has been provided by the NTA but does not purport to be comprehensive or final. Recipients should not rely on the information. Neither the NTA nor any of its directors, officers, employees, agents, stakeholders or advisers make any representation or warranty as to, or accept any liability or responsibility in relation to, the adequacy, accuracy, reasonableness or completeness of the information provided as part of this document or any matter on which the information is based (including but not limited to loss or damage arising as a result of reliance by recipients on the information or any part of it). Any liabilities are hereby expressly disclaimed.



Rev	Date	Drm	Chk'd	App'd	Description
M01	21/03/23	EM	AD	CA	ISSUE FOR PHASE 4: PLANNING



Údarás Náisiúnta Iompair
National Transport Authority

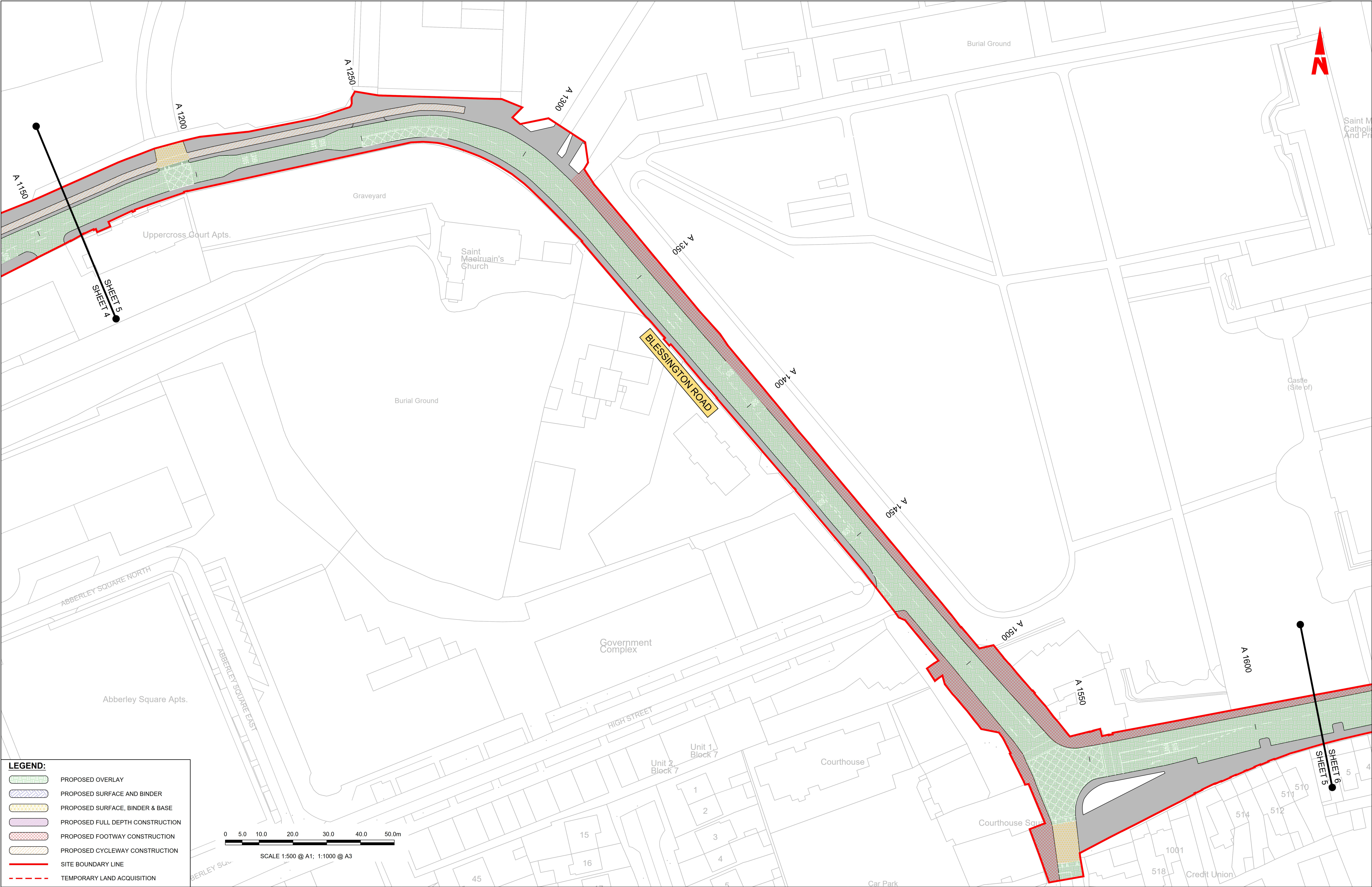
Date	21/03/23
Project Code	BCIDA

Scale	1:500 @ A1 1:1000 @ A3
Originator Code	ACM

Drawn	E.MINCHER
Checked	A.DUGGAN
QMS Code	

Engineering Designer	MOTT MACDONALD
Approved	C.ACTON

Programme Title BUSCONNECTS DUBLIN CORE BUS CORRIDORS INFRASTRUCTURE WORKS			
Drawing Title TALLAGHT/CLONDALKIN TO CITY CENTRE CORE BUS CORRIDOR SCHEME PAVEMENT TREATMENT PLANS			
Drawing File Name BCIDA-ACM-PAV_PV-0809_XX_00-DR-CR-0004	Sheet Number 04 of 56	Status A	Rev M01



LEGEND:

PROPOSED OVERLAY

PROPOSED SURFACE AND BINDER

PROPOSED SURFACE, BINDER & BASE

PROPOSED FULL DEPTH CONSTRUCTION

PROPOSED FOOTWAY CONSTRUCTION

PROPOSED CYCLEWAY CONSTRUCTION

SITE BOUNDARY LINE

TEMPORARY LAND ACQUISITION

Disclaimer

a. © National Transport Authority (NTA) 2023. This drawing is confidential and the copyright in it is owned by NTA. This drawing must not be either loaned, copied or otherwise reproduced in whole or in part or used for any purpose without the prior permission of NTA.

b. This drawing is to be used for the design element identified in the titlebox. Other information shown is to be considered indicative only. The drawing is to be read in conjunction with all other relevant design drawings.

c. O.S. data used for plans are printed under © Ordnance Survey Ireland Government of Ireland. All rights reserved. Licence Number 2023/OSI_NMA_180 National Transport Authority. All elevations are in metres and relate to OSI Geoid Model (OSGM15) Mean Head. All Co-ordinates are in Irish Transverse Mercator Grid (ITM) as defined by OSI active local GPS station.

d. Information concerning the position of apparatus shown on this drawing is based on drawings supplied by the utility owners and/or the utility works contractor, whilst every care has been taken in the preparation of this drawing, positions should be taken as approximate and are intended for general guidance only and no representation is made by the NTA as to the accuracy, completeness, sufficiency or otherwise of this drawing and the position of the apparatus. The information contained herein does not purport to be comprehensive or final as the apparatus is subject to being altered and/or superseded. Recipients should not rely on this information. Any liabilities are hereby expressly disclaimed.

e. The information contained herein has been provided by the NTA but does not purport to be comprehensive or final. Recipients should not rely on the information. Neither the NTA nor any of its directors, officers, employees, agents, stakeholders or advisers make any representation or warranty as to, or accept any liability or responsibility in relation to, the adequacy, accuracy, reasonableness or completeness of the information provided as part of this document or any matter on which the information is based (including but not limited to loss or damage arising as a result of reliance by recipients on the information or any part of it). Any liabilities are hereby expressly disclaimed.

Project Ireland 2040

Building Ireland's Future

Rev	Date	Drm	Chk'd	App'd	Description
M01	21/03/23	EM	AD	CA	ISSUE FOR PHASE 4: PLANNING

Client

NTA

Údarás Náisiúnta Iompair

National Transport Authority

Date

21/03/23

Project Code

BCIDA

Scale

1:500 @ A1
1:1000 @ A3

Originator Code

ACM

Engineering Designer

AECOM

MOTT MACDONALD

Drawn

E.MINCHER

Checked

A.DUGGAN

QMS Code

Approved

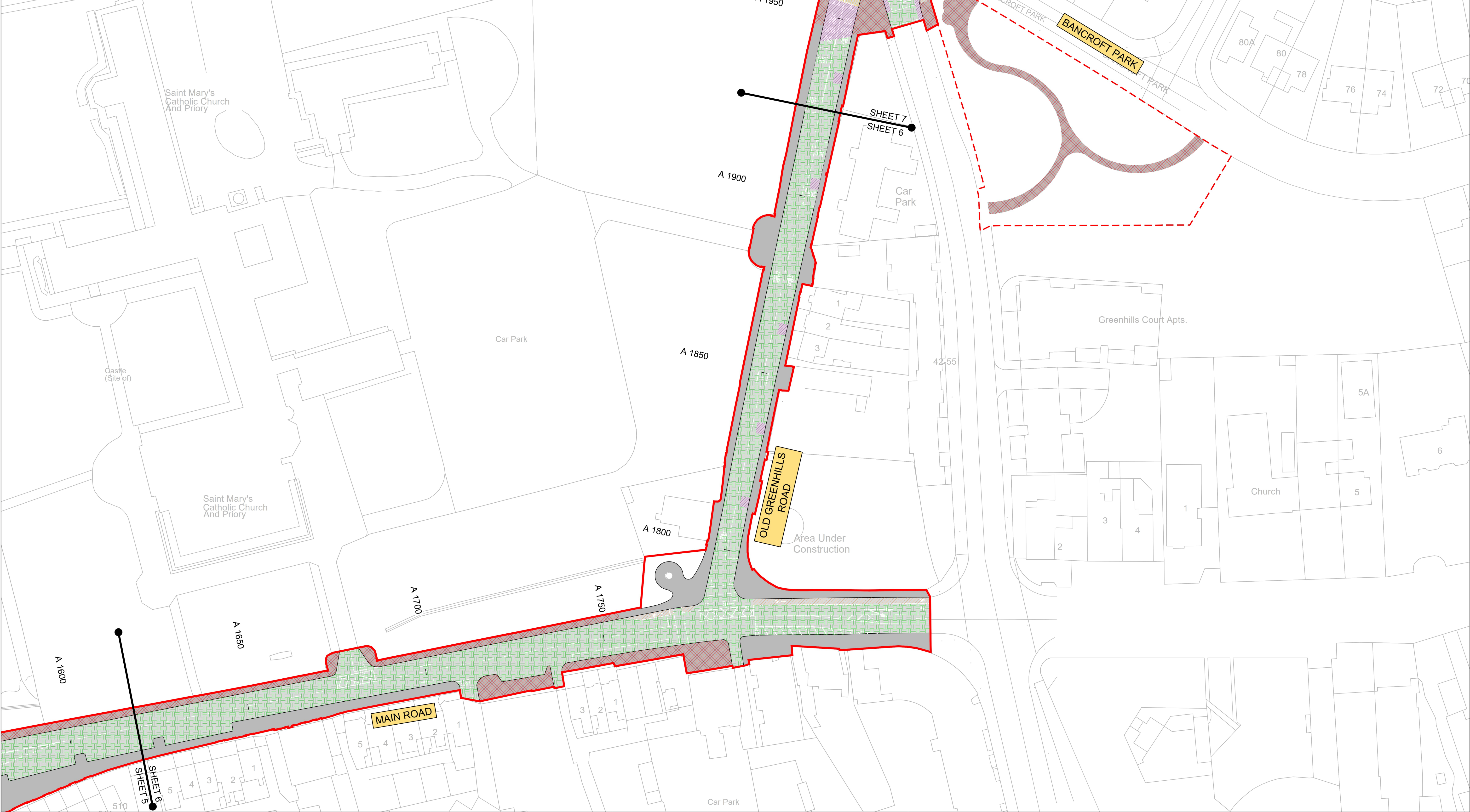
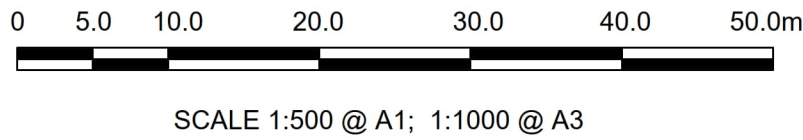
C.ACTON

Programme Title BUSCONNECTS DUBLIN CORE BUS CORRIDORS INFRASTRUCTURE WORKS			
Drawing Title TALLAGHT/CLONDALKIN TO CITY CENTRE CORE BUS CORRIDOR SCHEME PAVEMENT TREATMENT PLANS			
Drawing File Name BCIDA-ACM-PAV_PV-0809_XX_00-DR-CR-0005	Sheet Number 05 of 56	Status A	Rev M01

DO NOT SCALE USE FIGURED DIMENSIONS ONLY

LEGEND:

- PROPOSED OVERLAY
- PROPOSED SURFACE AND BINDER
- PROPOSED SURFACE, BINDER & BASE
- PROPOSED FULL DEPTH CONSTRUCTION
- PROPOSED FOOTWAY CONSTRUCTION
- PROPOSED CYCLEWAY CONSTRUCTION
- SITE BOUNDARY LINE
- TEMPORARY LAND ACQUISITION



Disclaimer

a. © National Transport Authority (NTA) 2023. This drawing is confidential and the copyright in it is owned by NTA. This drawing must not be either loaned, copied or otherwise reproduced in whole or in part or used for any purpose without the prior permission of NTA.

b. This drawing is to be used for the design element identified in the titlebox. Other information shown is to be considered indicative only. The drawing is to be read in conjunction with all other relevant design drawings.

c. O.S. data used for plans are printed under © Ordnance Survey Ireland Government of Ireland. All rights reserved. Licence Number 2023/OSI_NMA_180 National Transport Authority. All elevations are in metres and relate to OSI Geoid Model (OSGM15) Mean Head. All Co-ordinates are in Irish Transverse Mercator Grid (ITM) as defined by OSI active local GPS station.

d. Information concerning the position of apparatus shown on this drawing is based on drawings supplied by the utility owners and/or the utility works contractor, whilst every care has been taken in the preparation of this drawing, positions should be taken as approximate and are intended for general guidance only and no representation is made by the NTA as to the accuracy, completeness, sufficiency or otherwise of this drawing and the position of the apparatus. The information contained herein does not purport to be comprehensive or final as the apparatus is subject to being altered and/or superceded. Recipients should not rely on this information. Any liabilities are hereby expressly disclaimed.

e. The information contained herein has been provided by the NTA but does not purport to be comprehensive or final. Recipients should not rely on the information. Neither the NTA nor any of its directors, officers, employees, agents, stakeholders or advisers make any representation or warranty as to, or accept any liability or responsibility in relation to, the adequacy, accuracy, reasonableness or completeness of the information provided as part of this document or any matter on which the information is based (including but not limited to loss or damage arising as a result of reliance by recipients on the information or any part of it). Any liabilities are hereby expressly disclaimed.

Rev	Date	Drm	Chk'd	App'd	Description
M01	21/03/23	EM	AD	CA	ISSUE FOR PHASE 4: PLANNING

Project Ireland 2040
Building Ireland's Future

NTA
Údarás Náisiúnta Iompair
National Transport Authority

Date: 21/03/23

Project Code: BCIDA

Scale: 1:500 @ A1, 1:1000 @ A3

Originator Code: ACM

Drawn: E.MINCHER

Checked: A.DUGGAN

QMS Code:

Engineering Designer: **AECOM**

Approved: **MOTT MACDONALD**

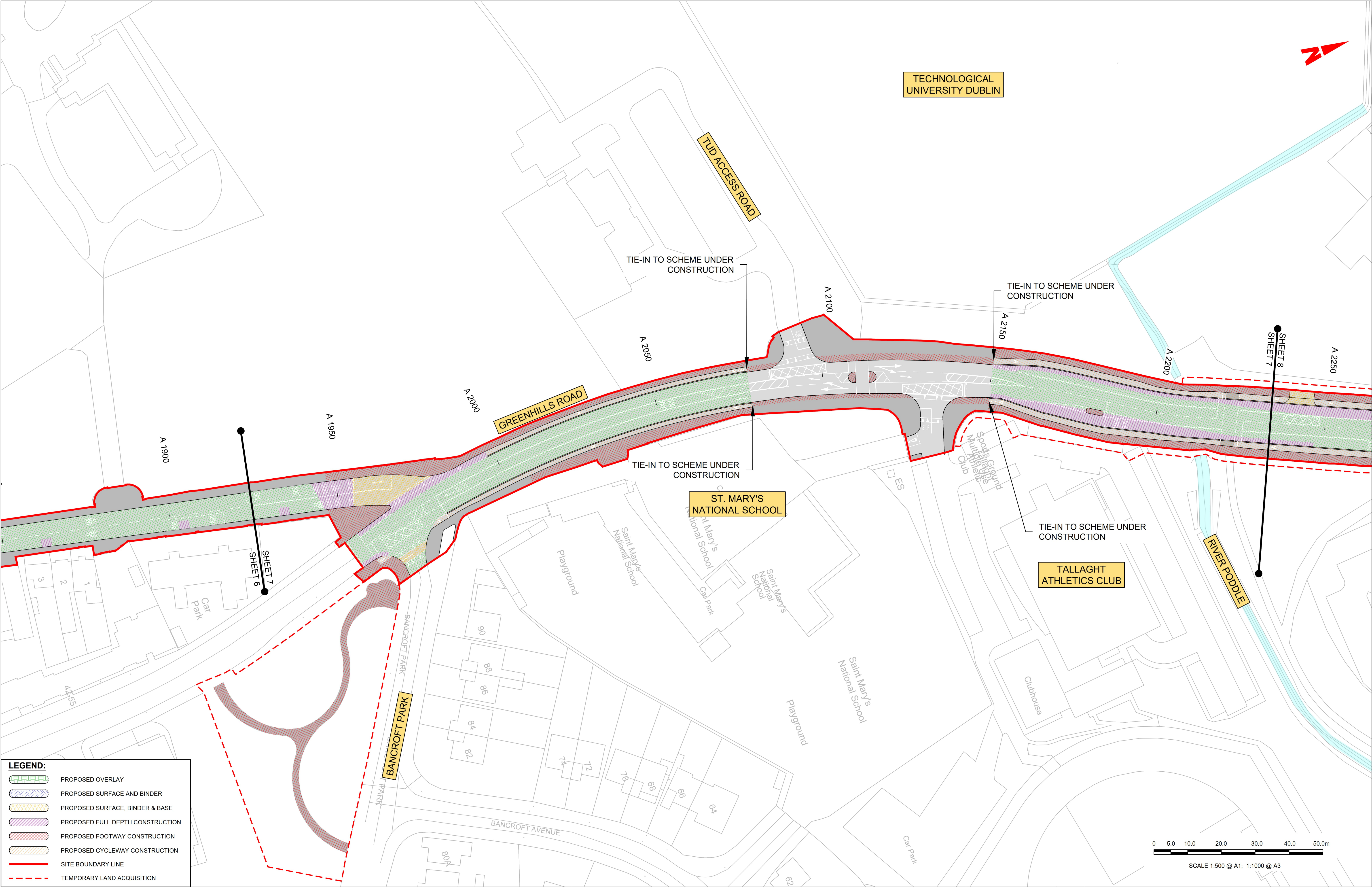
Client: **BUSCONNECTS DUBLIN**

Programme Title: **CORE BUS CORRIDORS INFRASTRUCTURE WORKS**

Drawing Title: **TALLAGHT/CLONDALKIN TO CITY CENTRE CORE BUS CORRIDOR SCHEME PAVEMENT TREATMENT PLANS**

Drawing File Name: BCIDA-ACM-PAV_PV-0809_XX_00-DR-CR-0006	Sheet Number: 06 of 56	Status: A	Rev: M01
---	------------------------	-----------	----------

DO NOT SCALE USE FIGURED DIMENSIONS ONLY



LEGEND:

PROPOSED OVERLAY

PROPOSED SURFACE AND BINDER

PROPOSED SURFACE, BINDER & BASE

PROPOSED FULL DEPTH CONSTRUCTION

PROPOSED FOOTWAY CONSTRUCTION

PROPOSED CYCLEWAY CONSTRUCTION

SITE BOUNDARY LINE

TEMPORARY LAND ACQUISITION

Disclaimer

a. © National Transport Authority (NTA) 2023. This drawing is confidential and the copyright in it is owned by NTA. This drawing must not be either loaned, copied or otherwise reproduced in whole or in part or used for any purpose without the prior permission of NTA.

b. This drawing is to be used for the design element identified in the titlebox. Other information shown is to be considered indicative only. The drawing is to be read in conjunction with all other relevant design drawings.

c. O.S. data used for plans are printed under © Ordnance Survey Ireland Government of Ireland. All rights reserved. Licence Number 2023/OSI_NMA_180 National Transport Authority. All elevations are in metres and relate to OSI Geoid Model (OSGM15) Mean Head. All Co-ordinates are in Irish Transverse Mercator Grid (ITM) as defined by OSI active local GPS station.

d. Information concerning the position of apparatus shown on this drawing is based on drawings supplied by the utility owners and/or the utility works contractor, whilst every care has been taken in the preparation of this drawing, positions should be taken as approximate and are intended for general guidance only and no representation is made by the NTA as to the accuracy, completeness, sufficiency or otherwise of this drawing and the position of the apparatus. The information contained herein does not purport to be comprehensive or final as the apparatus is subject to being altered and/or superceded. Recipients should not rely on this information. Any liabilities are hereby expressly disclaimed.

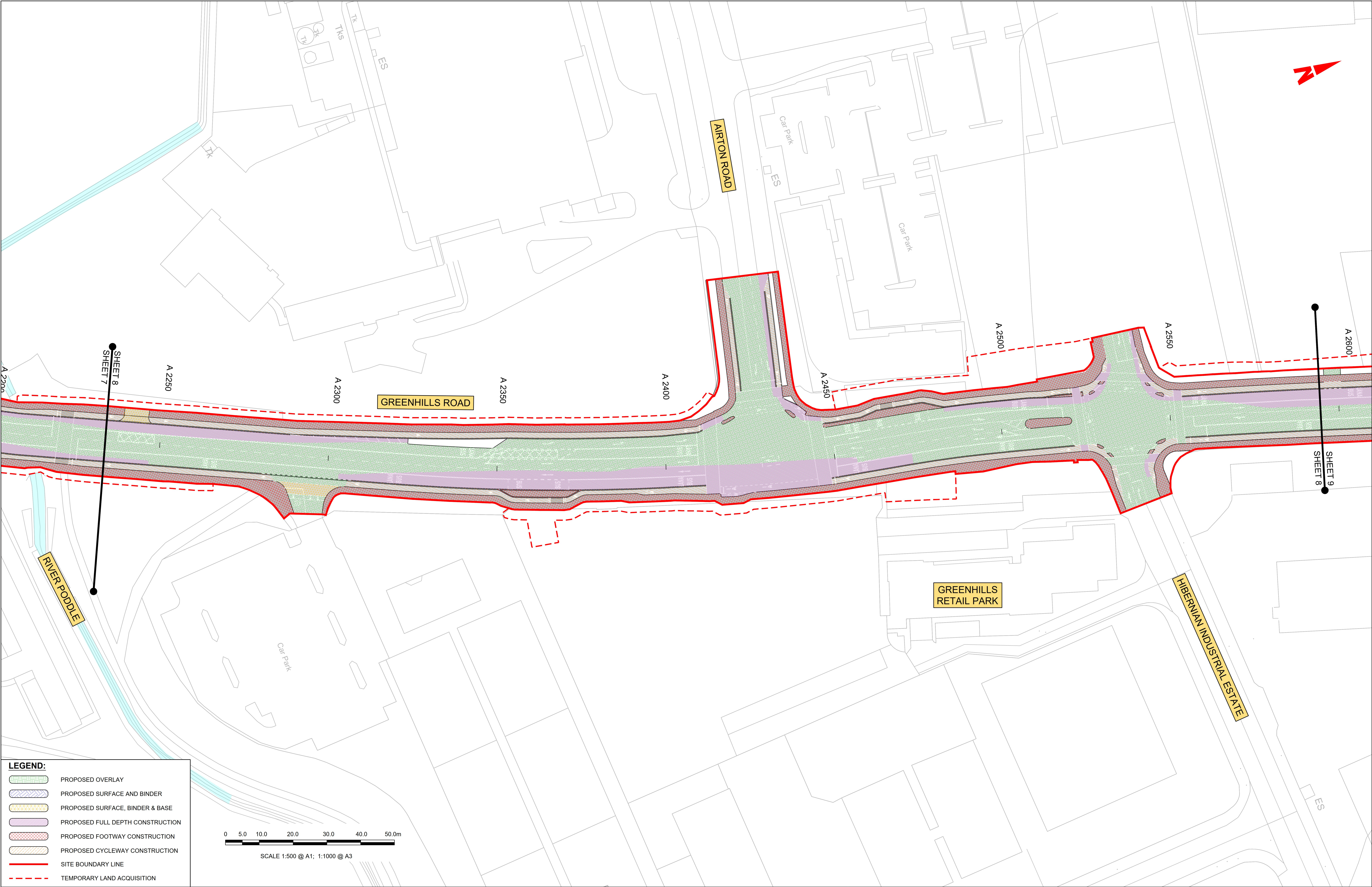
e. The information contained herein has been provided by the NTA but does not purport to be comprehensive or final. Recipients should not rely on the information. Neither the NTA nor any of its directors, officers, employees, agents, stakeholders or advisers make any representation or warranty as to, or accept any liability or responsibility in relation to, the adequacy, accuracy, reasonableness or completeness of the information provided as part of this document or any matter on which the information is based (including but not limited to loss or damage arising as a result of reliance by recipients on the information or any part of it). Any liabilities are hereby expressly disclaimed.

Project Ireland 2040
Building Ireland's Future

Rev	Date	Drm	Chk'd	App'd	Description
M01	21/03/23	EM	AD	CA	ISSUE FOR PHASE 4: PLANNING

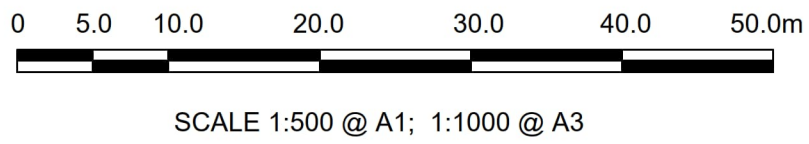
Client <p>Údarás Náisiúnta Iompair National Transport Authority</p>		Engineering Designer <p>MOTT MACDONALD</p>		Programme Title BUSCONNECTS DUBLIN CORE BUS CORRIDORS INFRASTRUCTURE WORKS	
Date 21/03/23	Scale 1:500 @ A1 1:1000 @ A3	Drawn E.MINCHER	Checked A.DUGGAN	Approved C.ACTON	Drawing Title TALLAGHT/CLONDALKIN TO CITY CENTRE CORE BUS CORRIDOR SCHEME PAVEMENT TREATMENT PLANS
Project Code BCIDA	Originator Code ACM	QMS Code	Drawing File Name BCIDA-ACM-PAV_PV-0809_XX_00-DR-CR-0007		
			Sheet Number 07 of 56	Status A	Rev M01

DO NOT SCALE USE FIGURED DIMENSIONS ONLY



LEGEND:

PROPOSED OVERLAY

PROPOSED SURFACE AND BINDER

Disclaimer

a. © National Transport Authority (NTA) 2023. This drawing is confidential and the copyright in it is owned by NTA. This drawing must not be either loaned, copied or otherwise reproduced in whole or in part or used for any purpose without the prior permission of NTA.

b. This drawing is to be used for the design element identified in the titlebox. Other information shown is to be considered indicative only. The drawing is to be read in conjunction with all other relevant design drawings.

c. O.S. data used for plans are printed under © Ordnance Survey Ireland Government of Ireland. All rights reserved. Licence Number 2023/OSI_NMA_180 National Transport Authority. All elevations are in metres and relate to OSI Geoid Model (OSGM15) Mean Head. All Co-ordinates are in Irish Transverse Mercator Grid (ITM) as defined by OSI active local GPS station.

d. Information concerning the position of apparatus shown on this drawing is based on drawings supplied by the utility owners and/or the utility works contractor, whilst every care has been taken in the preparation of this drawing, positions should be taken as approximate and are intended for general guidance only and no representation is made by the NTA as to the accuracy, completeness, sufficiency or otherwise of this drawing and the position of the apparatus. The information contained herein does not purport to be comprehensive or final as the apparatus is subject to being altered and/or superceded. Recipients should not rely on this information. Any liabilities are hereby expressly disclaimed.

e. The information contained herein has been provided by the NTA but does not purport to be comprehensive or final. Recipients should not rely on the information. Neither the NTA nor any of its directors, officers, employees, agents, stakeholders or advisers make any representation or warranty as to, or accept any liability or responsibility in relation to, the adequacy, accuracy, reasonableness or completeness of the information provided as part of this document or any matter on which the information is based (including but not limited to loss or damage arising as a result of reliance by recipients on the information or any part of it). Any liabilities are hereby expressly disclaimed.



Rev	Date	Drm	Chk'd	App'd	Description
M01	21/03/23	EM	AD	CA	ISSUE FOR PHASE 4: PLANNING

Údarás Náisiúnta Iompair
National Transport Authority

Date
21/03/23

Project Code
BCIDA

Scale
1:500 @ A1
1:1000 @ A3

Originator Code
ACM

Drawn
E.MINCHER

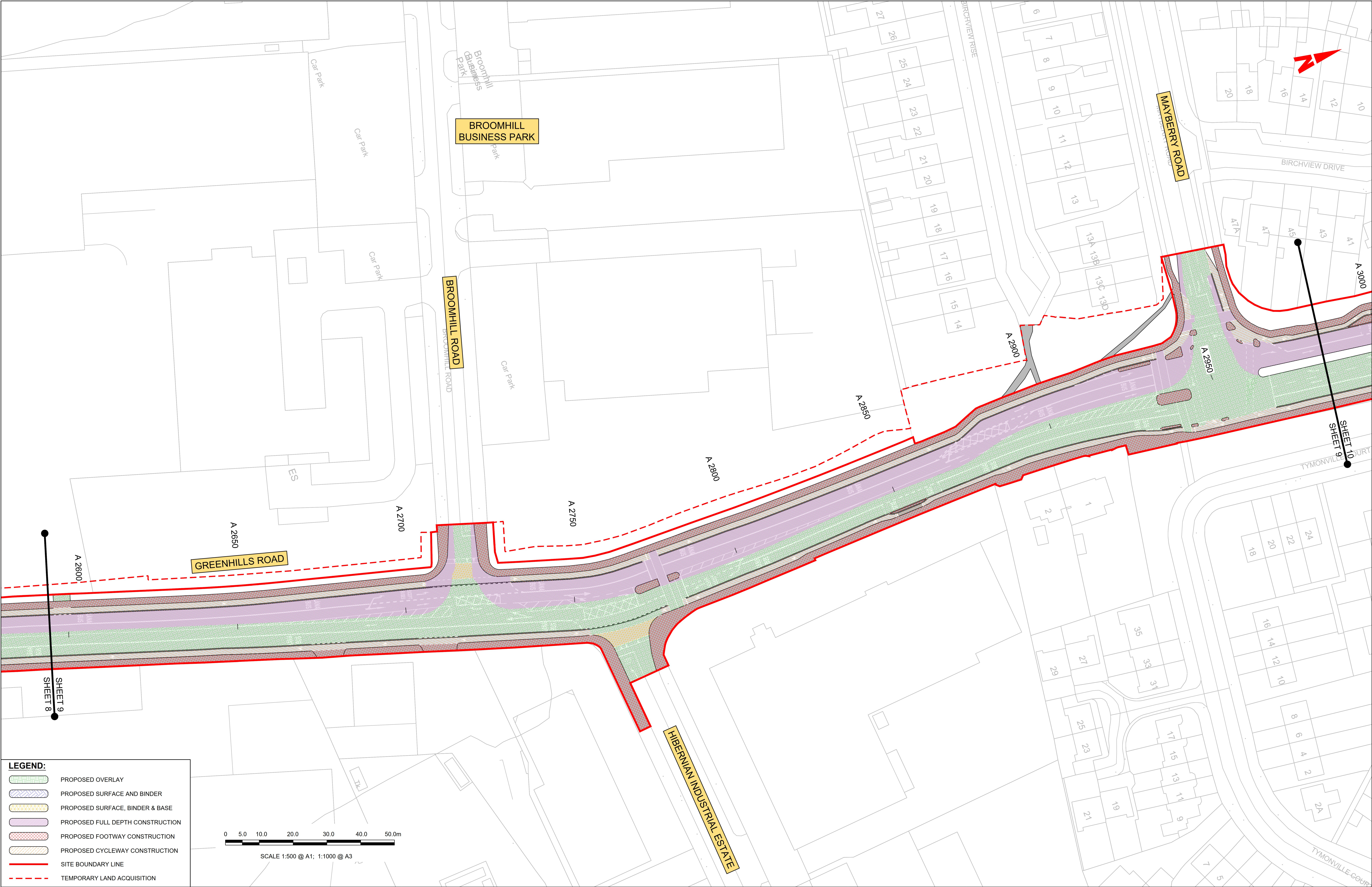
Checked
A.DUGGAN

QMS Code

Engineering Designer

Programme Title BUSCONNECTS DUBLIN CORE BUS CORRIDORS INFRASTRUCTURE WORKS			
Drawing Title TALLAGHT/CLONDALKIN TO CITY CENTRE CORE BUS CORRIDOR SCHEME PAVEMENT TREATMENT PLANS			
Drawing File Name BCIDA-ACM-PAV_PV-0809_XX_00-DR-CR-0008	Sheet Number 08 of 56	Status A	Rev M01

DO NOT SCALE USE FIGURED DIMENSIONS ONLY



LEGEND:

PROPOSED OVERLAY

PROPOSED SURFACE AND BINDER

PROPOSED SURFACE, BINDER & BASE

PROPOSED FULL DEPTH CONSTRUCTION

PROPOSED FOOTWAY CONSTRUCTION

PROPOSED CYCLEWAY CONSTRUCTION

SITE BOUNDARY LINE

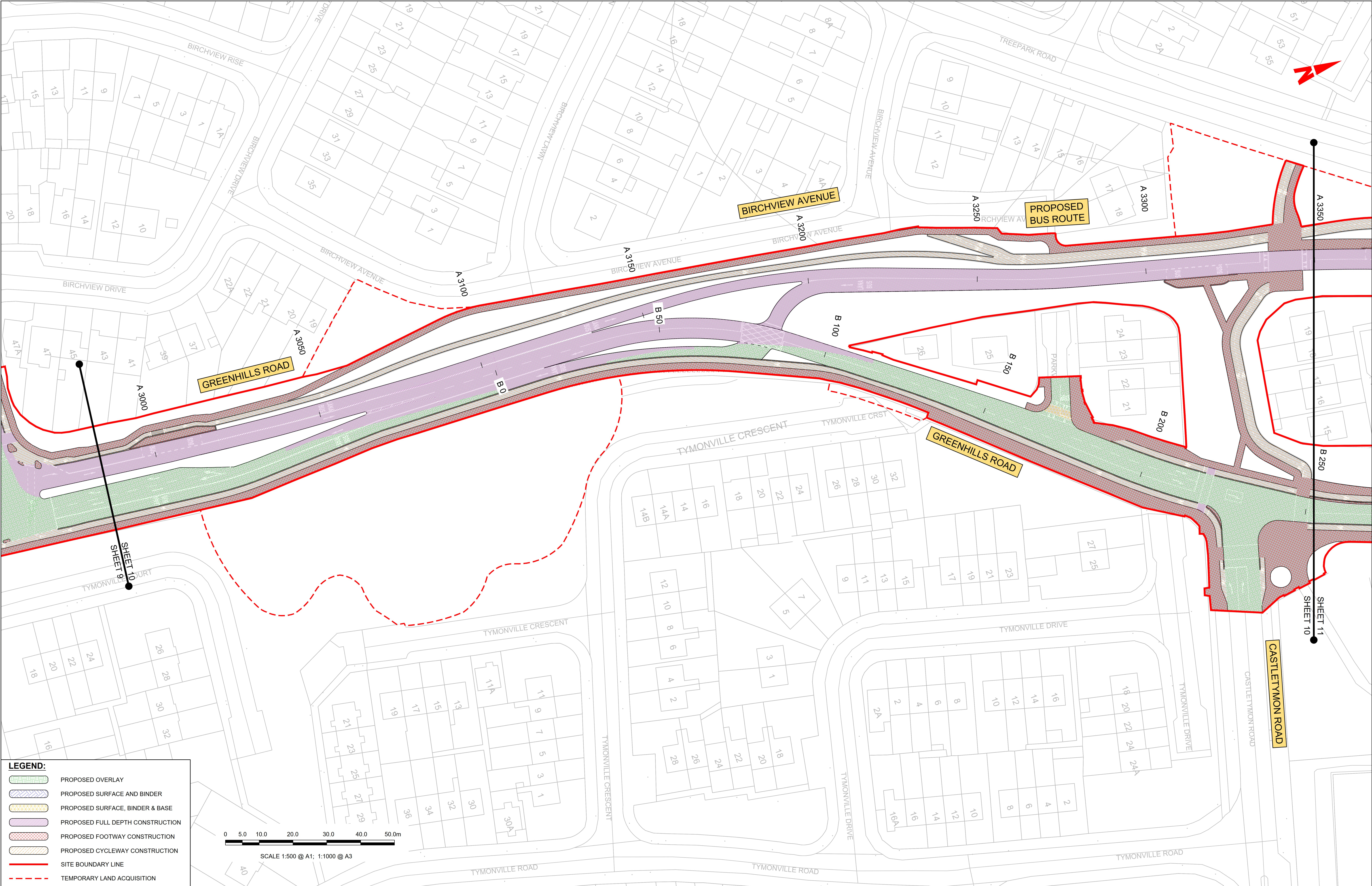
TEMPORARY LAND ACQUISITION

05.010.020.030.040.050.0m

SCALE 1:500 @ A1; 1:1000 @ A3

<div>Disclaimer</div> <div><div>a. © National Transport Authority (NTA) 2023. This drawing is confidential and the copyright in it is owned by NTA. This drawing must not be either loaned, copied or otherwise reproduced in whole or in part or used for any purpose without the prior permission of NTA.</div><div>b. This drawing is to be used for the design element identified in the titlebox. Other information shown is to be considered indicative only. The drawing is to be read in conjunction with all other relevant design drawings.</div><div>c. O.S. data used for plans are printed under © Ordnance Survey Ireland Government of Ireland. All rights reserved. Licence Number 2023/OSI_NMA_180 National Transport Authority. All elevations are in metres and relate to OSI Geoid Model (OSGM15) Malin Head. All Co-ordinates are in Irish Transverse Mercator Grid (ITM) as defined by OSI active local GPS station.</div><div>d. Information concerning the position of apparatus shown on this drawing is based on drawings supplied by the utility owners and/or the utility works contractor, whilst every care has been taken in the preparation of this drawing, positions should be taken as approximate and are intended for general guidance only and no representation is made by the NTA as to the accuracy, completeness, sufficiency or otherwise of this drawing and the position of the apparatus. The information contained herein does not purport to be comprehensive or final as the apparatus is subject to being altered and/or superseded. Recipients should not rely on this information. Any liabilities are hereby expressly disclaimed.</div><div>e. The information contained herein has been provided by the NTA but does not purport to be comprehensive or final. Recipients should not rely on the information. Neither the NTA nor any of its directors, officers, employees, agents, stakeholders or advisers make any representation or warranty as to, or accept any liability or responsibility in relation to, the adequacy, accuracy, reasonableness or completeness of the information provided as part of this document or any matter on which the information is based (including but not limited to loss or damage arising as a result of reliance by recipients on the information or any part of it). Any liabilities are hereby expressly disclaimed.</div></div>		<div><div><div><div></div></div><div>Project Ireland 2040</div><div>Building Ireland's Future</div></div></div>					<table><tr><th>Rev</th><th>Date</th><th>Drm</th><th>Chk'd</th><th>App'd</th><th>Description</th></tr><tr><td>M01</td><td>21/03/23</td><td>EM</td><td>AD</td><td>CA</td><td>ISSUE FOR PHASE 4: PLANNING</td></tr><tr><td></td><td></td><td></td><td></td><td></td><td></td></tr><tr><td></td><td></td><td></td><td></td><td></td><td></td></tr><tr><td></td><td></td><td></td><td></td><td></td><td></td></tr><tr><td></td><td></td><td></td><td></td><td></td><td></td></tr></table>	Rev	Date	Drm	Chk'd	App'd	Description	M01	21/03/23	EM	AD	CA	ISSUE FOR PHASE 4: PLANNING																									<div>Client</div> <div><div><div></div></div><div>NTA</div><div>Údarás Náisiúnta Iompair</div><div>National Transport Authority</div></div> <div><div>Date</div><div>21/03/23</div><div>Project Code</div><div>BCIDA</div></div> <div><div>Scale</div><div>1:500 @ A1 1:1000 @ A3</div><div>Originator Code</div><div>ACM</div></div>	<div>Engineering Designer</div> <div><div><div></div></div><div>AECOM</div><div>MOTT MACDONALD</div></div> <div><div>Drawn</div><div>E.MINCHER</div><div>Checked</div><div>A.DUGGAN</div><div>QMS Code</div><div></div></div> <div><div>Approved</div><div>C.ACTON</div></div>	<div>Programme Title</div> <div>BUSCONNECTS DUBLIN CORE BUS CORRIDORS INFRASTRUCTURE WORKS</div> <div><div>Drawing Title</div><div>TALLAGHT/CLONDALKIN TO CITY CENTRE CORE BUS CORRIDOR SCHEME PAVEMENT TREATMENT PLANS</div></div> <div><div>Drawing File Name</div><div>BCIDA-ACM-PAV_PV-0809_XX_00-DR-CR-0009</div><div>Sheet Number</div><div>09 of 56</div><div>Status</div><div>A</div><div>Rev</div><div>M01</div></div>
Rev	Date	Drm	Chk'd	App'd	Description																																									
M01	21/03/23	EM	AD	CA	ISSUE FOR PHASE 4: PLANNING																																									

DO NOT SCALE USE FIGURED DIMENSIONS ONLY



LEGEND:

PROPOSED OVERLAY

PROPOSED SURFACE AND BINDER

PROPOSED SURFACE, BINDER & BASE

PROPOSED FULL DEPTH CONSTRUCTION

PROPOSED FOOTWAY CONSTRUCTION

PROPOSED CYCLEWAY CONSTRUCTION

SITE BOUNDARY LINE

TEMPORARY LAND ACQUISITION

SCALE 1:500 @ A1; 1:1000 @ A3

Disclaimer

a. © National Transport Authority (NTA) 2023. This drawing is confidential and the copyright in it is owned by NTA. This drawing must not be either loaned, copied or otherwise reproduced in whole or in part or used for any purpose without the prior permission of NTA.

b. This drawing is to be used for the design element identified in the titlebox. Other information shown is to be considered indicative only. The drawing is to be read in conjunction with all other relevant design drawings.

c. O.S. data used for plans are printed under © Ordnance Survey Ireland Government of Ireland. All rights reserved. Licence Number 2023/OSI_NMA_180 National Transport Authority. All elevations are in metres and relate to OSI Geoid Model (OSGM15) Mean Head. All Co-ordinates are in Irish Transverse Mercator Grid (ITM) as defined by OSI active local GPS station.

d. Information concerning the position of apparatus shown on this drawing is based on drawings supplied by the utility owners and/or the utility works contractor, whilst every care has been taken in the preparation of this drawing, positions should be taken as approximate and are intended for general guidance only and no representation is made by the NTA as to the accuracy, completeness, sufficiency or otherwise of this drawing and the position of the apparatus. The information contained herein does not purport to be comprehensive or final as the apparatus is subject to being altered and/or superseded. Recipients should not rely on this information. Any liabilities are hereby expressly disclaimed.

e. The information contained herein has been provided by the NTA but does not purport to be comprehensive or final. Recipients should not rely on the information. Neither the NTA nor any of its directors, officers, employees, agents, stakeholders or advisers make any representation or warranty as to, or accept any liability or responsibility in relation to, the adequacy, accuracy, reasonableness or completeness of the information provided as part of this document or any matter on which the information is based (including but not limited to loss or damage arising as a result of reliance by recipients on the information or any part of it). Any liabilities are hereby expressly disclaimed.

Project Ireland 2040
Building Ireland's Future

Rev	Date	Drm	Chk'd	App'd	Description
M01	21/03/23	EM	AD	CA	ISSUE FOR PHASE 4: PLANNING

Client

Údarás Náisiúnta Iompair
National Transport Authority

Date

21/03/23

Project Code

BCIDA

Scale

1:500 @ A1
1:1000 @ A3

Originator Code

ACM

Engineering Designer

MOTT
MACDONALD

Drawn

E.MINCHER

Checked

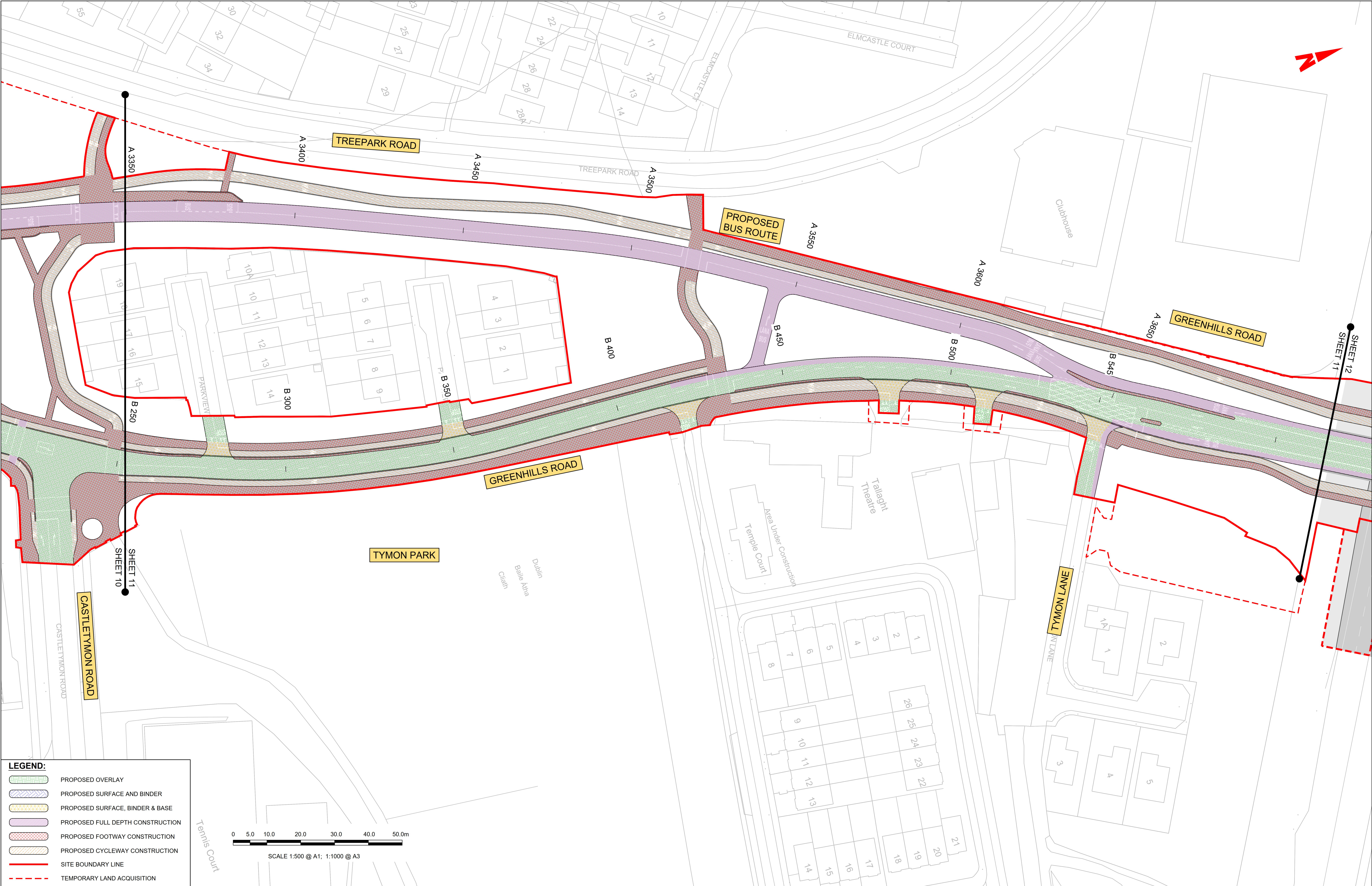
A.DUGGAN

Approved

C.ACTON

QMS Code

Programme Title				
BUSCONNECTS DUBLIN CORE BUS CORRIDORS INFRASTRUCTURE WORKS				
Drawing Title				
TALLAGHT/CLONDALKIN TO CITY CENTRE CORE BUS CORRIDOR SCHEME PAVEMENT TREATMENT PLANS				
Drawing File Name		Sheet Number	Status	Rev
BCIDA-ACM-PAV_PV-0809_XX_00-DR-CR-0010		10 of 56	A	M01



LEGEND:

PROPOSED OVERLAY

PROPOSED SURFACE AND BINDER

PROPOSED SURFACE, BINDER & BASE

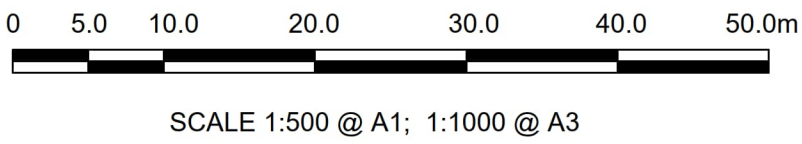
PROPOSED FULL DEPTH CONSTRUCTION

PROPOSED FOOTWAY CONSTRUCTION

PROPOSED CYCLEWAY CONSTRUCTION

SITE BOUNDARY LINE

TEMPORARY LAND ACQUISITION



SCALE 1:500 @ A1; 1:1000 @ A3

Disclaimer

a. © National Transport Authority (NTA) 2023. This drawing is confidential and the copyright in it is owned by NTA. This drawing must not be either loaned, copied or otherwise reproduced in whole or in part or used for any purpose without the prior permission of NTA.

b. This drawing is to be used for the design element identified in the titlebox. Other information shown is to be considered indicative only. The drawing is to be read in conjunction with all other relevant design drawings.

c. O.S. data used for plans are printed under Ordnance Survey Ireland Government of Ireland. All rights reserved. Licence Number 2023/OSI_NMA_180 National Transport Authority. All elevations are in metres and relate to OSI Geoid Model (OSGM15) Mean Head. All Co-ordinates are in Irish Transverse Mercator Grid (ITM) as defined by OSI active local GPS station.

d. Information concerning the position of apparatus shown on this drawing is based on drawings supplied by the utility owners and/or the utility works contractor, whilst every care has been taken in the preparation of this drawing, positions should be taken as approximate and are intended for general guidance only and no representation is made by the NTA as to the accuracy, completeness, sufficiency or otherwise of this drawing and the position of the apparatus. The information contained herein does not purport to be comprehensive or final as the apparatus is subject to being altered and/or superceded. Recipients should not rely on this information. Any liabilities are hereby expressly disclaimed.

e. The information contained herein has been provided by the NTA but does not purport to be comprehensive or final. Recipients should not rely on the information. Neither the NTA nor any of its directors, officers, employees, agents, stakeholders or advisers make any representation or warranty as to, or accept any liability or responsibility in relation to, the adequacy, accuracy, reasonableness or completeness of the information provided as part of this document or any matter on which the information is based (including but not limited to loss or damage arising as a result of reliance by recipients on the information or any part of it). Any liabilities are hereby expressly disclaimed.

Rev	Date	Drm	Chk'd	App'd	Description
M01	21/03/23	EM	AD	CA	ISSUE FOR PHASE 4: PLANNING

Údaráis Náisiúnta Iompair
National Transport Authority

Date
21/03/23

Project Code
BCIDA

Scale
1:500 @ A1
1:1000 @ A3

Originator Code
ACM

Drawn
E.MINCHER

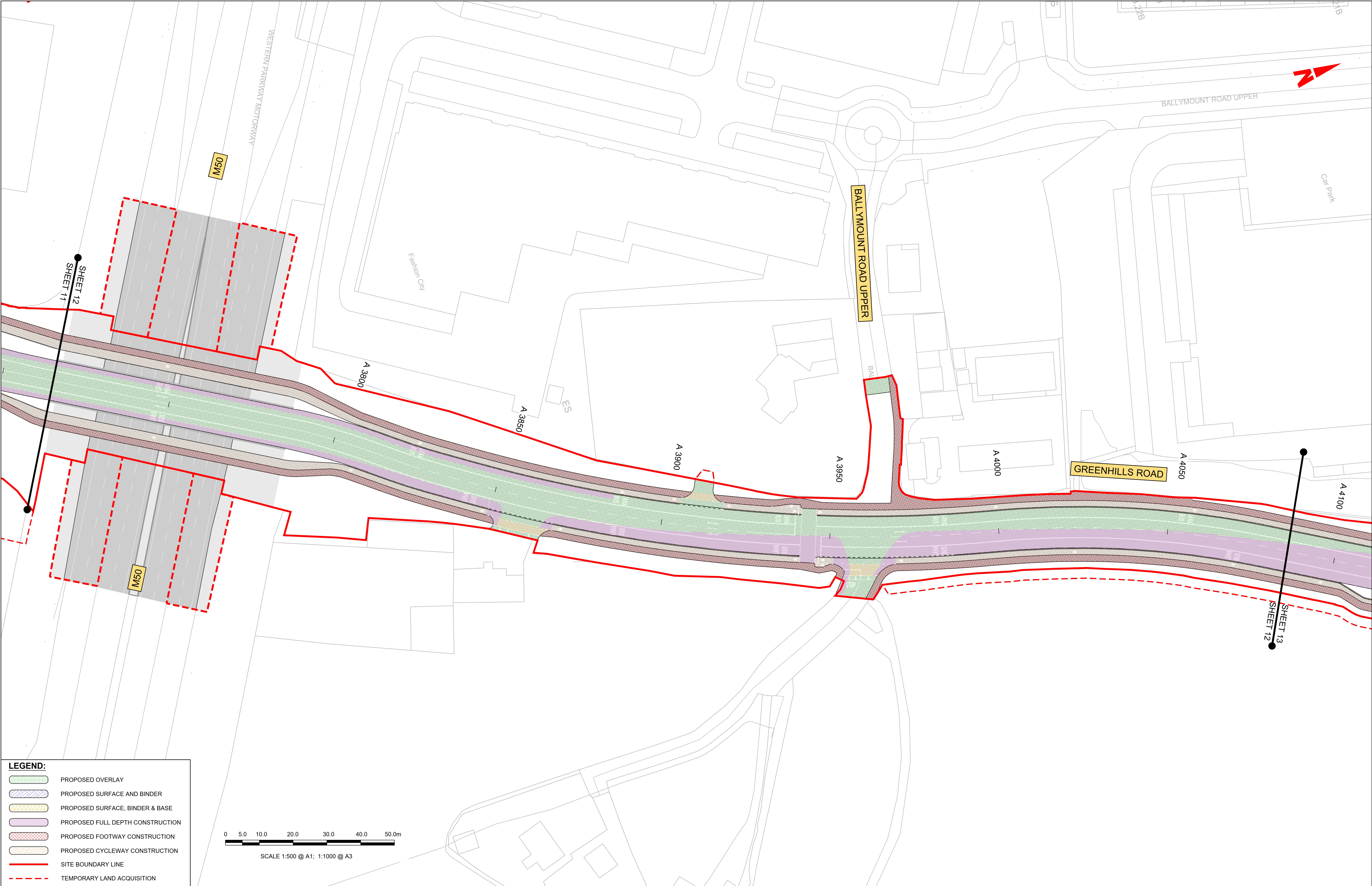
Checked
A.DUGGAN

QMS Code

Engineering Designer

Programme Title BUSCONNECTS DUBLIN CORE BUS CORRIDORS INFRASTRUCTURE WORKS				
Drawing Title TALLAGHT/CLONDALKIN TO CITY CENTRE CORE BUS CORRIDOR SCHEME PAVEMENT TREATMENT PLANS				
Drawing File Name BCIDA-ACM-PAV_PV-0809_XX_00-DR-CR-0011	Sheet Number 11 of 56	Status A	Rev M01	

DO NOT SCALE USE FIGURED DIMENSIONS ONLY



LEGEND:

PROPOSED OVERLAY

PROPOSED SURFACE AND BINDER

PROPOSED SURFACE, BINDER & BASE

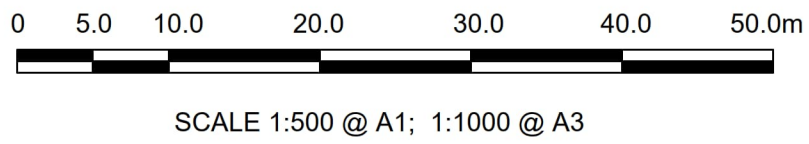
PROPOSED FULL DEPTH CONSTRUCTION

PROPOSED FOOTWAY CONSTRUCTION

PROPOSED CYCLEWAY CONSTRUCTION

SITE BOUNDARY LINE

TEMPORARY LAND ACQUISITION



Disclaimer

a. © National Transport Authority (NTA) 2023. This drawing is confidential and the copyright in it is owned by NTA. This drawing must not be either loaned, copied or otherwise reproduced in whole or in part or used for any purpose without the prior permission of NTA.

b. This drawing is to be used for the design element identified in the titlebox. Other information shown is to be considered indicative only. The drawing is to be read in conjunction with all other relevant design drawings.

c. O.S. data used for plans are printed under © Ordnance Survey Ireland Government of Ireland. All rights reserved. Licence Number 2023/OSI_NMA_180 National Transport Authority. All elevations are in metres and relate to OSI Geoid Model (OSGM15) Malin Head. All co-ordinates are in Irish Transverse Mercator Grid (ITM) as defined by OSI active local GPS station.

d. Information concerning the position of apparatus shown on this drawing is based on drawings supplied by the utility owners and/or the utility works contractor, whilst every care has been taken in the preparation of this drawing, positions should be taken as approximate and are intended for general guidance only and no representation is made by the NTA as to the accuracy, completeness, sufficiency or otherwise of this drawing and the position of the apparatus. The information contained herein does not purport to be comprehensive or final as the apparatus is subject to being altered and/or superseded. Recipients should not rely on this information. Any liabilities are hereby expressly disclaimed.

e. The information contained herein has been provided by the NTA but does not purport to be comprehensive or final. Recipients should not rely on the information. Neither the NTA nor any of its directors, officers, employees, agents, stakeholders or advisers make any representation or warranty as to, or accept any liability or responsibility in relation to, the adequacy, accuracy, reasonableness or completeness of the information provided as part of this document or any matter on which the information is based (including but not limited to loss or damage arising as a result of reliance by recipients on the information or any part of it). Any liabilities are hereby expressly disclaimed.

Project Ireland 2040
Building Ireland's Future

Rev	Date	Dwn	Chk'd	App'd	Description
M01	21/03/23	EM	AD	CA	ISSUE FOR PHASE 4: PLANNING

Údarás Náisiúnta Iompair
National Transport Authority

Date

21/03/23

Project Code

BCIDA

Scale

1:500 @ A1
1:1000 @ A3

Originator Code

ACM

Engineering Designer

Drawn

E.MINCHER

Checked

A.DUGGAN

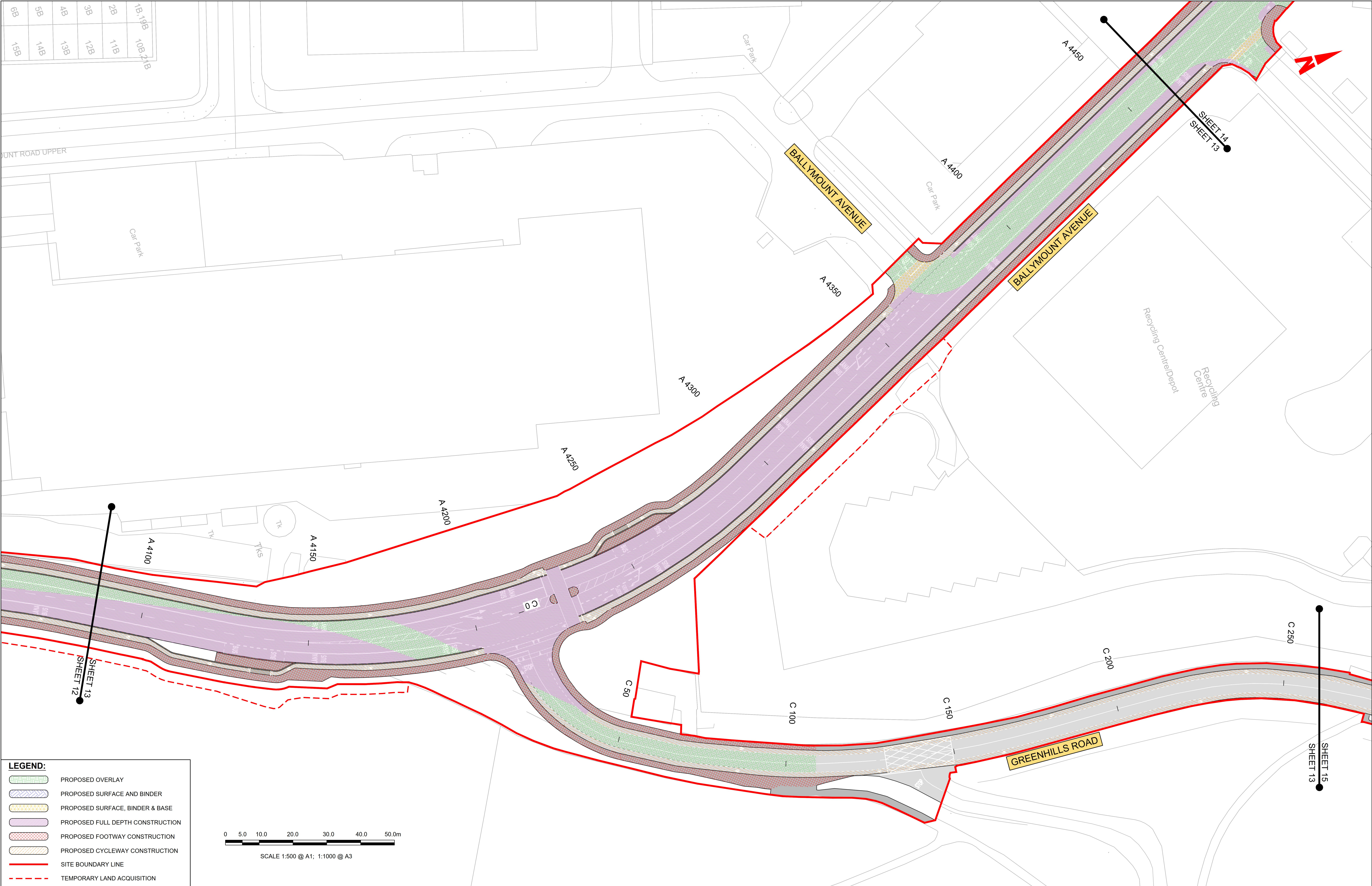
Approved

C.ACTON

QMS Code

Programme Title				
BUSCONNECTS DUBLIN CORE BUS CORRIDORS INFRASTRUCTURE WORKS				
Drawing Title				
TALLAGHT/CLONDALKIN TO CITY CENTRE CORE BUS CORRIDOR SCHEME PAVEMENT TREATMENT PLANS				
Drawing File Name		Sheet Number	Status	Rev
BCIDA-ACM-PAV_PV-0809_XX_00-DR-CR-0012		12 of 56	A	M01

DO NOT SCALE USE FIGURED DIMENSIONS ONLY



LEGEND:

PROPOSED OVERLAY

PROPOSED SURFACE AND BINDER

PROPOSED SURFACE, BINDER & BASE

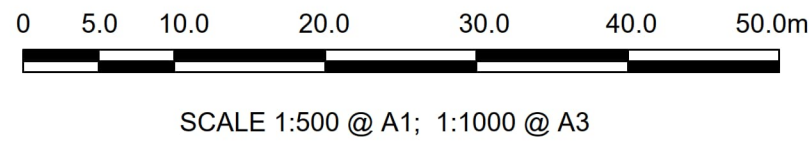
PROPOSED FULL DEPTH CONSTRUCTION

PROPOSED FOOTWAY CONSTRUCTION

PROPOSED CYCLEWAY CONSTRUCTION

SITE BOUNDARY LINE

TEMPORARY LAND ACQUISITION



Disclaimer

a. © National Transport Authority (NTA) 2023. This drawing is confidential and the copyright in it is owned by NTA. This drawing must not be either loaned, copied or otherwise reproduced in whole or in part or used for any purpose without the prior permission of NTA.

b. This drawing is to be used for the design element identified in the titlebox. Other information shown is to be considered indicative only. The drawing is to be read in conjunction with all other relevant design drawings.

c. O.S. data used for plans are printed under © Ordnance Survey Ireland Government of Ireland. All rights reserved. Licence Number 2023/OSI_NMA_180 National Transport Authority. All elevations are in metres and relate to OSI Geoid Model (OSGM15) Mean Head. All Co-ordinates are in Irish Transverse Mercator Grid (ITM) as defined by OSI active local GPS station.

d. Information concerning the position of apparatus shown on this drawing is based on drawings supplied by the utility owners and/or the utility works contractor, whilst every care has been taken in the preparation of this drawing, positions should be taken as approximate and are intended for general guidance only and no representation is made by the NTA as to the accuracy, completeness, sufficiency or otherwise of this drawing and the position of the apparatus. The information contained herein does not purport to be comprehensive or final as the apparatus is subject to being altered and/or superceded. Recipients should not rely on this information. Any liabilities are hereby expressly disclaimed.

e. The information contained herein has been provided by the NTA but does not purport to be comprehensive or final. Recipients should not rely on the information. Neither the NTA nor any of its directors, officers, employees, agents, stakeholders or advisers make any representation or warranty as to, or accept any liability or responsibility in relation to, the adequacy, accuracy, reasonableness or completeness of the information provided as part of this document or any matter on which the information is based (including but not limited to loss or damage arising as a result of reliance by recipients on the information or any part of it). Any liabilities are hereby expressly disclaimed.

Rev	Date	Drm	Chk'd	App'd	Description
M01	21/03/23	EM	AD	CA	ISSUE FOR PHASE 4: PLANNING

Údarás Náisiúnta Iompair
National Transport Authority

Date
21/03/23

Project Code
BCIDA

Scale
1:500 @ A1
1:1000 @ A3

Originator Code
ACM

Engineering Designer
AECOM

Drawn
E.MINCHER

Checked
A.DUGGAN

QMS Code

MOTT MACDONALD

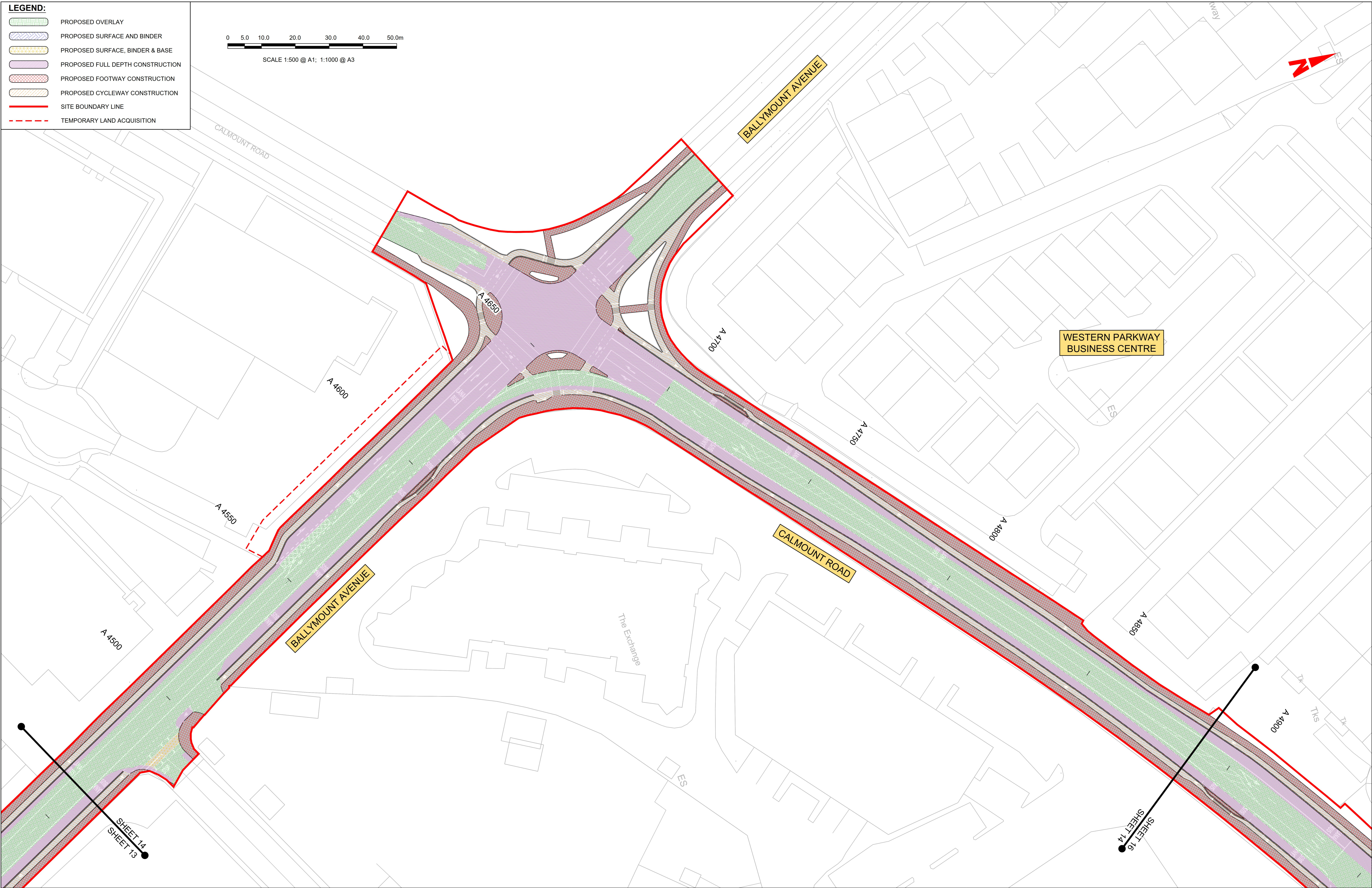
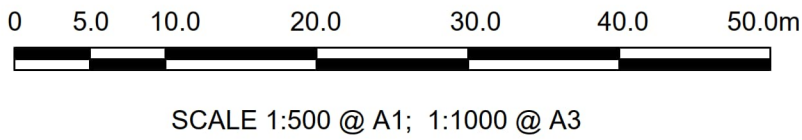
Approved
C.ACTON

Programme Title BUSCONNECTS DUBLIN CORE BUS CORRIDORS INFRASTRUCTURE WORKS			
Drawing Title TALLAGHT/CLONDALKIN TO CITY CENTRE CORE BUS CORRIDOR SCHEME PAVEMENT TREATMENT PLANS			
Drawing File Name BCIDA-ACM-PAV_PV-0809_XX_00-DR-CR-0013	Sheet Number 13 of 56	Status A	Rev M01

DO NOT SCALE USE FIGURED DIMENSIONS ONLY

LEGEND:

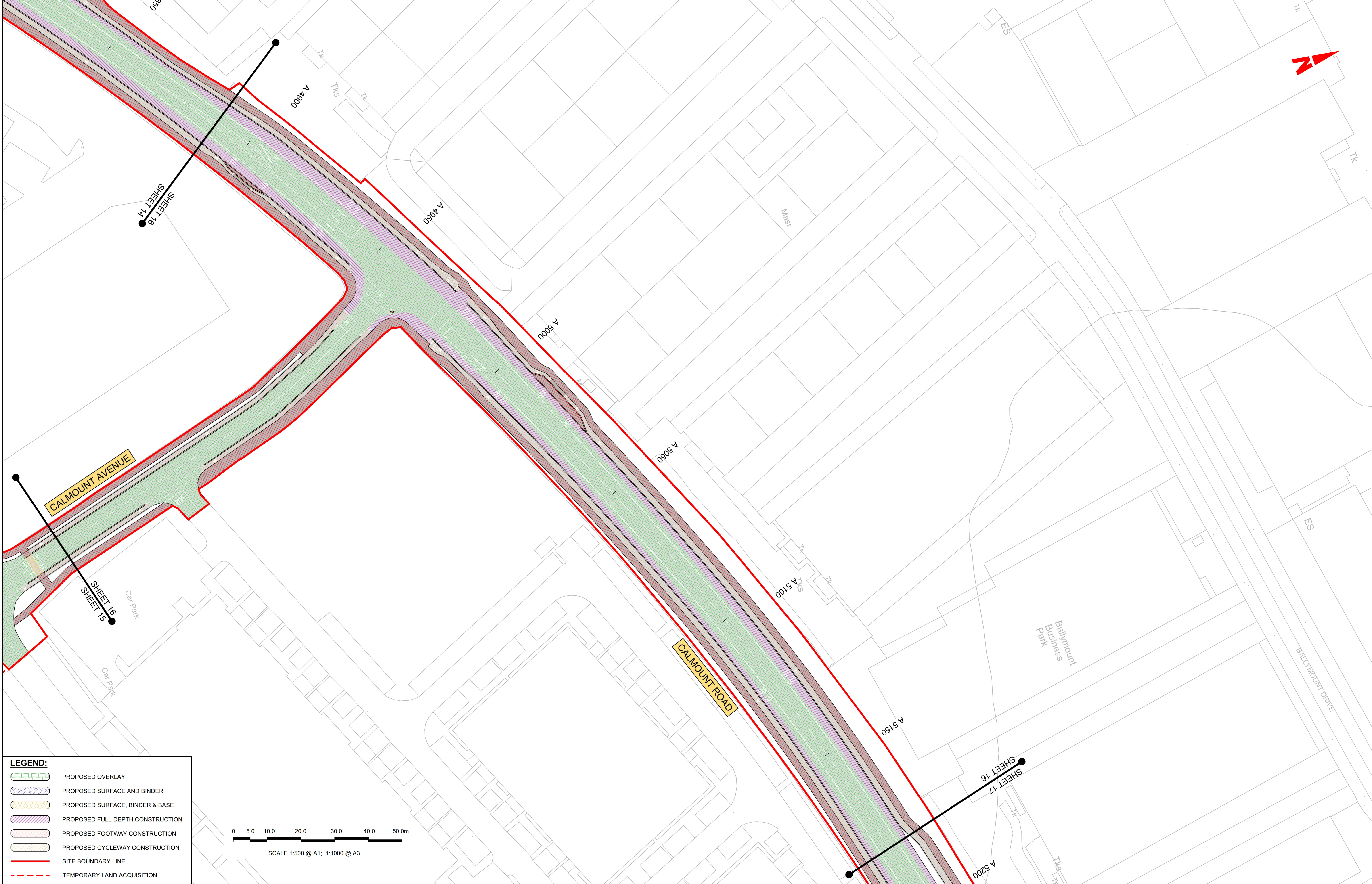
- PROPOSED OVERLAY
- PROPOSED SURFACE AND BINDER
- PROPOSED SURFACE, BINDER & BASE
- PROPOSED FULL DEPTH CONSTRUCTION
- PROPOSED FOOTWAY CONSTRUCTION
- PROPOSED CYCLEWAY CONSTRUCTION
- SITE BOUNDARY LINE
- TEMPORARY LAND ACQUISITION



<p>Disclaimer</p> <p>a. © National Transport Authority (NTA) 2023. This drawing is confidential and the copyright in it is owned by NTA. This drawing must not be either loaned, copied or otherwise reproduced in whole or in part or used for any purpose without the prior permission of NTA.</p> <p>b. This drawing is to be used for the design element identified in the titlebox. Other information shown is to be considered indicative only. The drawing is to be read in conjunction with all other relevant design drawings.</p> <p>c. O.S. data used for plans are printed under © Ordnance Survey Ireland Government of Ireland. All rights reserved. Licence Number 2023/OSI_NMA_180 National Transport Authority. All elevations are in metres and relate to OSI Geoid Model (OSGM15) Mean Head. All Co-ordinates are in Irish Transverse Mercator Grid (ITM) as defined by OSI active local GPS station.</p> <p>d. Information concerning the position of apparatus shown on this drawing is based on drawings supplied by the utility owners and/or the utility works contractor, whilst every care has been taken in the preparation of this drawing, positions should be taken as approximate and are intended for general guidance only and no representation is made by the NTA as to the accuracy, completeness, sufficiency or otherwise of this drawing and the position of the apparatus. The information contained herein does not purport to be comprehensive or final as the apparatus is subject to being altered and/or superseded. Recipients should not rely on this information. Any liabilities are hereby expressly disclaimed.</p> <p>e. The information contained herein has been provided by the NTA but does not purport to be comprehensive or final. Recipients should not rely on the information. Neither the NTA nor any of its directors, officers, employees, agents, stakeholders or advisers make any representation or warranty as to, or accept any liability or responsibility in relation to, the adequacy, accuracy, reasonableness or completeness of the information provided as part of this document or any matter on which the information is based (including but not limited to loss or damage arising as a result of reliance by recipients on the information or any part of it). Any liabilities are hereby expressly disclaimed.</p>				<table><tr><th>Rev</th><th>Date</th><th>Drm</th><th>Chk'd</th><th>App'd</th><th>Description</th></tr><tr><td>M01</td><td>21/03/23</td><td>EM</td><td>AD</td><td>CA</td><td>ISSUE FOR PHASE 4: PLANNING</td></tr><tr><td> </td><td> </td><td> </td><td> </td><td> </td><td> </td></tr><tr><td> </td><td> </td><td> </td><td> </td><td> </td><td> </td></tr><tr><td> </td><td> </td><td> </td><td> </td><td> </td><td> </td></tr><tr><td> </td><td> </td><td> </td><td> </td><td> </td><td> </td></tr></table>	Rev	Date	Drm	Chk'd	App'd	Description	M01	21/03/23	EM	AD	CA	ISSUE FOR PHASE 4: PLANNING																									<table><tr><td colspan="2"> Údarás Náisiúnta Iompair National Transport Authority</td><td colspan="2"> MOTT MACDONALD</td></tr><tr><td>Date 21/03/23</td><td>Scale 1:500 @ A1 1:1000 @ A3</td><td>Drawn E.MINCHER</td><td>Checked A.DUGGAN</td></tr><tr><td>Project Code BCIDA</td><td>Originator Code ACM</td><td colspan="2" rowspan="3">QMS Code C.ACTON</td></tr></table>	 Údarás Náisiúnta Iompair National Transport Authority		 MOTT MACDONALD		Date 21/03/23	Scale 1:500 @ A1 1:1000 @ A3	Drawn E.MINCHER	Checked A.DUGGAN	Project Code BCIDA	Originator Code ACM	QMS Code C.ACTON		<table><tr><td colspan="4">Programme Title BUSCONNECTS DUBLIN CORE BUS CORRIDORS INFRASTRUCTURE WORKS</td></tr><tr><td colspan="4">Drawing Title TALLAGHT/CLONDALKIN TO CITY CENTRE CORE BUS CORRIDOR SCHEME PAVEMENT TREATMENT PLANS</td></tr><tr><td>Drawing File Name BCIDA-ACM-PAV_PV-0809_XX_00-DR-CR-0014</td><td>Sheet Number 14 of 56</td><td>Status A</td><td>Rev M01</td></tr></table>	Programme Title BUSCONNECTS DUBLIN CORE BUS CORRIDORS INFRASTRUCTURE WORKS				Drawing Title TALLAGHT/CLONDALKIN TO CITY CENTRE CORE BUS CORRIDOR SCHEME PAVEMENT TREATMENT PLANS				Drawing File Name BCIDA-ACM-PAV_PV-0809_XX_00-DR-CR-0014	Sheet Number 14 of 56	Status A	Rev M01
Rev	Date	Drm	Chk'd	App'd	Description																																																													
M01	21/03/23	EM	AD	CA	ISSUE FOR PHASE 4: PLANNING																																																													
 Údarás Náisiúnta Iompair National Transport Authority		 MOTT MACDONALD																																																																
Date 21/03/23	Scale 1:500 @ A1 1:1000 @ A3	Drawn E.MINCHER	Checked A.DUGGAN																																																															
Project Code BCIDA	Originator Code ACM	QMS Code C.ACTON																																																																
Programme Title BUSCONNECTS DUBLIN CORE BUS CORRIDORS INFRASTRUCTURE WORKS																																																																		
Drawing Title TALLAGHT/CLONDALKIN TO CITY CENTRE CORE BUS CORRIDOR SCHEME PAVEMENT TREATMENT PLANS																																																																		
Drawing File Name BCIDA-ACM-PAV_PV-0809_XX_00-DR-CR-0014	Sheet Number 14 of 56	Status A	Rev M01																																																															

DO NOT SCALE USE FIGURED DIMENSIONS ONLY

C:\Users\andrew.bingham\OneDrive - AECOM\Directory\Bus Connects\Tallaght Planning Phase\Pavement\BCIDA-ACM-PAV_PV-0809_XX_00-DR-CR-0016.dwg



LEGEND:

PROPOSED OVERLAY

PROPOSED SURFACE AND BINDER

PROPOSED SURFACE, BINDER & BASE

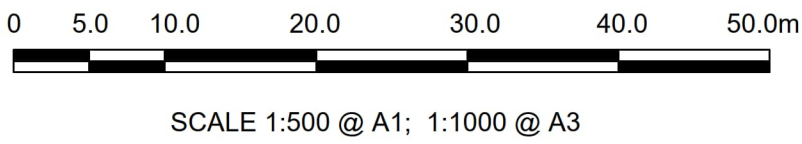
PROPOSED FULL DEPTH CONSTRUCTION

PROPOSED FOOTWAY CONSTRUCTION

PROPOSED CYCLEWAY CONSTRUCTION

SITE BOUNDARY LINE

TEMPORARY LAND ACQUISITION



Disclaimer

a. © National Transport Authority (NTA) 2023. This drawing is confidential and the copyright in it is owned by NTA. This drawing must not be either loaned, copied or otherwise reproduced in whole or in part or used for any purpose without the prior permission of NTA.

b. This drawing is to be used for the design element identified in the titlebox. Other information shown is to be considered indicative only. The drawing is to be read in conjunction with all other relevant design drawings.

c. O.S. data used for plans are printed under © Ordnance Survey Ireland Government of Ireland. All rights reserved. Licence Number 2023/OSI_NMA_180 National Transport Authority. All elevations are in metres and relate to OSI Geoid Model (OSGM15) Mean Head. All Co-ordinates are in Irish Transverse Mercator Grid (ITM) as defined by OSI active local GPS station.

d. Information concerning the position of apparatus shown on this drawing is based on drawings supplied by the utility owners and/or the utility works contractor, whilst every care has been taken in the preparation of this drawing, positions should be taken as approximate and are intended for general guidance only and no representation is made by the NTA as to the accuracy, completeness, sufficiency or otherwise of this drawing and the position of the apparatus. The information contained herein does not purport to be comprehensive or final as the apparatus is subject to being altered and/or superceded. Recipients should not rely on this information. Any liabilities are hereby expressly disclaimed.

e. The information contained herein has been provided by the NTA but does not purport to be comprehensive or final. Recipients should not rely on the information. Neither the NTA nor any of its directors, officers, employees, agents, stakeholders or advisers make any representation or warranty as to, or accept any liability or responsibility in relation to, the adequacy, accuracy, reasonableness or completeness of the information provided as part of this document or any matter on which the information is based (including but not limited to loss or damage arising as a result of reliance by recipients on the information or any part of it). Any liabilities are hereby expressly disclaimed.

Rev	Date	Dwn	Chk'd	App'd	Description
M01	21/03/23	EM	AD	CA	ISSUE FOR PHASE 4: PLANNING

Date
21/03/23

Project Code
BCIDA

Scale
1:500 @ A1
1:1000 @ A3

Originator Code
ACM

Engineering Designer

Drawn
E.MINCHER

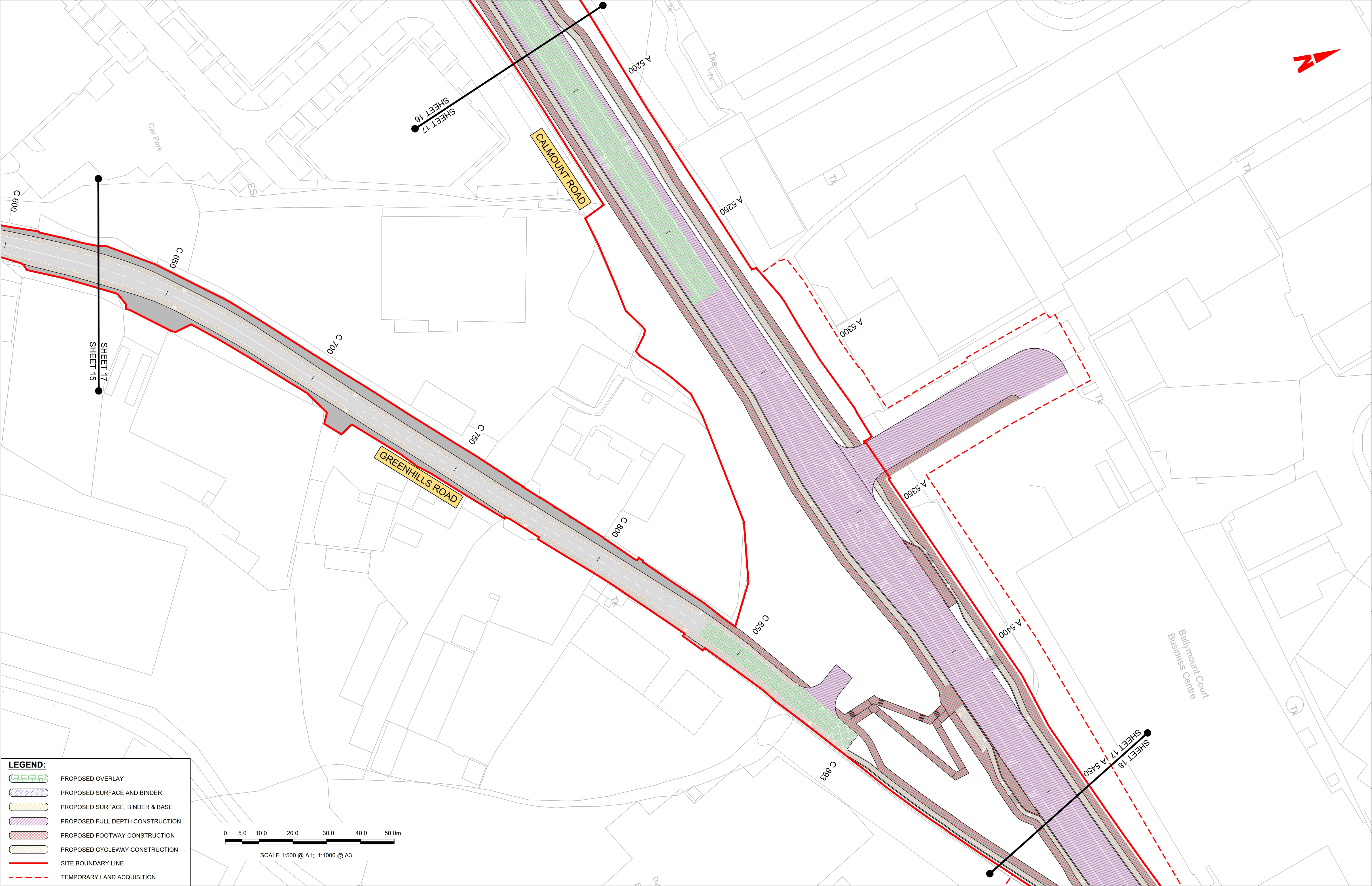
Checked
A.DUGGAN

QMS Code

Approved
C.ACTON

Programme Title BUSCONNECTS DUBLIN CORE BUS CORRIDORS INFRASTRUCTURE WORKS			
Drawing Title TALLAGHT/CLONDALKIN TO CITY CENTRE CORE BUS CORRIDOR SCHEME PAVEMENT TREATMENT PLANS			
Drawing File Name BCIDA-ACM-PAV_PV-0809_XX_00-DR-CR-0016	Sheet Number 16 of 56	Status A	Rev M01

DO NOT SCALE USE FIGURED DIMENSIONS ONLY



LEGEND:

PROPOSED OVERLAY

PROPOSED SURFACE AND BINDER

PROPOSED SURFACE, BINDER & BASE

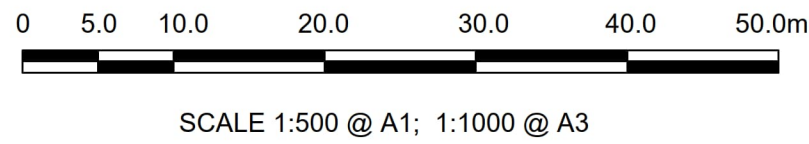
PROPOSED FULL DEPTH CONSTRUCTION

PROPOSED FOOTWAY CONSTRUCTION

PROPOSED CYCLEWAY CONSTRUCTION

SITE BOUNDARY LINE

TEMPORARY LAND ACQUISITION



SCALE 1:500 @ A1; 1:1000 @ A3

Disclaimer

a. © National Transport Authority (NTA) 2023. This drawing is confidential and the copyright in it is owned by NTA. This drawing must not be either loaned, copied or otherwise reproduced in whole or in part or used for any purpose without the prior permission of NTA.

b. This drawing is to be used for the design element identified in the titlebox. Other information shown is to be considered indicative only. The drawing is to be read in conjunction with all other relevant design drawings.

c. O.S. data used for plans are printed under © Ordnance Survey Ireland Government of Ireland. All rights reserved. Licence Number 2023/OSI_NMA_180 National Transport Authority. All elevations are in metres and relate to OSI Geoid Model (OSGM15) Malin Head. All Co-ordinates are in Irish

Transverse Mercator Grid (ITM) as defined by OSI active local GPS station.

d. Information concerning the position of apparatus shown on this drawing is based on drawings supplied by the utility owners and/or the utility works contractor, whilst every care has been taken in the preparation of this drawing, positions should be taken as approximate and are intended for general guidance only and no representation is made by the NTA as to the accuracy, completeness, sufficiency or otherwise of this drawing and the position of the apparatus. The information contained herein does not purport to be comprehensive or final as the apparatus is subject to being altered and/or superseded. Recipients should not rely on this information. Any liabilities are hereby expressly disclaimed.

e. The information contained herein has been provided by the NTA but does not purport to be comprehensive or final. Recipients should not rely on the information. Neither the NTA nor any of its directors, officers, employees, agents, stakeholders or advisers make any representation or warranty as to, or accept any liability or responsibility in relation to, the adequacy, accuracy, reasonableness or completeness of the information provided as part of this document or any matter on which the information is based (including but not limited to loss or damage arising as a result of reliance by recipients on the information or any part of it). Any liabilities are hereby expressly disclaimed.

Project Ireland 2040
Building Ireland's Future

Rev	Date	Drm	Chk'd	App'd	Description
M01	21/03/23	EM	AD	CA	ISSUE FOR PHASE 4: PLANNING

Údarás Náisiúnta Iompair
National Transport Authority

Date

21/03/23

Project Code

BCIDA

Scale

1:500 @ A1
1:1000 @ A3

Originator Code

ACM

Drawn

E.MINCHER

Checked

A.DUGGAN

Engineering Designer

Approved

C.ACTON

QMS Code

Client

Programme Title

BUSCONNECTS DUBLIN
CORE BUS CORRIDORS INFRASTRUCTURE WORKS

Drawing Title

TALLAGHT/CLONDALKIN TO CITY CENTRE CORE BUS CORRIDOR SCHEME
PAVEMENT TREATMENT PLANS

Drawing File Name

BCIDA-ACM-PAV_PV-0809_XX_00-DR-CR-0017

Sheet Number

17 of 56

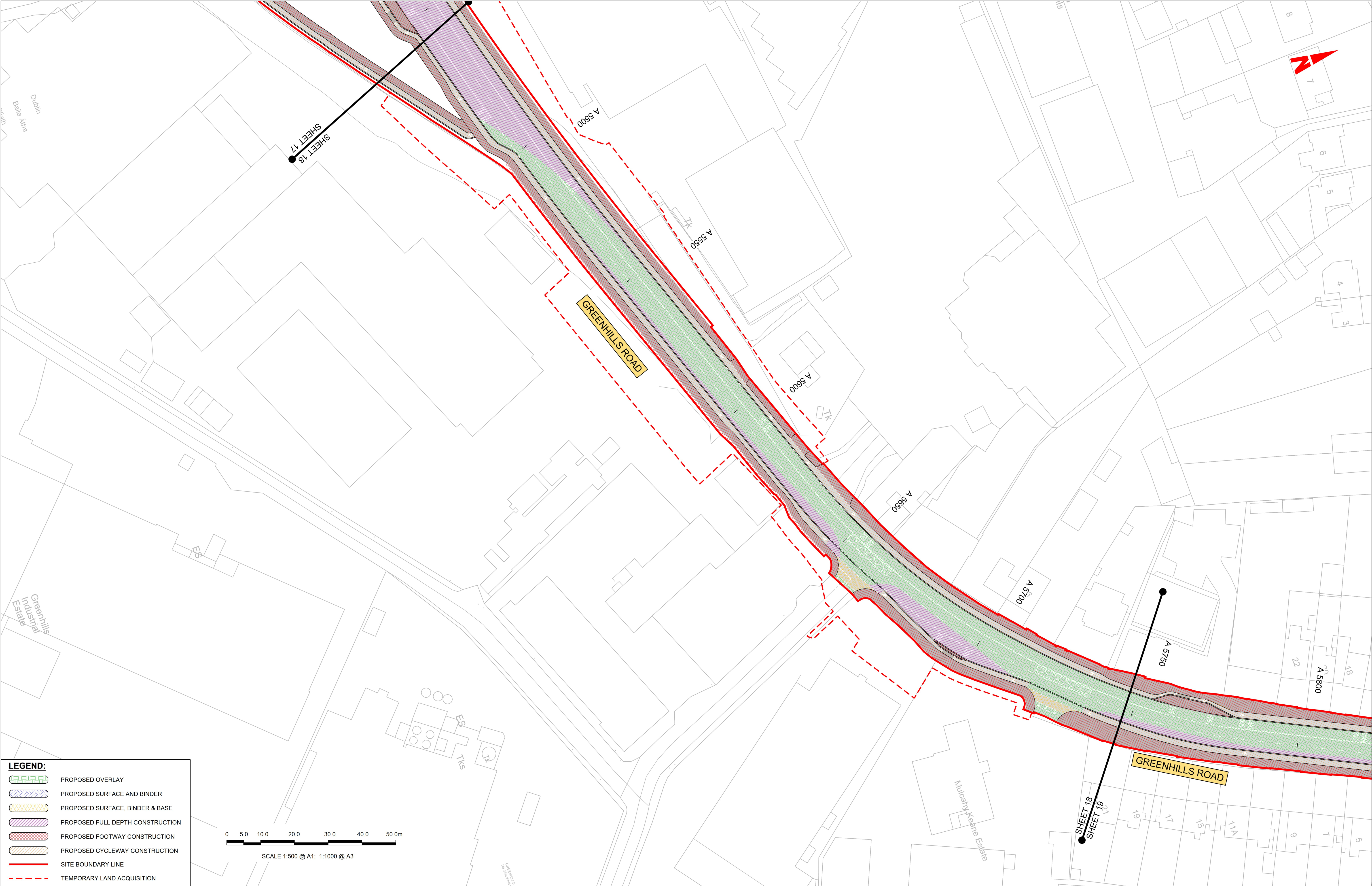
Status

A

Rev

M01

DO NOT SCALE USE FIGURED DIMENSIONS ONLY



LEGEND:

PROPOSED OVERLAY

PROPOSED SURFACE AND BINDER

PROPOSED SURFACE, BINDER & BASE

PROPOSED FULL DEPTH CONSTRUCTION

PROPOSED FOOTWAY CONSTRUCTION

PROPOSED CYCLEWAY CONSTRUCTION

SITE BOUNDARY LINE

TEMPORARY LAND ACQUISITION

Disclaimer

a. © National Transport Authority (NTA) 2023. This drawing is confidential and the copyright in it is owned by NTA. This drawing must not be either loaned, copied or otherwise reproduced in whole or in part or used for any purpose without the prior permission of NTA.

b. This drawing is to be used for the design element identified in the titlebox. Other information shown is to be considered indicative only. The drawing is to be read in conjunction with all other relevant design drawings.

c. O.S. data used for plans are printed under © Ordnance Survey Ireland Government of Ireland. All rights reserved. Licence Number 2023/OSI_NMA_180 National Transport Authority. All elevations are in metres and relate to OSI Geoid Model (OSGM15) Malin Head. All Co-ordinates are in Irish Transverse Mercator Grid (ITM) as defined by OSI active local GPS station.

d. Information concerning the position of apparatus shown on this drawing is based on drawings supplied by the utility owners and/or the utility works contractor, whilst every care has been taken in the preparation of this drawing, positions should be taken as approximate and are intended for general guidance only and no representation is made by the NTA as to the accuracy, completeness, sufficiency or otherwise of this drawing and the position of the apparatus. The information contained herein does not purport to be comprehensive or final as the apparatus is subject to being altered and/or superceded. Recipients should not rely on this information. Any liabilities are hereby expressly disclaimed.

e. The information contained herein has been provided by the NTA but does not purport to be comprehensive or final. Recipients should not rely on the information. Neither the NTA nor any of its directors, officers, employees, agents, stakeholders or advisers make any representation or warranty as to, or accept any liability or responsibility in relation to, the adequacy, accuracy, reasonableness or completeness of the information provided as part of this document or any matter on which the information is based (including but not limited to loss or damage arising as a result of reliance by recipients on the information or any part of it). Any liabilities are hereby expressly disclaimed.



Rev	Date	Drm	Chk'd	App'd	Description
M01	21/03/23	EM	AD	CA	ISSUE FOR PHASE 4: PLANNING

Údarás Náisiúnta Iompair
National Transport Authority

Date
21/03/23

Project Code
BCIDA

Scale 1:500 @ A1
1:1000 @ A3

Originator Code
ACM

Drawn
E.MINCHER

Checked
A.DUGGAN

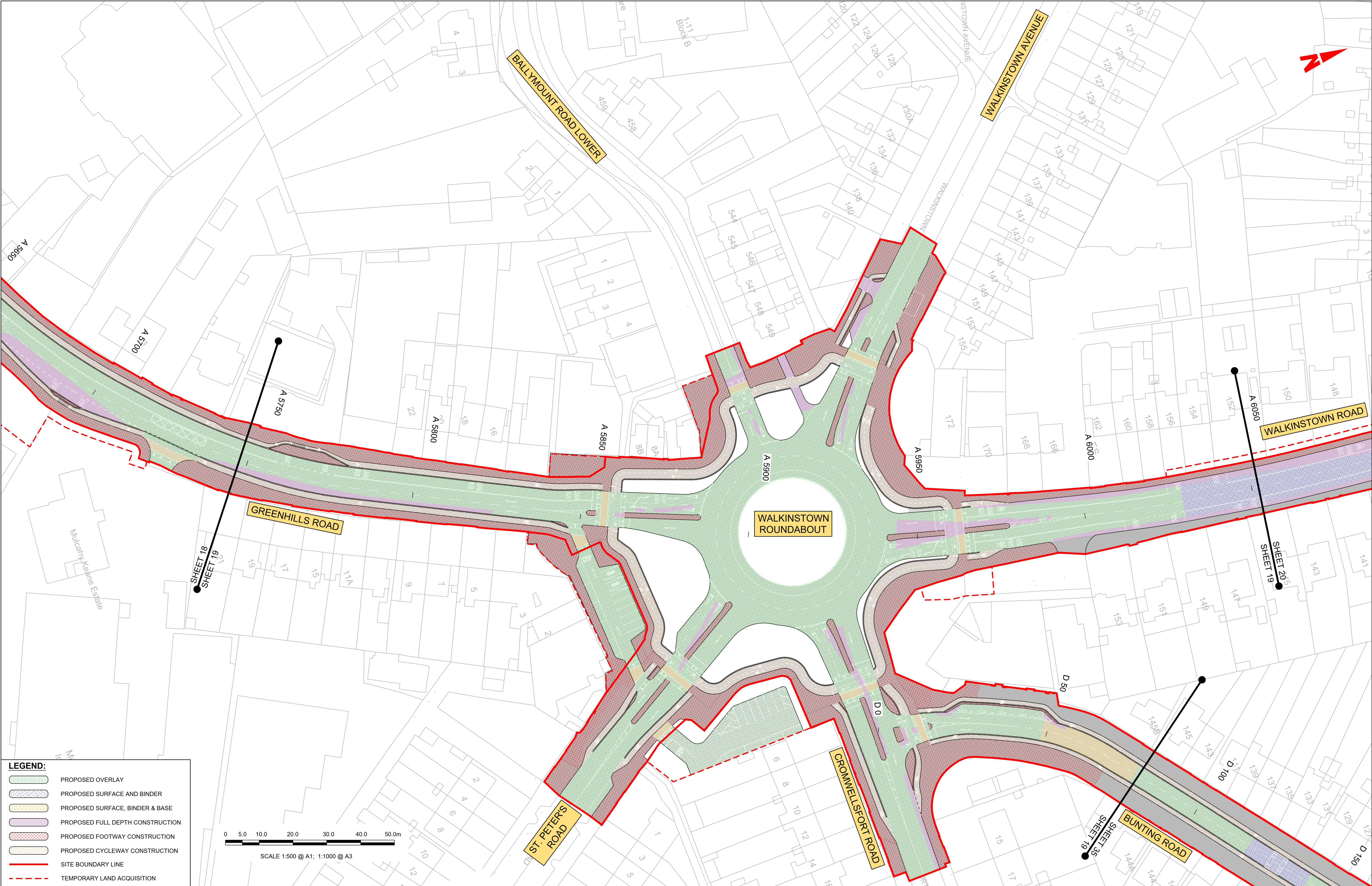
QMS Code

Engineering Designer

MOTT
MACDONALD

Approved
C.ACTON

Programme Title BUSCONNECTS DUBLIN CORE BUS CORRIDORS INFRASTRUCTURE WORKS				
Drawing Title TALLAGHT/CLONDALKIN TO CITY CENTRE CORE BUS CORRIDOR SCHEME PAVEMENT TREATMENT PLANS				
Drawing File Name BCIDA-ACM-PAV_PV-0809_XX_00-DR-CR-0018	Sheet Number 18 of 56	Status A	Rev M01	



LEGEND:

PROPOSED OVERLAY

PROPOSED SURFACE AND BINDER

PROPOSED SURFACE, BINDER & BASE

PROPOSED FULL DEPTH CONSTRUCTION

PROPOSED FOOTWAY CONSTRUCTION

PROPOSED CYCLEWAY CONSTRUCTION

SITE BOUNDARY LINE

TEMPORARY LAND ACQUISITION

0

5.0

10.0

20.0

30.0

40.0

50.0m

SCALE 1:500 @ A1; 1:1000 @ A3

Disclaimer

a. © National Transport Authority (NTA) 2023. This drawing is confidential and the copyright in it is owned by NTA. This drawing must not be either loaned, copied or otherwise reproduced in whole or in part or used for any purpose without the prior permission of NTA.

b. This drawing is to be used for the design element identified in the titlebox. Other information shown is to be considered indicative only. The drawing is to be read in conjunction with all other relevant design drawings.

c. O.S. data used for plans are printed under © Ordnance Survey Ireland Government of Ireland. All rights reserved. Licence Number 2023/OSI_NMA_180 National Transport Authority. All elevations are in metres and relate to OSI Geoid Model (OSGM15) Malin Head. All Co-ordinates are in Irish Transverse Mercator Grid (ITM) as defined by OSI active local GPS station.

d. Information concerning the position of apparatus shown on this drawing is based on drawings supplied by the utility owners and/or the utility works contractor, whilst every care has been taken in the preparation of this drawing, positions should be taken as approximate and are intended for general guidance only and no representation is made by the NTA as to the accuracy, completeness, sufficiency or otherwise of this drawing and the position of the apparatus. The information contained herein does not purport to be comprehensive or final as the apparatus is subject to being altered and/or superseded. Recipients should not rely on this information. Any liabilities are hereby expressly disclaimed.

e. The information contained herein has been provided by the NTA but does not purport to be comprehensive or final. Recipients should not rely on the information. Neither the NTA nor any of its directors, officers, employees, agents, stakeholders or advisers make any representation or warranty as to, or accept any liability or responsibility in relation to, the adequacy, accuracy, reasonableness or completeness of the information provided as part of this document or any matter on which the information is based (including but not limited to loss or damage arising as a result of reliance by recipients on the information or any part of it). Any liabilities are hereby expressly disclaimed.

Project Ireland 2040

Building Ireland's Future

Rev	Date	Drm	Chk'd	App'd	Description
M01	21/03/23	EM	AD	CA	ISSUE FOR PHASE 4: PLANNING

Client

NTA

Udaráis Náisiúnta Iompair

National Transport Authority

Date

21/03/23

Project Code

BCIDA

Scale 1:500 @ A1

1:1000 @ A3

Drawn

E.MINCHER

Originator Code

ACM

Engineering Designer

AECOM

MOTT MACDONALD

Checked

A.DUGGAN

Approved

C.ACTON

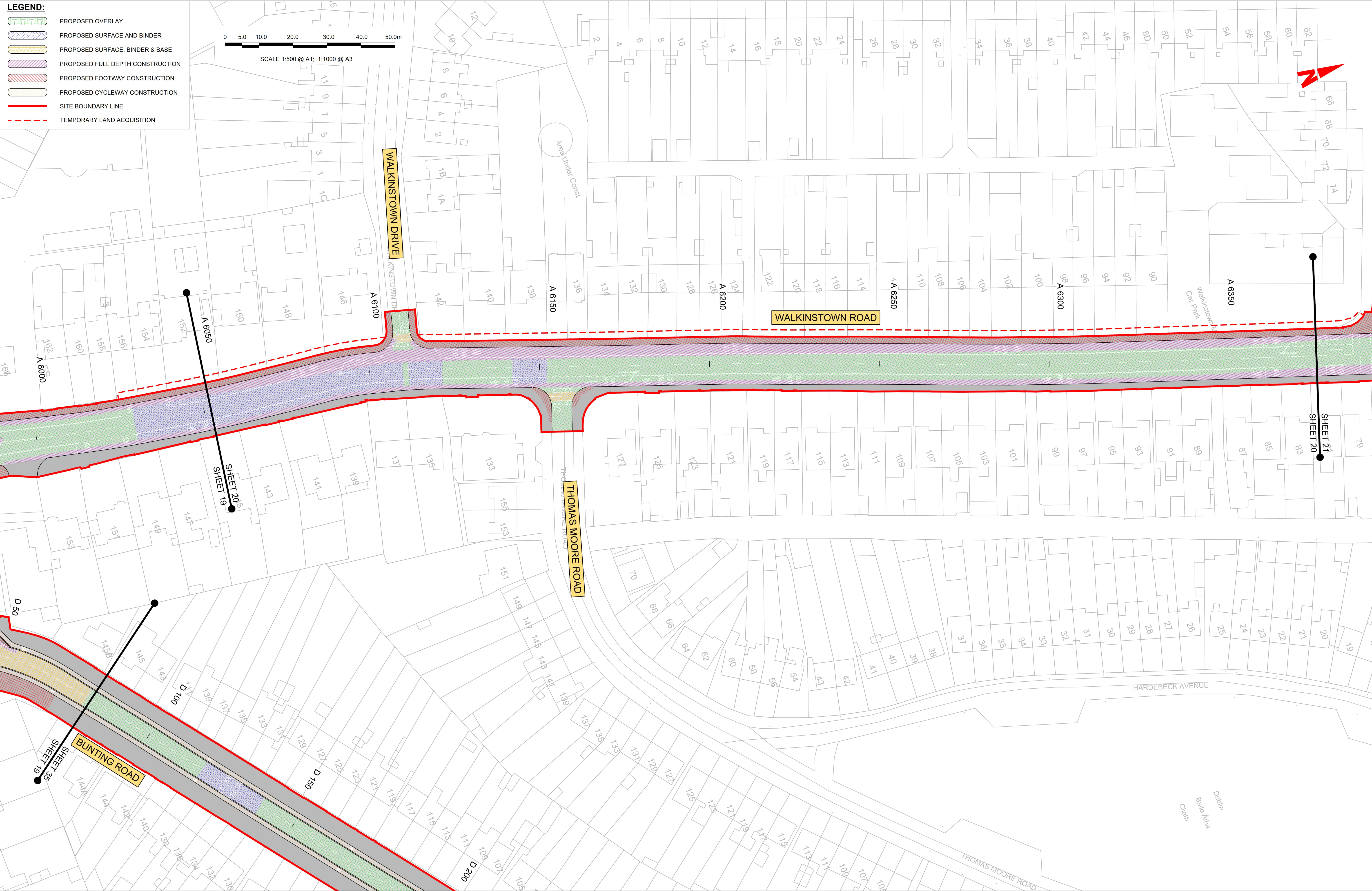
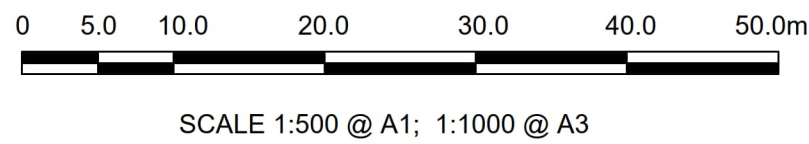
QMS Code

Programme Title BUSCONNECTS DUBLIN CORE BUS CORRIDORS INFRASTRUCTURE WORKS			
Drawing Title TALLAGHT/CLONDALKIN TO CITY CENTRE CORE BUS CORRIDOR SCHEME PAVEMENT TREATMENT PLANS			
Drawing File Name BCIDA-ACM-PAV_PV-0809_XX_00-DR-CR-0019	Sheet Number 19 of 56	Status A	Rev M01

DO NOT SCALE USE FIGURED DIMENSIONS ONLY

LEGEND:

- PROPOSED OVERLAY
- PROPOSED SURFACE AND BINDER
- PROPOSED SURFACE, BINDER & BASE
- PROPOSED FULL DEPTH CONSTRUCTION
- PROPOSED FOOTWAY CONSTRUCTION
- PROPOSED CYCLEWAY CONSTRUCTION
- SITE BOUNDARY LINE
- TEMPORARY LAND ACQUISITION



Disclaimer

a. © National Transport Authority (NTA) 2023. This drawing is confidential and the copyright in it is owned by NTA. This drawing must not be either loaned, copied or otherwise reproduced in whole or in part or used for any purpose without the prior permission of NTA.

b. This drawing is to be used for the design element identified in the titlebox. Other information shown is to be considered indicative only. The drawing is to be read in conjunction with all other relevant design drawings.

c. O.S. data used for plans are printed under © Ordnance Survey Ireland Government of Ireland. All rights reserved. Licence Number 2023/OSI_NMA_180 National Transport Authority. All elevations are in metres and relate to OSI Geoid Model (OSGM15) Malin Head. All Co-ordinates are in Irish Transverse Mercator Grid (ITM) as defined by OSI active local GPS station.

d. Information concerning the position of apparatus shown on this drawing is based on drawings supplied by the utility owners and/or the utility works contractor, whilst every care has been taken in the preparation of this drawing, positions should be taken as approximate and are intended for general guidance only and no representation is made by the NTA as to the accuracy, completeness, sufficiency or otherwise of this drawing and the position of the apparatus. The information contained herein does not purport to be comprehensive or final as the apparatus is subject to being altered and/or superceded. Recipients should not rely on this information. Any liabilities are hereby expressly disclaimed.

e. The information contained herein has been provided by the NTA but does not purport to be comprehensive or final. Recipients should not rely on the information. Neither the NTA nor any of its directors, officers, employees, agents, stakeholders or advisers make any representation or warranty as to, or accept any liability or responsibility in relation to, the adequacy, accuracy, reasonableness or completeness of the information provided as part of this document or any matter on which the information is based (including but not limited to loss or damage arising as a result of reliance by recipients on the information or any part of it). Any liabilities are hereby expressly disclaimed.

Rev	Date	Drm	Chk'd	App'd	Description
M01	21/03/23	EM	AD	CA	ISSUE FOR PHASE 4: PLANNING

Údarás Náisiúnta Iompair
National Transport Authority

Date
21/03/23

Project Code
BCIDA

Scale
1:500 @ A1
1:1000 @ A3

Originator Code
ACM

Drawn
E.MINCHER

Checked
A.DUGGAN

QMS Code

Engineering Designer

AECOM

MOTT MACDONALD

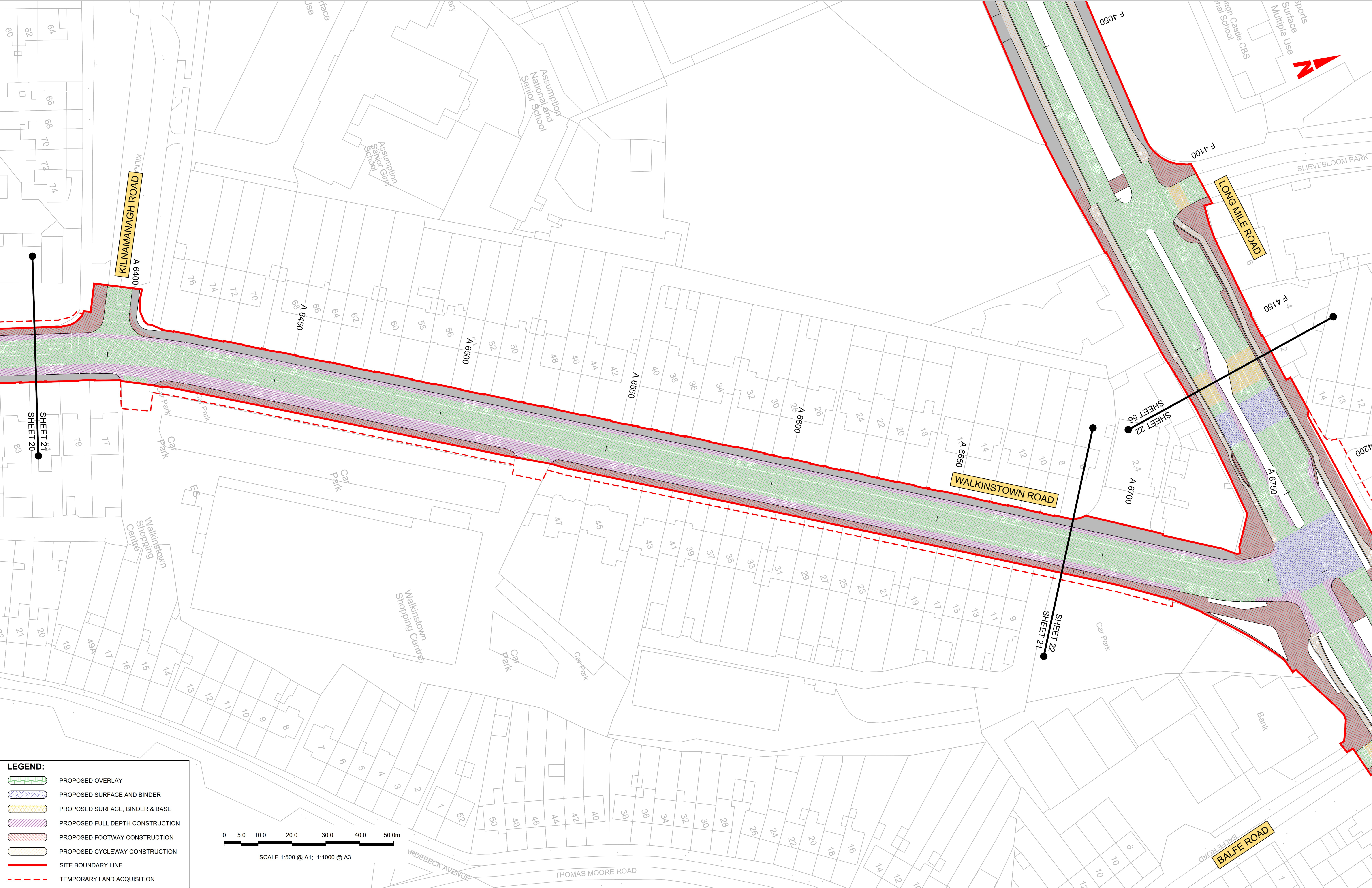
Client

Programme Title
**BUSCONNECTS DUBLIN
CORE BUS CORRIDORS INFRASTRUCTURE WORKS**

Drawing Title
**TALLAGHT/CLONDALKIN TO CITY CENTRE CORE BUS CORRIDOR SCHEME
PAVEMENT TREATMENT PLANS**

Drawing File Name BCIDA-ACM-PAV_PV-0809_XX_00-DR-CR-0020	Sheet Number 20 of 56	Status A	Rev M01
---	--------------------------	-------------	------------

DO NOT SCALE USE FIGURED DIMENSIONS ONLY



LEGEND:

PROPOSED OVERLAY

PROPOSED SURFACE AND BINDER

PROPOSED SURFACE, BINDER & BASE

PROPOSED FULL DEPTH CONSTRUCTION

PROPOSED FOOTWAY CONSTRUCTION

PROPOSED CYCLEWAY CONSTRUCTION

SITE BOUNDARY LINE

TEMPORARY LAND ACQUISITION

Disclaimer

a. © National Transport Authority (NTA) 2023. This drawing is confidential and the copyright in it is owned by NTA. This drawing must not be either loaned, copied or otherwise reproduced in whole or in part or used for any purpose without the prior permission of NTA.

b. This drawing is to be used for the design element identified in the titlebox. Other information shown is to be considered indicative only. The drawing is to be read in conjunction with all other relevant design drawings.

c. O.S. data used for plans are printed under © Ordnance Survey Ireland Government of Ireland. All rights reserved. Licence Number 2023/OSI_NMA_180 National Transport Authority. All elevations are in metres and relate to OSI Geoid Model (OSGM15) Mean Head. All Co-ordinates are in Irish Transverse Mercator Grid (ITM) as defined by OSI active local GPS station.

d. Information concerning the position of apparatus shown on this drawing is based on drawings supplied by the utility owners and/or the utility works contractor, whilst every care has been taken in the preparation of this drawing, positions should be taken as approximate and are intended for general guidance only and no representation is made by the NTA as to the accuracy, completeness, sufficiency or otherwise of this drawing and the position of the apparatus. The information contained herein does not purport to be comprehensive or final as the apparatus is subject to being altered and/or superseded. Recipients should not rely on this information. Any liabilities are hereby expressly disclaimed.

e. The information contained herein has been provided by the NTA but does not purport to be comprehensive or final. Recipients should not rely on the information. Neither the NTA nor any of its directors, officers, employees, agents, stakeholders or advisers make any representation or warranty as to, or accept any liability or responsibility in relation to, the adequacy, accuracy, reasonableness or completeness of the information provided as part of this document or any matter on which the information is based (including but not limited to loss or damage arising as a result of reliance by recipients on the information or any part of it). Any liabilities are hereby expressly disclaimed.

Project Ireland 2040

Building Ireland's Future

Rev	Date	Drm	Chk'd	App'd	Description
M01	21/03/23	EM	AD	CA	ISSUE FOR PHASE 4: PLANNING

Údarás Náisiúnta Iompair

National Transport Authority

Date

21/03/23

Project Code

BCIDA

Scale

1:500 @ A1
1:1000 @ A3

Originator Code

ACM

Engineering Designer

Drawn

E.MINCHER

Checked

A.DUGGAN

Approved

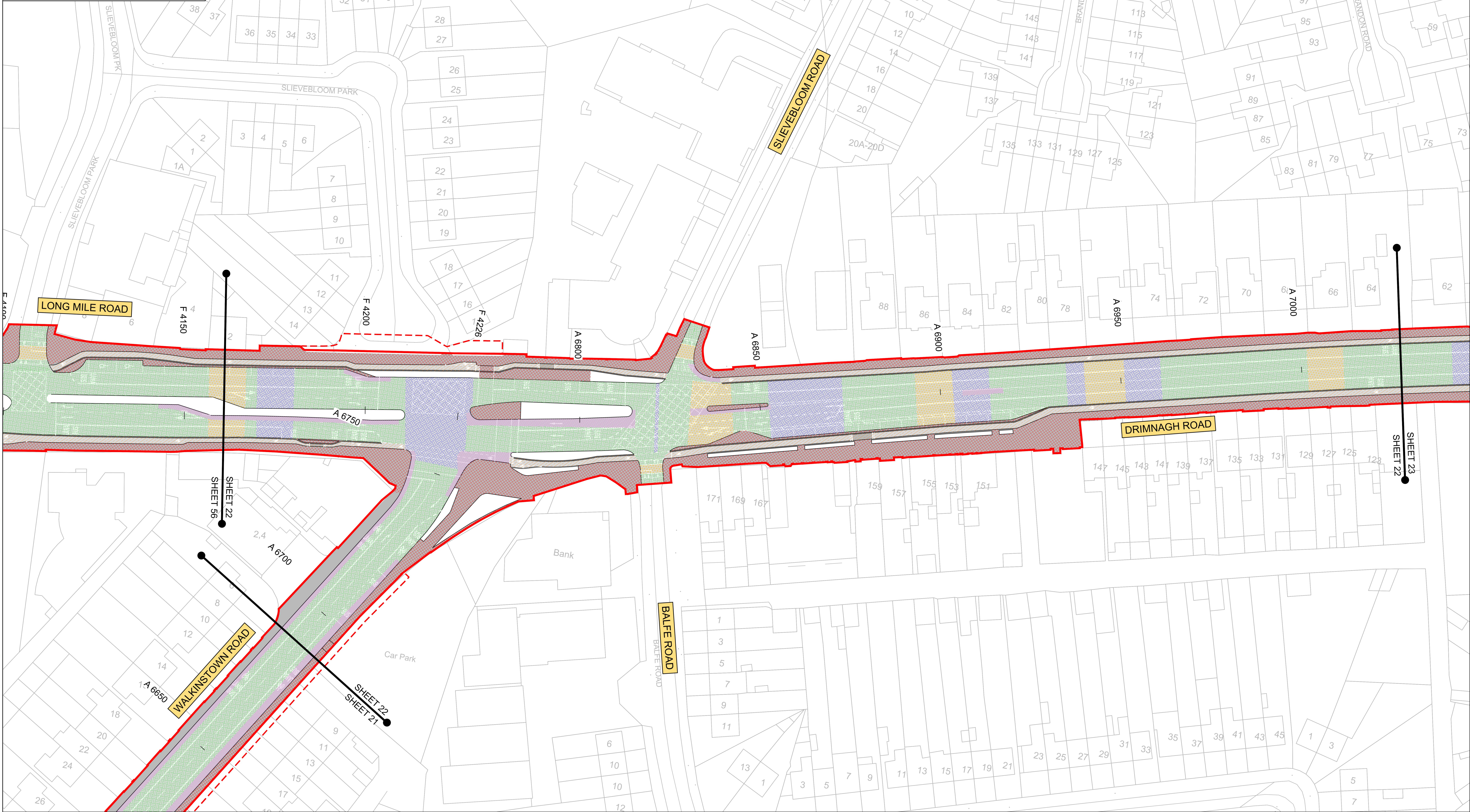
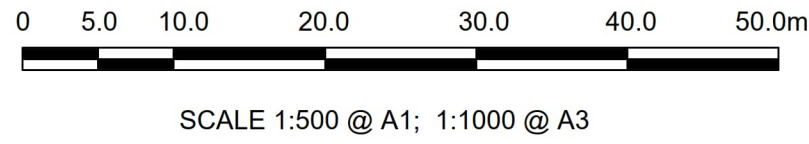
C.ACTON

QMS Code

Programme Title			
BUSCONNECTS DUBLIN CORE BUS CORRIDORS INFRASTRUCTURE WORKS			
Drawing Title			
TALLAGHT/CLONDALKIN TO CITY CENTRE CORE BUS CORRIDOR SCHEME PAVEMENT TREATMENT PLANS			
Drawing File Name		Sheet Number	Status
BCIDA-ACM-PAV_PV-0809_XX_00-DR-CR-0021		21 of 56	A
Rev			
M01			

LEGEND:

- PROPOSED OVERLAY
- PROPOSED SURFACE AND BINDER
- PROPOSED SURFACE, BINDER & BASE
- PROPOSED FULL DEPTH CONSTRUCTION
- PROPOSED FOOTWAY CONSTRUCTION
- PROPOSED CYCLEWAY CONSTRUCTION
- SITE BOUNDARY LINE
- TEMPORARY LAND ACQUISITION



Disclaimer

a. © National Transport Authority (NTA) 2023. This drawing is confidential and the copyright in it is owned by NTA. This drawing must not be either loaned, copied or otherwise reproduced in whole or in part or used for any purpose without the prior permission of NTA.

b. This drawing is to be used for the design element identified in the titlebox. Other information shown is to be considered indicative only. The drawing is to be read in conjunction with all other relevant design drawings.

c. O.S. data used for plans are printed under © Ordnance Survey Ireland Government of Ireland. All rights reserved. Licence Number 2023/OSI_NMA_180 National Transport Authority. All elevations are in metres and relate to OSI Geoid Model (OSGM15) Malin Head. All Co-ordinates are in Irish Transverse Mercator Grid (ITM) as defined by OSI active local GPS station.

d. Information concerning the position of apparatus shown on this drawing is based on drawings supplied by the utility owners and/or the utility works contractor, whilst every care has been taken in the preparation of this drawing, positions should be taken as approximate and are intended for general guidance only and no representation is made by the NTA as to the accuracy, completeness, sufficiency or otherwise of this drawing and the position of the apparatus. The information contained herein does not purport to be comprehensive or final as the apparatus is subject to being altered and/or superceded. Recipients should not rely on this information. Any liabilities are hereby expressly disclaimed.

e. The information contained herein has been provided by the NTA but does not purport to be comprehensive or final. Recipients should not rely on the information. Neither the NTA nor any of its directors, officers, employees, agents, stakeholders or advisers make any representation or warranty as to, or accept any liability or responsibility in relation to, the adequacy, accuracy, reasonableness or completeness of the information provided as part of this document or any matter on which the information is based (including but not limited to loss or damage arising as a result of reliance by recipients on the information or any part of it). Any liabilities are hereby expressly disclaimed.

Rev	Date	Drm	Chk'd	App'd	Description
M01	21/03/23	EM	AD	CA	ISSUE FOR PHASE 4: PLANNING

Building Ireland's Future

NTA
Údarás Náisiúnta Iompair
National Transport Authority

Date: 21/03/23
Project Code: BCIDA

Scale: 1:500 @ A1
1:1000 @ A3

Drawn: E.MINCHER
Originator Code: ACM

Engineering Designer: **AECOM**

Checked: A.DUGGAN
QMS Code:

Approved: C.ACTON

Client: **BUSCONNECTS DUBLIN**
CORE BUS CORRIDORS INFRASTRUCTURE WORKS

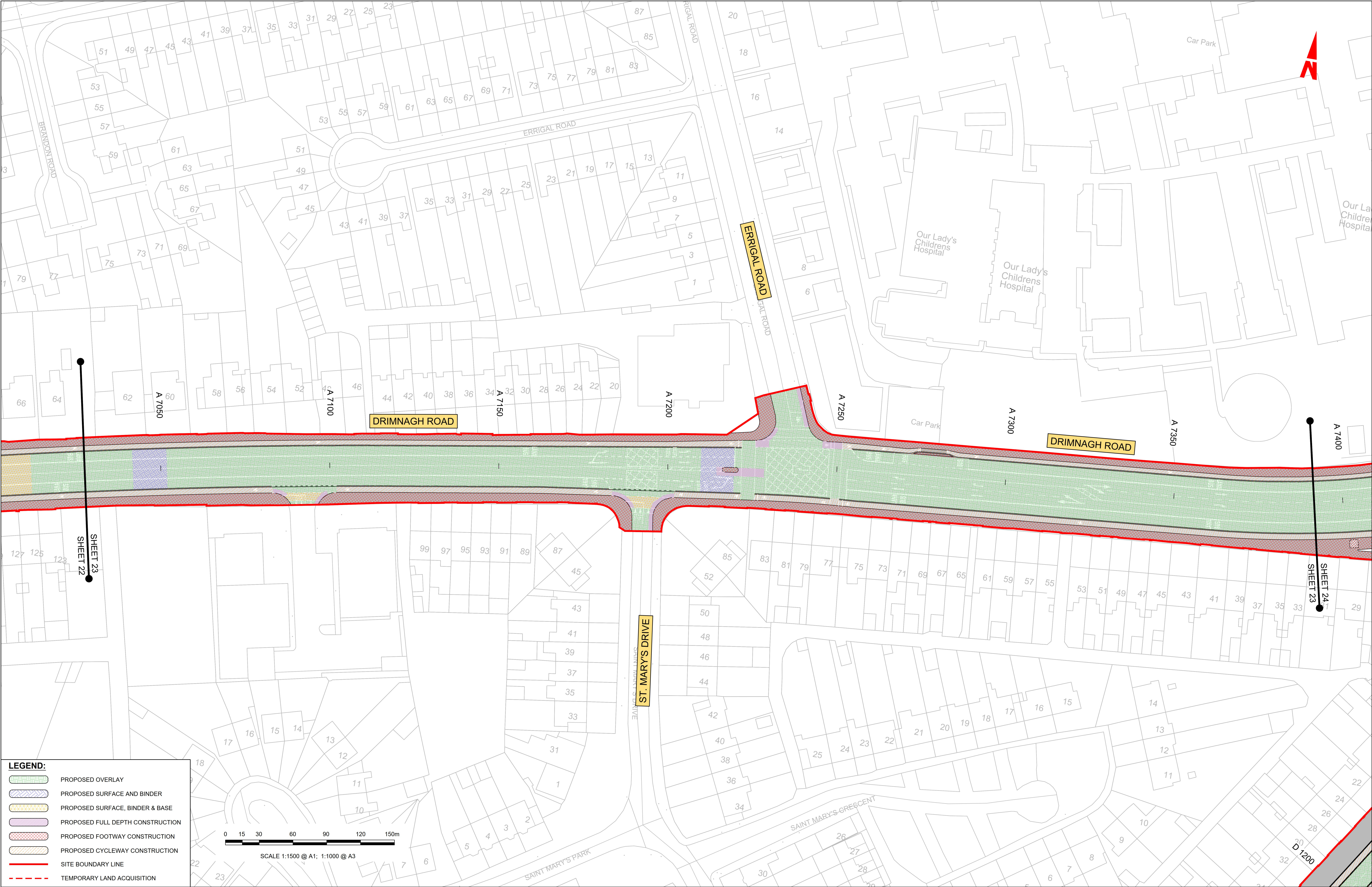
Programme Title: TALLAGHT/CLONDALKIN TO CITY CENTRE CORE BUS CORRIDOR SCHEME
Drawing Title: PAVEMENT TREATMENT PLANS

Drawing File Name: BCIDA-ACM-PAV_PV-0809_XX_00-DR-CR-0022

Sheet Number: 22 of 56

Status: A

Rev: M01



LEGEND:

PROPOSED OVERLAY

PROPOSED SURFACE AND BINDER

PROPOSED SURFACE, BINDER & BASE

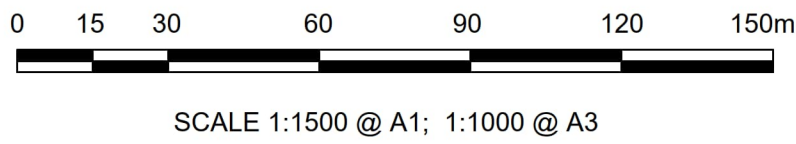
PROPOSED FULL DEPTH CONSTRUCTION

PROPOSED FOOTWAY CONSTRUCTION

PROPOSED CYCLEWAY CONSTRUCTION

SITE BOUNDARY LINE

TEMPORARY LAND ACQUISITION



Disclaimer

a. © National Transport Authority (NTA) 2023. This drawing is confidential and the copyright in it is owned by NTA. This drawing must not be either loaned, copied or otherwise reproduced in whole or in part or used for any purpose without the prior permission of NTA.

b. This drawing is to be used for the design element identified in the titlebox. Other information shown is to be considered indicative only. The drawing is to be read in conjunction with all other relevant design drawings.

c. O.S. data used for plans are printed under © Ordnance Survey Ireland Government of Ireland. All rights reserved. Licence Number 2023/OSI_NMA_180 National Transport Authority. All elevations are in metres and relate to OSI Geoid Model (OSGM15) Mean Head. All Co-ordinates are in Irish Transverse Mercator Grid (ITM) as defined by OSI active local GPS station.

d. Information concerning the position of apparatus shown on this drawing is based on drawings supplied by the utility owners and/or the utility works contractor, whilst every care has been taken as approximate and are intended for general guidance only and no representation is made by the NTA as to the accuracy, completeness, sufficiency or otherwise of this drawing and the position of the apparatus. The information contained herein does not purport to be comprehensive or final as the apparatus is subject to being altered and/or superceded. Recipients should not rely on this information. Any liabilities are hereby expressly disclaimed.

e. The information contained herein has been provided by the NTA but does not purport to be comprehensive or final. Recipients should not rely on the information. Neither the NTA nor any of its directors, officers, employees, agents, stakeholders or advisers make any representation or warranty as to, or accept any liability or responsibility in relation to, the adequacy, accuracy, reasonableness or completeness of the information provided as part of this document or any matter on which the information is based (including but not limited to loss or damage arising as a result of reliance by recipients on the information or any part of it). Any liabilities are hereby expressly disclaimed.



Rev	Date	Dwn	Chk'd	App'd	Description
M01	21/03/23	EM	AD	CA	ISSUE FOR PHASE 4: PLANNING

Údarás Náisiúnta Iompair
National Transport Authority

Date
21/03/23

Project Code
BCIDA

Scale
1:500 @ A1
1:1000 @ A3

Drawn
E.MINCHER

Checked
A.DUGGAN

QMS Code

Engineering Designer

MOTT
MACDONALD

Drawn
E.MINCHER

Checked
A.DUGGAN

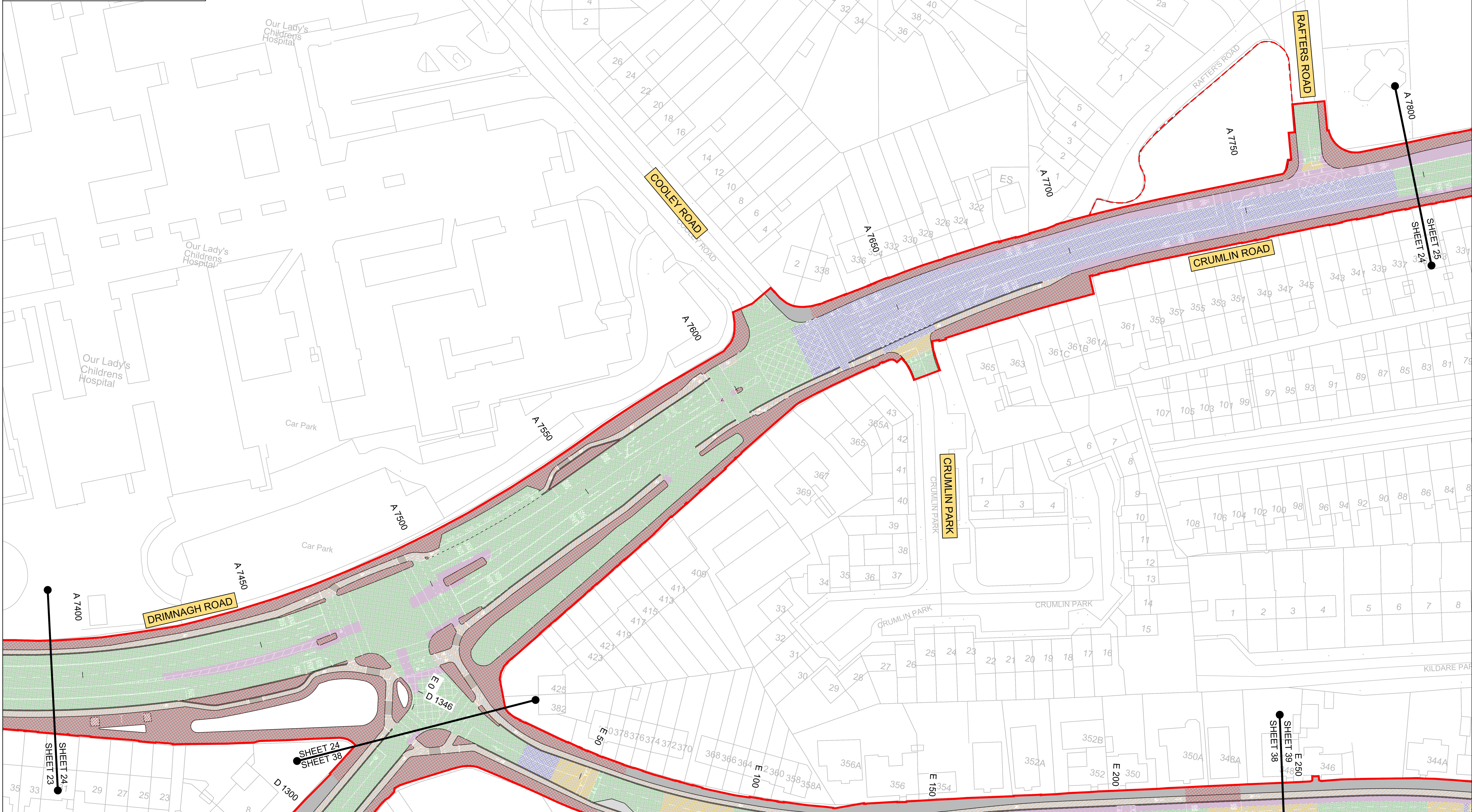
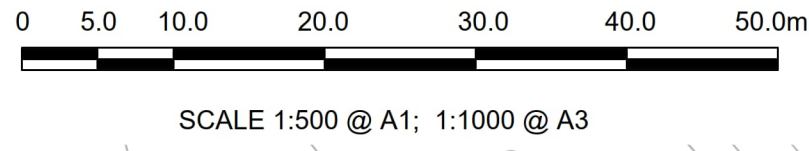
Approved
C.ACTON





Programme Title				
BUSCONNECTS DUBLIN CORE BUS CORRIDORS INFRASTRUCTURE WORKS				
Drawing Title				
TALLAGHT/CLONDALKIN TO CITY CENTRE CORE BUS CORRIDOR SCHEME PAVEMENT TREATMENT PLANS				
Drawing File Name		Sheet Number	Status	Rev
BCIDA-ACM-PAV_PV-0809_XX_00-DR-CR-0023		23 of 56	A	M01

DO NOT SCALE USE FIGURED DIMENSIONS ONLY

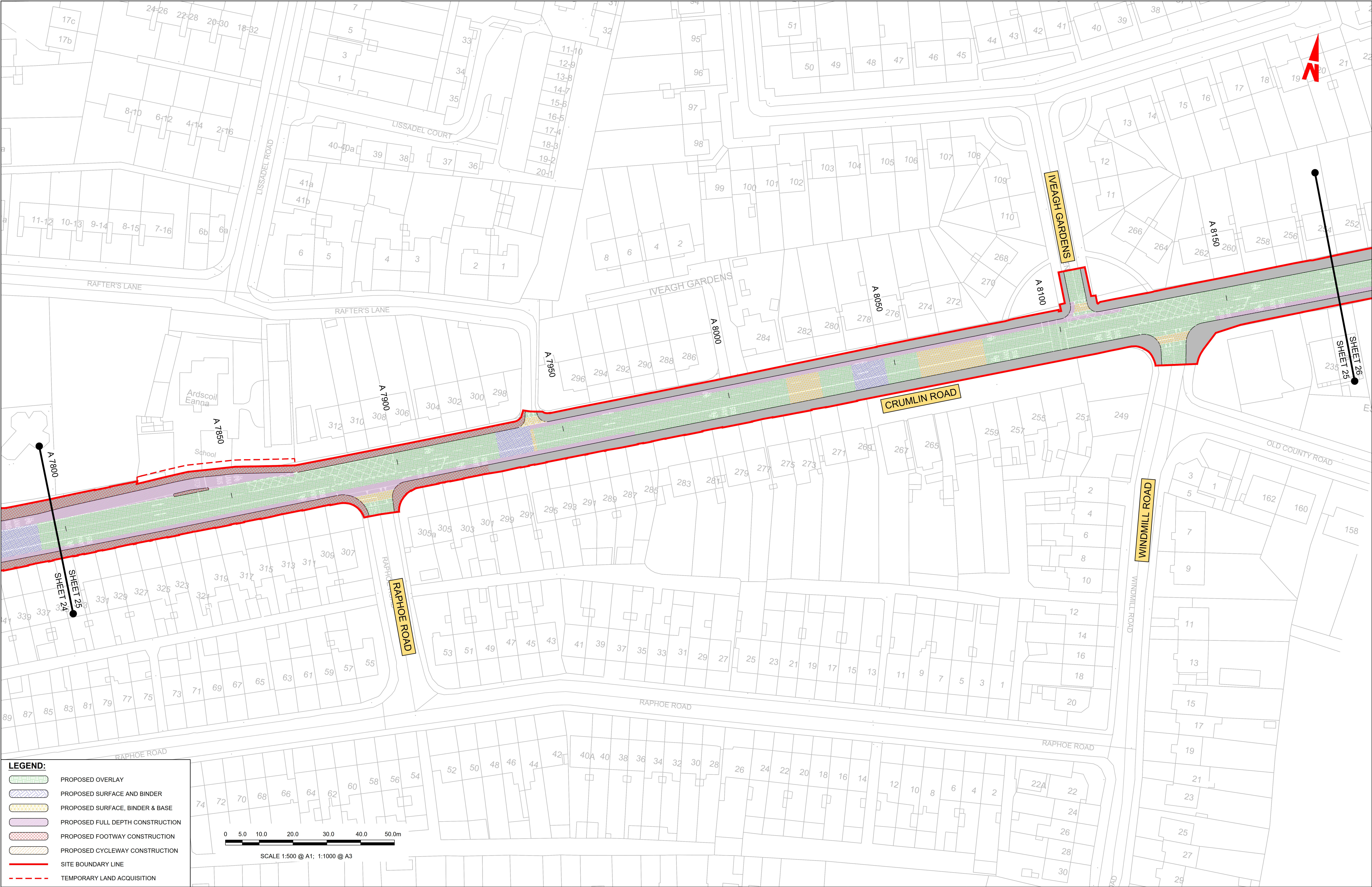
LEGEND:

- PROPOSED OVERLAY
- PROPOSED SURFACE AND BINDER
- PROPOSED SURFACE, BINDER & BASE
- PROPOSED FULL DEPTH CONSTRUCTION
- PROPOSED FOOTWAY CONSTRUCTION
- PROPOSED CYCLEWAY CONSTRUCTION
- SITE BOUNDARY LINE
- TEMPORARY LAND ACQUISITION



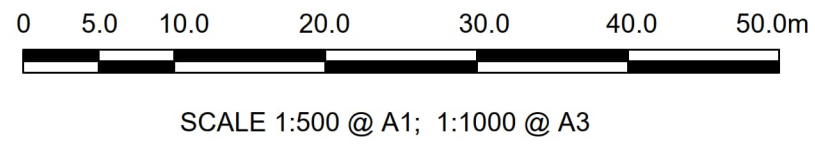
<p>Disclaimer</p> <p>a. © National Transport Authority (NTA) 2023. This drawing is confidential and the copyright in it is owned by NTA. This drawing must not be either loaned, copied or otherwise reproduced in whole or in part or used for any purpose without the prior permission of NTA.</p> <p>b. This drawing is to be used for the design element identified in the titlebox. Other information shown is to be considered indicative only. The drawing is to be read in conjunction with all other relevant design drawings.</p> <p>c. O.S. data used for plans are printed under © Ordnance Survey Ireland Government of Ireland. All rights reserved. Licence Number 2023/OSI_NMA_180 National Transport Authority. All elevations are in metres and relate to OSI Geoid Model (OSGM15) Malin Head. All Co-ordinates are in Irish</p> <p>d. Transverse Mercator Grid (ITM) as defined by OSI active local GPS station.</p> <p>e. The information contained herein has been provided by the NTA but does not purport to be comprehensive or final. Recipients should not rely on the information. Neither the NTA nor any of its directors, officers, employees, agents, stakeholders or advisers make any representation or warranty as to, or accept any liability or responsibility in relation to, the adequacy, accuracy, reasonableness or completeness of the information provided as part of this document or any matter on which the information is based (including but not limited to the damage arising as a result of reliance by recipients on the information or any part of it). Any liabilities are hereby expressly disclaimed.</p>		 <p>Project Ireland 2040 Building Ireland's Future</p>		<table><tr><th>Rev</th><th>Date</th><th>Drm</th><th>Chk'd</th><th>App'd</th><th>Description</th></tr><tr><td>M01</td><td>21/03/23</td><td>EM</td><td>AD</td><td>CA</td><td>ISSUE FOR PHASE 4: PLANNING</td></tr></table>					Rev	Date	Drm	Chk'd	App'd	Description	M01	21/03/23	EM	AD	CA	ISSUE FOR PHASE 4: PLANNING	<p>Client</p> <p> Údará Náisiúnta Iompair National Transport Authority</p>		<p>Engineering Designer</p> <p> </p>		<p>Programme Title</p> <p>BUSCONNECTS DUBLIN CORE BUS CORRIDORS INFRASTRUCTURE WORKS</p>			
Rev	Date	Drm	Chk'd	App'd	Description																							
M01	21/03/23	EM	AD	CA	ISSUE FOR PHASE 4: PLANNING																							
<p>Date</p> <p>21/03/23</p>		<p>Scale</p> <p>1:500 @ A1 1:1000 @ A3</p>		<p>Drawn</p> <p>E.MINCHER</p>		<p>Checked</p> <p>A.DUGGAN</p>		<p>Approved</p> <p>C.ACTON</p>		<p>Drawing Title</p> <p>TALLAGHT/CLONDALKIN TO CITY CENTRE CORE BUS CORRIDOR SCHEME PAVEMENT TREATMENT PLANS</p>																		
<p>Project Code</p> <p>BCIDA</p>		<p>Originator Code</p> <p>ACM</p>		<p>QMS Code</p>		<p>Drawing File Name</p> <p>BCIDA-ACM-PAV_PV-0809_XX_00-DR-CR-0024</p>		<p>Sheet Number</p> <p>24 of 56</p>		<p>Status</p> <p>A</p>	<p>Rev</p> <p>M01</p>																	




DO NOT SCALE USE FIGURED DIMENSIONS ONLY



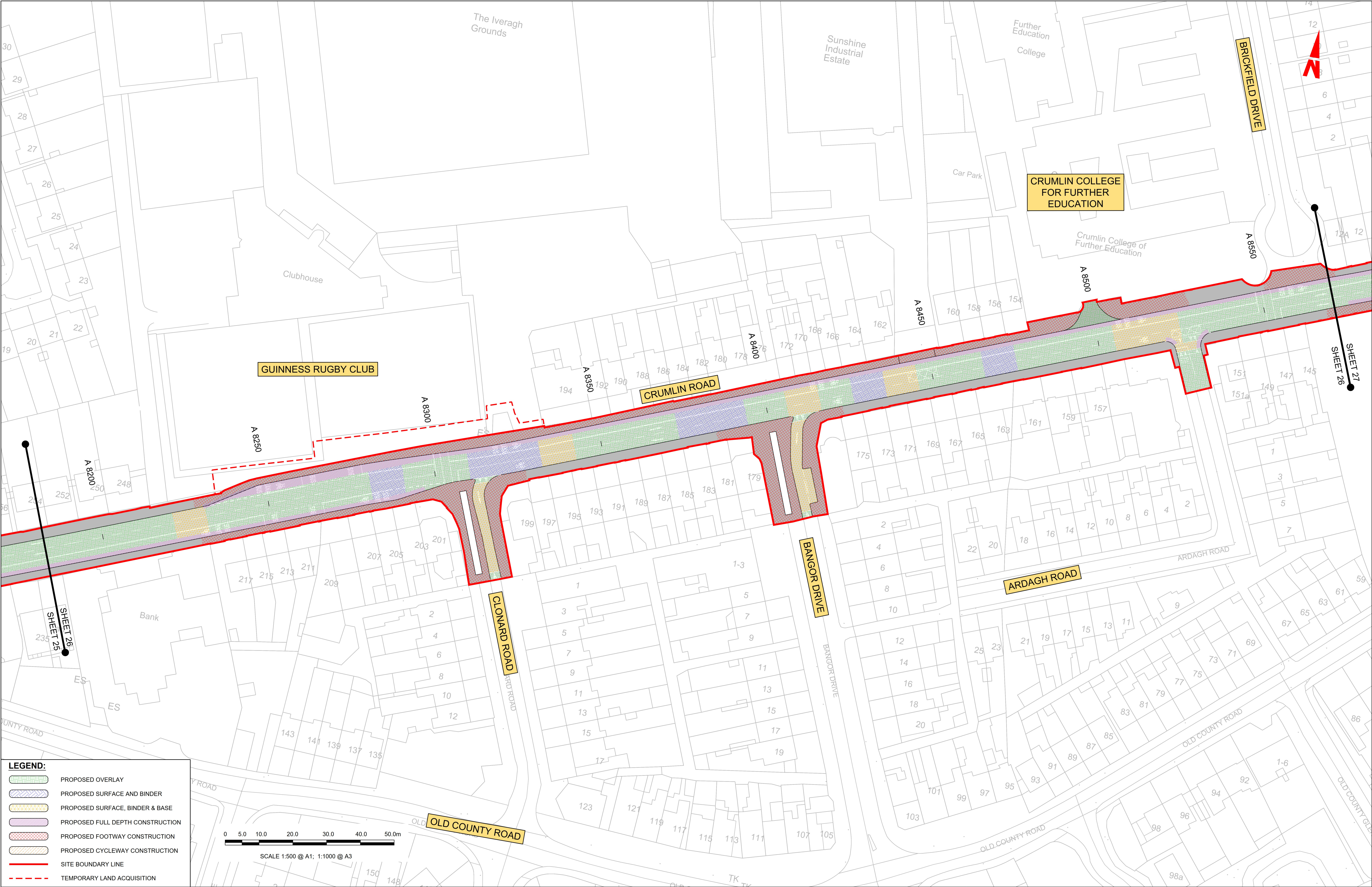
LEGEND:

- PROPOSED OVERLAY
- PROPOSED SURFACE AND BINDER
- PROPOSED SURFACE, BINDER & BASE
- PROPOSED FULL DEPTH CONSTRUCTION
- PROPOSED FOOTWAY CONSTRUCTION
- PROPOSED CYCLEWAY CONSTRUCTION
- SITE BOUNDARY LINE
- TEMPORARY LAND ACQUISITION



<p><small>Disclaimer</small></p> <p>a. © National Transport Authority (NTA) 2023. This drawing is confidential and the copyright in it is owned by NTA. This drawing must not be either loaned, copied or otherwise reproduced in whole or in part or used for any purpose without the prior permission of NTA.</p> <p>b. This drawing is to be used for the design element identified in the titlebox. Other information shown is to be considered indicative only. The drawing is to be read in conjunction with all other relevant design drawings.</p> <p>c. O.S. data used for plans are printed under © Ordnance Survey Ireland Government of Ireland. All rights reserved. Licence Number 2023/OSI_NMA_180 National Transport Authority. All elevations are in metres and relate to OSI Geoid Model (OSGM15) Mean Head. All Co-ordinates are in Irish Transverse Mercator Grid (ITM) as defined by OSI active local GPS station.</p> <p>d. Information concerning the position of apparatus shown on this drawing is based on drawings supplied by the utility owners and/or the utility works contractor, whilst every care has been taken in the preparation of this drawing, positions should be taken as approximate and are intended for general guidance only and no representation is made by the NTA as to the accuracy, completeness, sufficiency or otherwise of this drawing and the position of the apparatus. The information contained herein does not purport to be comprehensive or final as the apparatus is subject to being altered and/or superseded. Recipients should not rely on this information. Any liabilities are hereby expressly disclaimed.</p> <p>e. The information contained herein has been provided by the NTA but does not purport to be comprehensive or final. Recipients should not rely on the information. Neither the NTA nor any of its directors, officers, employees, agents, stakeholders or advisers make any representation or warranty as to, or accept any liability or responsibility in relation to, the adequacy, accuracy, reasonableness or completeness of the information provided as part of this document or any matter on which the information is based (including but not limited to loss or damage arising as a result of reliance by recipients on the information or any part of it). Any liabilities are hereby expressly disclaimed.</p>				<table><tr><th>Rev</th><th>Date</th><th>Drm</th><th>Chk'd</th><th>App'd</th><th>Description</th></tr><tr><td>M01</td><td>21/03/23</td><td>EM</td><td>AD</td><td>CA</td><td>ISSUE FOR PHASE 4: PLANNING</td></tr></table>	Rev	Date	Drm	Chk'd	App'd	Description	M01	21/03/23	EM	AD	CA	ISSUE FOR PHASE 4: PLANNING	<p>Client</p> <p> Údarás Náisiúnta Iompair National Transport Authority</p>	<p>Engineering Designer</p> <p> MOTT MACDONALD</p>	<p>Programme Title</p> <p>BUSCONNECTS DUBLIN CORE BUS CORRIDORS INFRASTRUCTURE WORKS</p> <p>Drawing Title</p> <p>TALLAGHT/CLONDALKIN TO CITY CENTRE CORE BUS CORRIDOR SCHEME PAVEMENT TREATMENT PLANS</p>	<p>Drawing File Name</p> <p>BCIDA-ACM-PAV_PV-0809_XX_00-DR-CR-0025</p>	<p>Sheet Number</p> <p>25 of 56</p>	<p>Status</p> <p>A</p>	<p>Rev</p> <p>M01</p>
Rev	Date	Drm	Chk'd	App'd	Description																		
M01	21/03/23	EM	AD	CA	ISSUE FOR PHASE 4: PLANNING																		

DO NOT SCALE USE FIGURED DIMENSIONS ONLY



LEGEND:

PROPOSED OVERLAY

PROPOSED SURFACE AND BINDER

PROPOSED SURFACE, BINDER & BASE

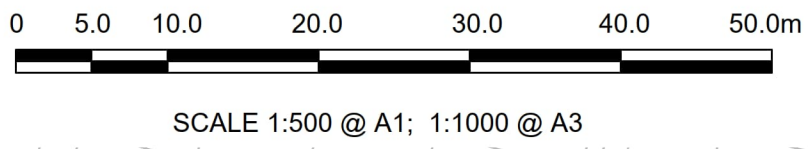
PROPOSED FULL DEPTH CONSTRUCTION

PROPOSED FOOTWAY CONSTRUCTION

PROPOSED CYCLEWAY CONSTRUCTION

SITE BOUNDARY LINE

TEMPORARY LAND ACQUISITION



Disclaimer

a. © National Transport Authority (NTA) 2023. This drawing is confidential and the copyright in it is owned by NTA. This drawing must not be either loaned, copied or otherwise reproduced in whole or in part or used for any purpose without the prior permission of NTA.

b. This drawing is to be used for the design element identified in the titlebox. Other information shown is to be considered indicative only. The drawing is to be read in conjunction with all other relevant design drawings.

c. O.S. data used for plans are printed under © Ordnance Survey Ireland Government of Ireland. All rights reserved. Licence Number 2023/OSI_NMA_180 National Transport Authority. All elevations are in metres and relate to OSI Geoid Model (OSGM15) Malin Head. All Co-ordinates are in Irish Transverse Mercator Grid (ITM) as defined by OSI active local GPS station.

d. Information concerning the position of apparatus shown on this drawing is based on drawings supplied by the utility owners and/or the utility works contractor, whilst every care has been taken in the preparation of this drawing, positions should be taken as approximate and are intended for general guidance only and no representation is made by the NTA as to the accuracy, completeness, sufficiency or otherwise of this drawing and the position of the apparatus. The information contained herein does not purport to be comprehensive or final as the apparatus is subject to being altered and/or superceded. Recipients should not rely on this information. Any liabilities are hereby expressly disclaimed.

e. The information contained herein has been provided by the NTA but does not purport to be comprehensive or final. Recipients should not rely on the information. Neither the NTA nor any of its directors, officers, employees, agents, stakeholders or advisers make any representation or warranty as to, or accept any liability or responsibility in relation to, the adequacy, accuracy, reasonableness or completeness of the information provided as part of this document or any matter on which the information is based (including but not limited to loss or damage arising as a result of reliance by recipients on the information or any part of it). Any liabilities are hereby expressly disclaimed.



Rev	Date	Drm	Chk'd	App'd	Description
M01	21/03/23	EM	AD	CA	ISSUE FOR PHASE 4: PLANNING

Client

NTA

Údarás Náisiúnta Iompair

National Transport Authority

Date

21/03/23

Project Code

BCIDA

Scale

1:500 @ A1
1:1000 @ A3

Originator Code

ACM

Engineering Designer

AECOM

MOTT MACDONALD

Drawn

E.MINCHER

Checked

A.DUGGAN

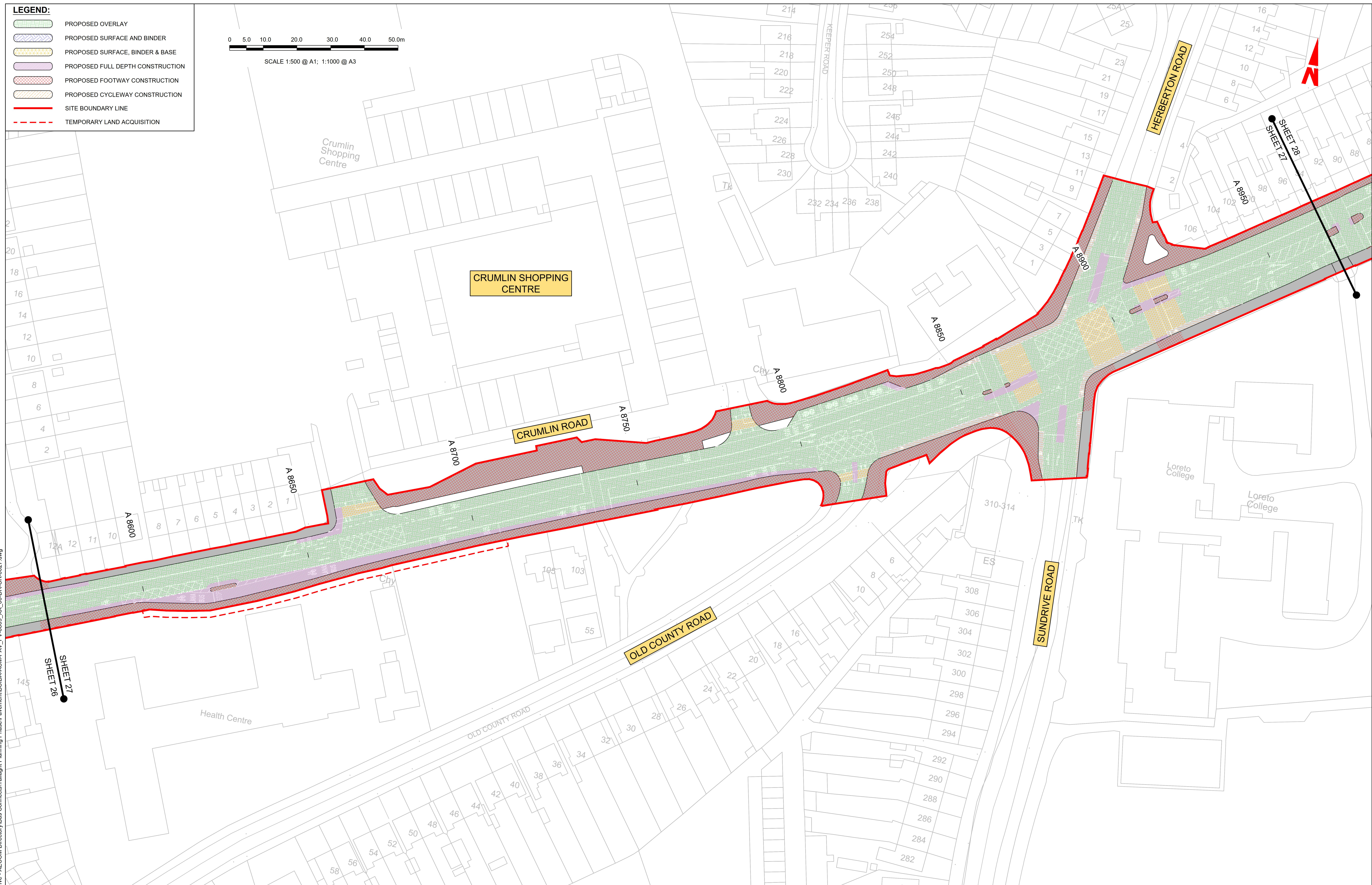
Approved




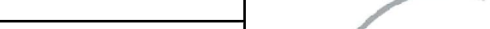
C.ACTON

QMS Code

Programme Title BUSCONNECTS DUBLIN CORE BUS CORRIDORS INFRASTRUCTURE WORKS			
Drawing Title TALLAGHT/CLONDALKIN TO CITY CENTRE CORE BUS CORRIDOR SCHEME PAVEMENT TREATMENT PLANS			
Drawing File Name BCIDA-ACM-PAV_PV-0809_XX_00-DR-CR-0026	Sheet Number 26 of 56	Status A	Rev M01

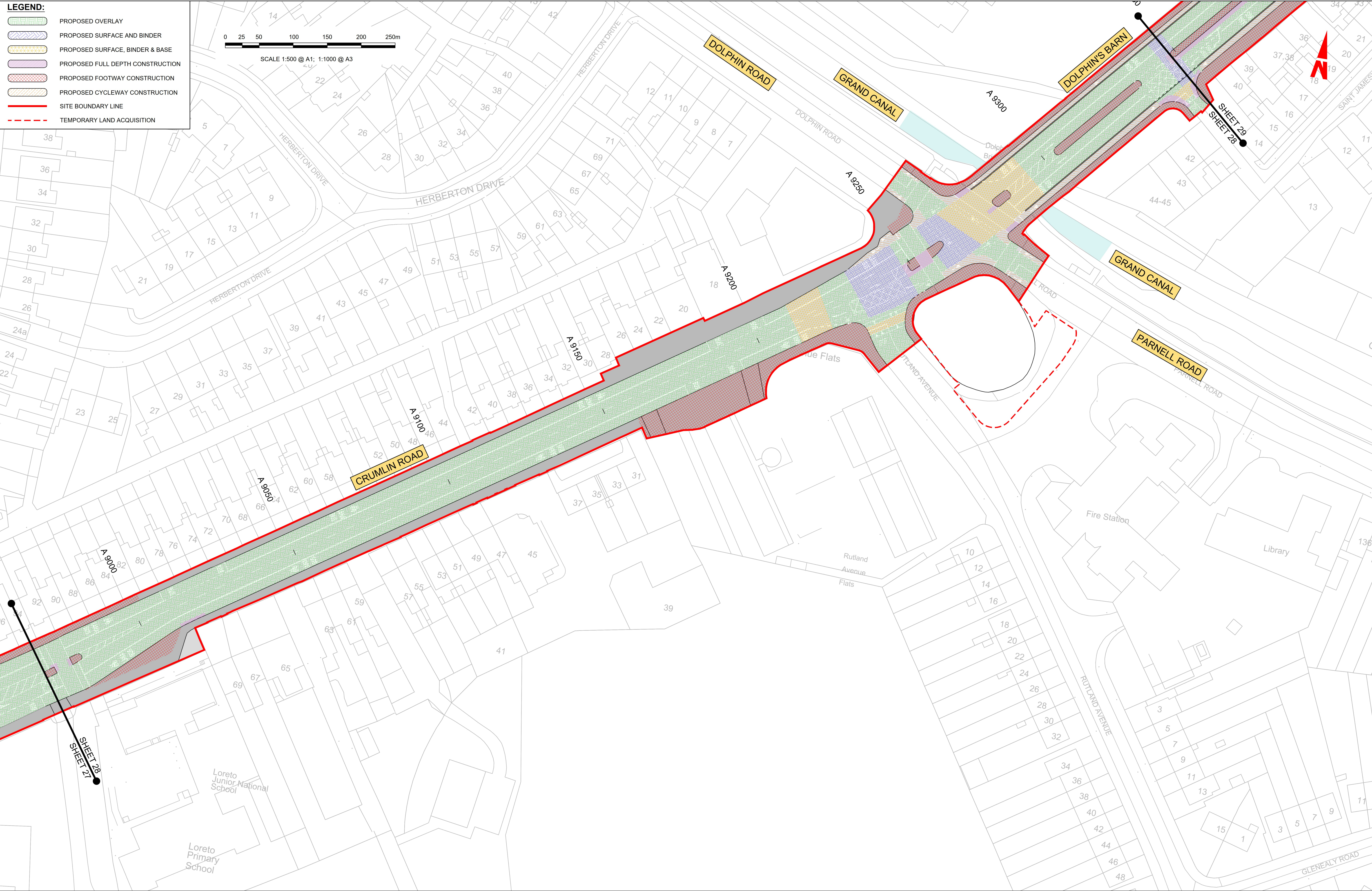
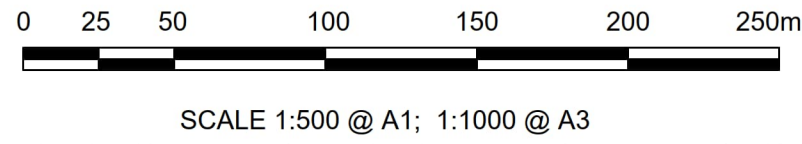
DO NOT SCALE USE FIGURED DIMENSIONS ONLY



<p>Disclaimer</p> <p>a. © National Transport Authority (NTA) 2023. This drawing is confidential and the copyright is owned by NTA. This drawing must not be either loaned, copied or otherwise reproduced in whole or in part for use for any purpose without the prior permission of NTA.</p> <p>b. This drawing is to be used for the design element identified in the title block. Other information is to be considered indicative only. The drawing is to be read in conjunction with all other relevant design drawings.</p> <p>c. OS data used for plans are printed under Ordnance Survey Government of Ireland. All rights reserved. Licence Number 2023/056. NMA, 180 National Transport Authority. All elevations are in metres and relate to OSI Geoid Model (OSGM15) Mean Head. All Co-ordinates are in Irish Transverse Mercator Grid (ITM) as defined by OSI active local GPS station.</p> <p>d. Information concerning the position of apparatus shown on this drawing is based on drawings supplied by the utility owners and/or the utility works contractor, whilst every care has been taken in the preparation of this drawing, positions should be taken as agreed for general guidance only and no representation is made by the NTA as to the accuracy, completeness, sufficiency or otherwise of this drawing and the position of the apparatus. The information contained herein does not purport to be comprehensive or final as the apparatus is subject to being altered and/or superseded. Recipients should not rely on this information. Any liabilities are hereby expressly disclaimed.</p> <p>e. The information contained herein has been provided by the NTA but does not purport to be comprehensive or final. Recipients should not rely on the information. Neither the NTA nor any of its directors, officers, employees, agents, stakeholders or advisers make any representation or warranty as to, or accept any liability or responsibility in relation to, the adequacy, accuracy, reasonableness or completeness of guidance information provided as part of this document or any matter on which the information is based (including but not limited to loss or damage arising as a result of reliance by recipients on the information or any part of it). Any liabilities are hereby expressly disclaimed.</p>										Rev	Date	Dmn	Chk'd	App'd	Description	Client	Engineering Designer	Programme Title
M01	21/03/23	EM	AD	CA		ISSUE FOR PHASE 4: PLANNING	<div><div>Náisiúnta Iompair National Transport Authority</div></div> <div><div>AECOM</div></div> <div><div>MOTT MACDONALD</div></div>		<div>BUSCONNECTS DUBLIN CORE BUS CORRIDORS INFRASTRUCTURE WORKS</div> <div>TALLAGHT/CLONALKIN TO CITY CENTRE CORE BUS CORRIDOR SCHEME PAVEMENT TREATMENT PLANS</div>									
<div><div>Project Ireland 2040 Building Ireland's Future</div></div>																		
Date	21/03/23	Scale	1:500 @ A1 1:1000 @ A3				Drawn	Checked	Approved									
Project Code	BCIDA	Originator Code	ACM				E.MINCHER	A.DUGGAN	C.ACTON									
<div>Drawing File Name</div> <div>BCIDA-ACM-PAV_PV-0809_XX_00-DR-CR-0027</div>																		
<div>Sheet Number</div> <div>27 of 56</div>																		
<div>Status</div> <div>A</div>																		
<div>Rev</div> <div>M01</div>																		

LEGEND:

- PROPOSED OVERLAY
- PROPOSED SURFACE AND BINDER
- PROPOSED SURFACE, BINDER & BASE
- PROPOSED FULL DEPTH CONSTRUCTION
- PROPOSED FOOTWAY CONSTRUCTION
- PROPOSED CYCLEWAY CONSTRUCTION
- SITE BOUNDARY LINE
- TEMPORARY LAND ACQUISITION



Disclaimer

a. © National Transport Authority (NTA) 2023. This drawing is confidential and the copyright in it is owned by NTA. This drawing must not be either loaned, copied or otherwise reproduced in whole or in part or used for any purpose without the prior permission of NTA.

b. This drawing is to be used for the design element identified in the titlebox. Other information shown is to be considered indicative only. The drawing is to be read in conjunction with all other relevant design drawings.

c. O.S. data used for plans are printed under © Ordnance Survey Ireland Government of Ireland. All rights reserved. Licence Number 2023/OSI_NMA_180 National Transport Authority. All elevations are in metres and relate to OSI Geoid Model (OSGM15) Malin Head. All Co-ordinates are in Irish Transverse Mercator Grid (ITM) as defined by OSI active local GPS station.

d. Information concerning the position of apparatus shown on this drawing is based on drawings supplied by the utility owners and/or the utility works contractor, whilst every care has been taken in the preparation of this drawing, positions should be taken as approximate and are intended for general guidance only and no representation is made by the NTA as to the accuracy, completeness, sufficiency or otherwise of this drawing and the position of the apparatus. The information contained herein does not purport to be comprehensive or final as the apparatus is subject to being altered and/or superceded. Recipients should not rely on this information. Any liabilities are hereby expressly disclaimed.

e. The information contained herein has been provided by the NTA but does not purport to be comprehensive or final. Recipients should not rely on the information. Neither the NTA nor any of its directors, officers, employees, agents, stakeholders or advisers make any representation or warranty as to, or accept any liability or responsibility in relation to, the adequacy, accuracy, reasonableness or completeness of the information provided as part of this document or any matter on which the information is based (including but not limited to loss or damage arising as a result of reliance by recipients on the information or any part of it). Any liabilities are hereby expressly disclaimed.

Rev	Date	Drm	Chk'd	App'd	Description
M01	21/03/23	EM	AD	CA	ISSUE FOR PHASE 4: PLANNING

Building Ireland's Future

Údarás Náisiúnta Iompair
National Transport Authority

Date: 21/03/23

Scale: 1:500 @ A1, 1:1000 @ A3

Project Code: BCIDA

Originator Code: ACM

Drawn: E.MINCHER

Checked: A.DUGGAN

QMS Code:

Engineering Designer: **AECOM**

Approved: **MOTT MACDONALD**

Client: **BUSCONNECTS DUBLIN**

Programme Title: **CORE BUS CORRIDORS INFRASTRUCTURE WORKS**

Drawing Title: **TALLAGHT/CLONDALKIN TO CITY CENTRE CORE BUS CORRIDOR SCHEME PAVEMENT TREATMENT PLANS**

Drawing File Name: BCIDA-ACM-PAV_PV-0809_XX_00-DR-CR-0028

Sheet Number: 28 of 56

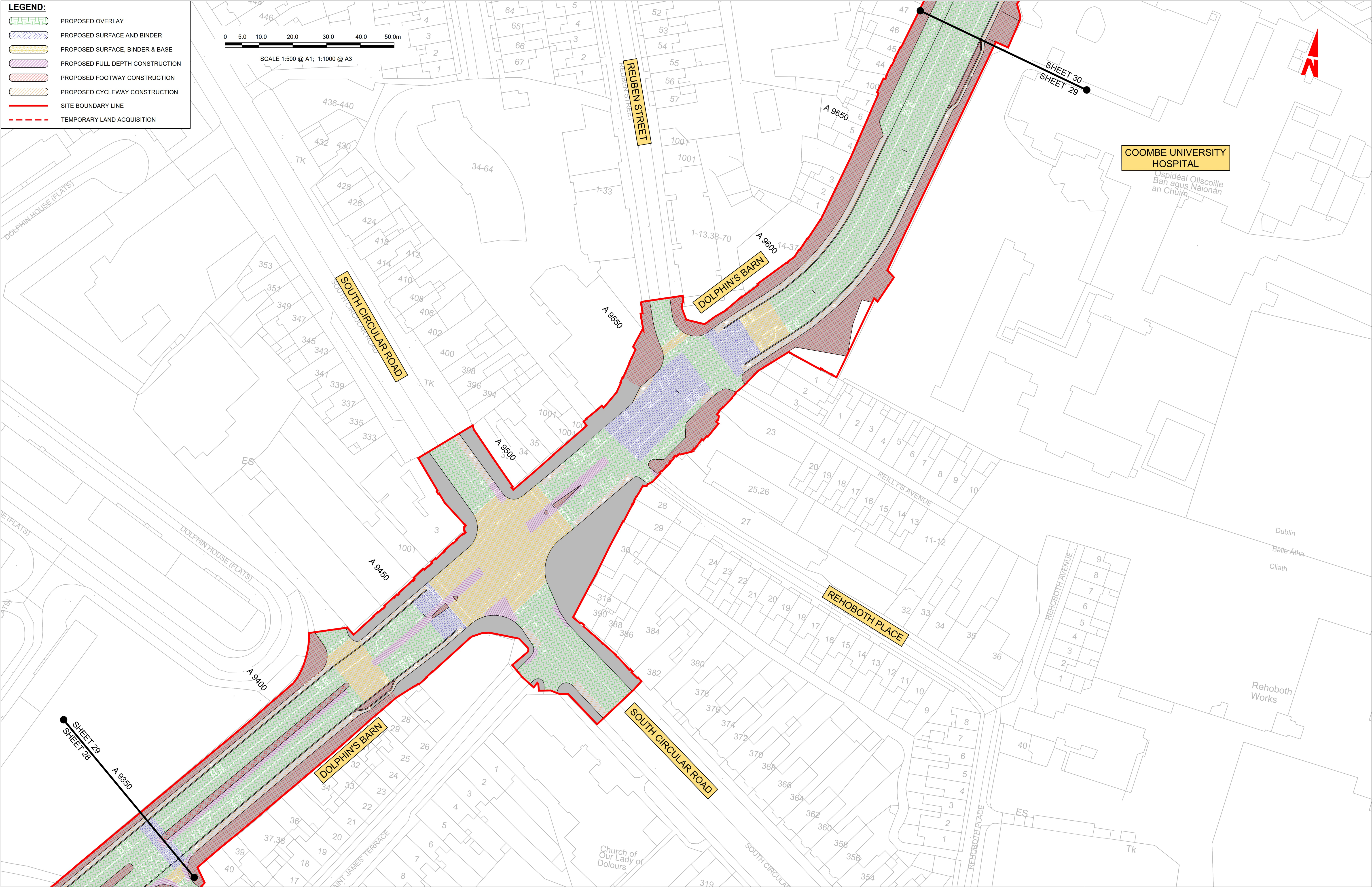
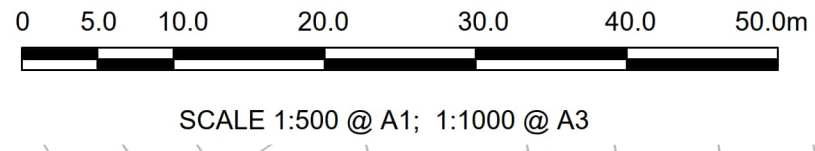
Status: A

Rev: M01

DO NOT SCALE USE FIGURED DIMENSIONS ONLY

LEGEND:

- PROPOSED OVERLAY
- PROPOSED SURFACE AND BINDER
- PROPOSED SURFACE, BINDER & BASE
- PROPOSED FULL DEPTH CONSTRUCTION
- PROPOSED FOOTWAY CONSTRUCTION
- PROPOSED CYCLEWAY CONSTRUCTION
- SITE BOUNDARY LINE
- TEMPORARY LAND ACQUISITION



Disclaimer

a. © National Transport Authority (NTA) 2023. This drawing is confidential and the copyright in it is owned by NTA. This drawing must not be either loaned, copied or otherwise reproduced in whole or in part or used for any purpose without the prior permission of NTA.

b. This drawing is to be used for the design element identified in the titlebox. Other information shown is to be considered indicative only. The drawing is to be read in conjunction with all other relevant design drawings.

c. O.S. data used for plans are printed under © Ordnance Survey Ireland Government of Ireland. All rights reserved. Licence Number 2023/OSI_NMA_180 National Transport Authority. All elevations are in metres and relate to OSI Geoid Model (OSGM15) Malin Head. All Co-ordinates are in Irish Transverse Mercator Grid (ITM) as defined by OSI active local GPS station.

d. Information concerning the position of apparatus shown on this drawing is based on drawings supplied by the utility owners and/or the utility works contractor, whilst every care has been taken in the preparation of this drawing, positions should be taken as approximate and are intended for general guidance only and no representation is made by the NTA as to the accuracy, completeness, sufficiency or otherwise of this drawing and the position of the apparatus. The information contained herein does not purport to be comprehensive or final as the apparatus is subject to being altered and/or superceded. Recipients should not rely on this information. Any liabilities are hereby expressly disclaimed.

e. The information contained herein has been provided by the NTA but does not purport to be comprehensive or final. Recipients should not rely on the information. Neither the NTA nor any of its directors, officers, employees, agents, stakeholders or advisers make any representation or warranty as to, or accept any liability or responsibility in relation to, the adequacy, accuracy, reasonableness or completeness of the information provided as part of this document or any matter on which the information is based (including but not limited to loss or damage arising as a result of reliance by recipients on the information or any part of it). Any liabilities are hereby expressly disclaimed.

Project Ireland 2040

Building Ireland's Future

Rev	Date	Drm	Chk'd	App'd	Description
M01	21/03/23	EM	AD	CA	ISSUE FOR PHASE 4: PLANNING

NTA

Údarás Náisiúnta Iompair

National Transport Authority

Date: 21/03/23

Project Code: BCIDA

Scale: 1:500 @ A1, 1:1000 @ A3

Originator Code: ACM

Drawn: E.MINCHER

Checked: A.DUGGAN

QMS Code:

Engineering Designer: **MOTT MACDONALD**

Approved: C.ACTON

Programme Title

BUSCONNECTS DUBLIN

CORE BUS CORRIDORS INFRASTRUCTURE WORKS

Drawing Title

TALLAGHT/CLONDALKIN TO CITY CENTRE CORE BUS CORRIDOR SCHEME PAVEMENT TREATMENT PLANS

Drawing File Name: BCIDA-ACM-PAV_PV-0809_XX_00-DR-CR-0029

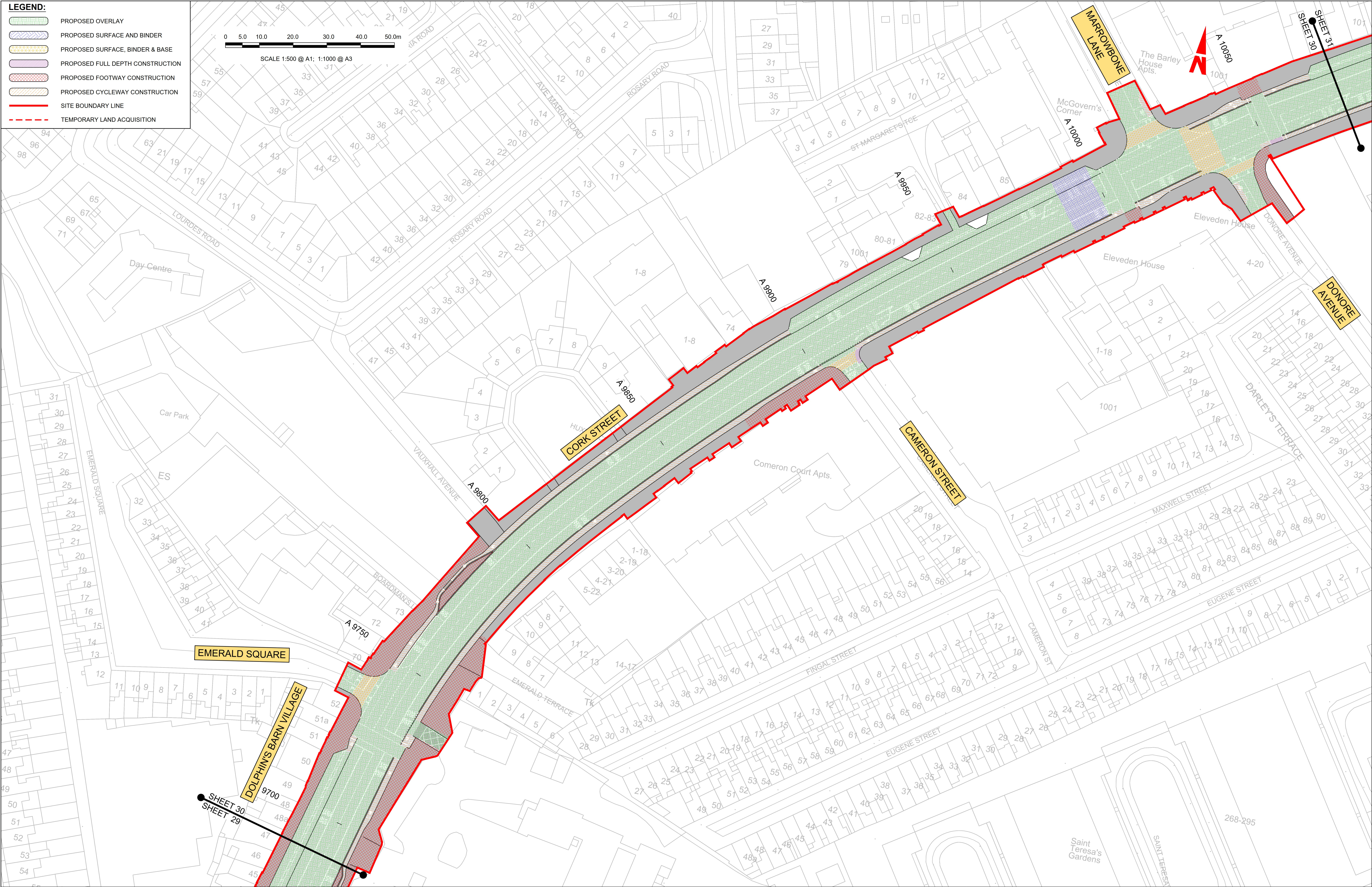
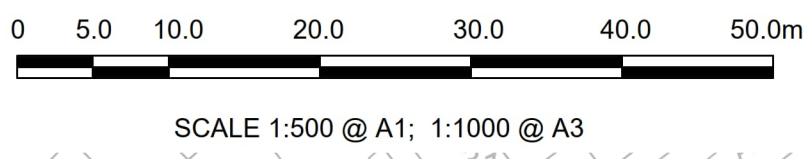
Sheet Number: 29 of 56

Status: A

Rev: M01

LEGEND:

- PROPOSED OVERLAY
- PROPOSED SURFACE AND BINDER
- PROPOSED SURFACE, BINDER & BASE
- PROPOSED FULL DEPTH CONSTRUCTION
- PROPOSED FOOTWAY CONSTRUCTION
- PROPOSED CYCLEWAY CONSTRUCTION
- SITE BOUNDARY LINE
- TEMPORARY LAND ACQUISITION



Disclaimer

a. © National Transport Authority (NTA) 2023. This drawing is confidential and the copyright in it is owned by NTA. This drawing must not be either loaned, copied or otherwise reproduced in whole or in part or used for any purpose without the prior permission of NTA.

b. This drawing is to be used for the design element identified in the titlebox. Other information shown is to be considered indicative only. The drawing is to be read in conjunction with all other relevant design drawings.

c. O.S. data used for plans are printed under © Ordnance Survey Ireland Government of Ireland. All rights reserved. Licence Number 2023/OSI_NMA_180 National Transport Authority. All elevations are in metres and relate to OSI Geoid Model (OSGM15) Mean Head. All Co-ordinates are in Irish Transverse Mercator Grid (ITM) as defined by OSI active local GPS station.

d. Information concerning the position of apparatus shown on this drawing is based on drawings supplied by the utility owners and/or the utility works contractor, whilst every care has been taken in the preparation of this drawing, positions should be taken as approximate and are intended for general guidance only and no representation is made by the NTA as to the accuracy, completeness, sufficiency or otherwise of this drawing and the position of the apparatus. The information contained herein does not purport to be comprehensive or final as the apparatus is subject to being altered and/or superceded. Recipients should not rely on this information. Any liabilities are hereby expressly disclaimed.

e. The information contained herein has been provided by the NTA but does not purport to be comprehensive or final. Recipients should not rely on the information. Neither the NTA nor any of its directors, officers, employees, agents, stakeholders or advisers make any representation or warranty as to, or accept any liability or responsibility in relation to, the adequacy, accuracy, reasonableness or completeness of the information provided as part of this document or any matter on which the information is based (including but not limited to loss or damage arising as a result of reliance by recipients on the information or any part of it). Any liabilities are hereby expressly disclaimed.

Rev	Date	Drm	Chk'd	App'd	Description
M01	21/03/23	EM	AD	CA	ISSUE FOR PHASE 4: PLANNING

Building Ireland's Future

Údarás Náisiúnta Iompair
National Transport Authority

Date: 21/03/23

Project Code: BCIDA

Scale: 1:500 @ A1
1:1000 @ A3

Originator Code: ACM

Engineering Designer: AECOM

Checked: A.DUGGAN

Approved: C.ACTON

Client: **NTA**

Programme Title: **BUSCONNECTS DUBLIN
CORE BUS CORRIDORS INFRASTRUCTURE WORKS**

Drawing Title: **TALLAGHT/CLONDALKIN TO CITY CENTRE CORE BUS CORRIDOR SCHEME
PAVEMENT TREATMENT PLANS**

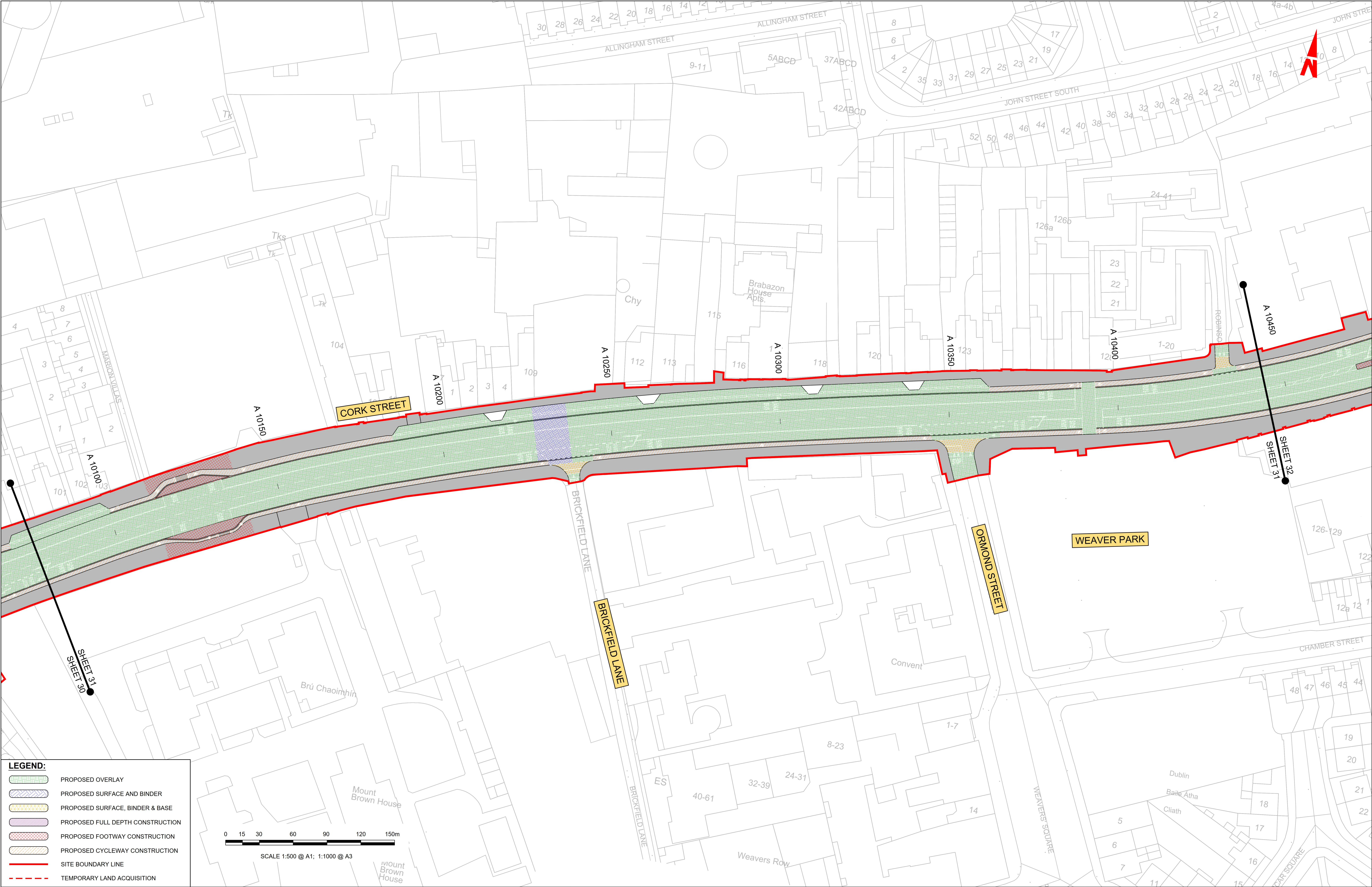
Drawing File Name: BCIDA-ACM-PAV_PV-0809_XX_00-DR-CR-0030

Sheet Number: 30 of 56

Status: A

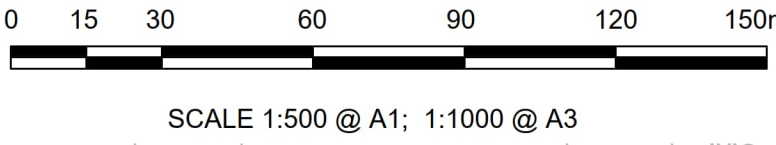
Rev: M01

DO NOT SCALE USE FIGURED DIMENSIONS ONLY



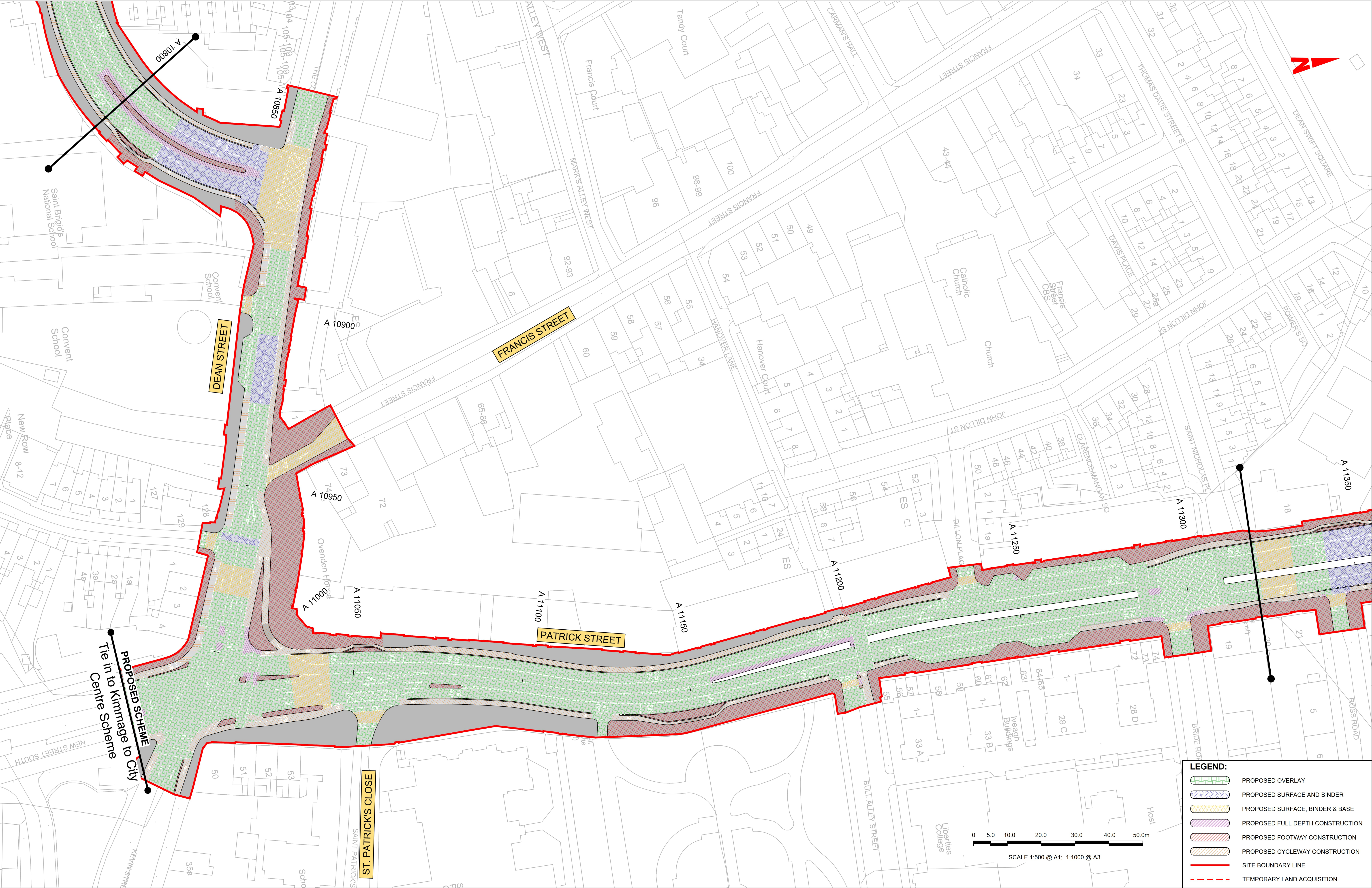
LEGEND:

- PROPOSED OVERLAY
- PROPOSED SURFACE AND BINDER
- PROPOSED SURFACE, BINDER & BASE
- PROPOSED FULL DEPTH CONSTRUCTION
- PROPOSED FOOTWAY CONSTRUCTION
- PROPOSED CYCLEWAY CONSTRUCTION
- SITE BOUNDARY LINE
- TEMPORARY LAND ACQUISITION



<p>Disclaimer</p> <p>a. © National Transport Authority (NTA) 2023. This drawing is confidential and the copyright in it is owned by NTA. This drawing must not be either loaned, copied or otherwise reproduced in whole or in part or used for any purpose without the prior permission of NTA.</p> <p>b. This drawing is to be used for the design element identified in the titlebox. Other information shown is to be considered indicative only. The drawing is to be read in conjunction with all other relevant design drawings.</p> <p>c. O.S. data used for plans are printed under © Ordnance Survey Ireland Government of Ireland. All rights reserved. Licence Number 2023/OSI_NMA_180 National Transport Authority. All elevations are in metres and relate to OSI Geoid Model (OSGM15) Malin Head. All Co-ordinates are in Irish</p>		<p>Transverse Mercator Grid (ITM) as defined by OSI active local GPS station.</p> <p>d. Information concerning the position of apparatus shown on this drawing is based on drawings supplied by the utility owners and/or the utility works contractor, whilst every care has been taken in the preparation of this drawing, positions should be taken as approximate and are intended for general guidance only and no representation is made by the NTA as to the accuracy, completeness, sufficiency or otherwise of this drawing and the position of the apparatus. The information contained herein does not purport to be comprehensive or final as the apparatus is subject to being altered and/or superseded. Recipients should not rely on this information. Any liabilities are hereby expressly disclaimed.</p>		<p>e. The information contained herein has been provided by the NTA but does not purport to be comprehensive or final. Recipients should not rely on the information. Neither the NTA nor any of its directors, officers, employees, agents, stakeholders or advisers make any representation or warranty as to, or accept any liability or responsibility in relation to, the adequacy, accuracy, reasonableness or completeness of the information provided as part of this document or any matter on which the information is based (including but not limited to loss or damage arising as a result of reliance by recipients on the information or any part of it). Any liabilities are hereby expressly disclaimed.</p>		<div><div><div><div><div><div></div><div></div><div></div><div></div><div></div></div><div><div></div><div></div><div></div><div></div><div></div></div><div><div></div><div></div><div></div><div></div><div></div></div><div><div></div><div></div><div></div><div></div><div></div></div><div><div></div><div></div><div></div><div></div><div></div></div></div><div><div></div><div></div><div></div><div></div><div></div></div><div><div></div><div></div><div></div><div></div><div></div></div><div><div></div><div></div><div></div><div></div><div></div></div><div><div></div><div></div><div></div><div></div><div></div></div></div><div><div></div><div></div><div></div><div></div><div></div></div><div><div></div><div></div><div></div><div></div><div></div></div><div><div></div><div></div><div></div><div></div><div></div></div><div><div></div><div></div><div></div><div></div><div></div></div></div><div><div></div><div></div><div></div><div></div><div></div></div><div><div></div><div></div><div></div><div></div><div></div></div><div><div></div><div></div><div></div><div></div><div></div></div><div><div></div><div></div><div></div><div></div><div></div></div></div> <div><div></div><div></div><div></div><div></div><div></div></div> <div><div></div><div></div><div></div><div></div><div></div></div> <div><div></div><div></div><div></div><div></div><div></div></div> <div><div></div><div></div><div></div><div></div><div></div></div> <div><div></div><div></div><div></div><div></div><div></div></div> <div><div></div><div></div><div></div><div></div><div></div></div> <div><div></div><div></div><div></div><div></div><div></div></div> <div><div></div><div></div><div></div><div></div><div></div></div> <div><div></div><div></div><div></div><div></div><div></div></div> <div><div></div><div></div><div></div><div></div><div></div></div> <div><div></div><div></div><div></div><div></div><div></div></div> <div><div></div><div></div><div></div><div></div><div></div></div> <div><div></div><div></div><div></div><div></div><div></div></div> <div><div></div><div></div><div></div><div></div><div></div></div> <div><div></div><div></div><div></div><div></div><div></div></div> <div><div></div><div></div><div></div><div></div><div></div></div> <div><div></div><div></div><div></div><div></div><div></div></div> <div><div></div><div></div><div></div><div></div><div></div></div> <div><div></div><div></div><div></div><div></div><div></div></div> <div><div></div><div></div><div></div><div></div><div></div></div> <div><div></div><div></div><div></div><div></div><div></div></div> <div><div></div><div></div><div></div><div></div><div></div></div> <div><div></div><div></div><div></div><div></div><div></div></div> <div><div></div><div></div><div></div><div></div><div></div></div> <div><div></div><div></div><div></div><div></div><div></div></div> <div><div></div><div></div><div></div><div></div><div></div></div> <div><div></div><div></div><div></div><div></div><div></div></div> <div><div></div><div></div><div></div><div></div><div></div></div> <div><div></div><div></div><div></div><div></div><div></div></div> <div><div></div><div></div><div></div><div></div><div></div></div> <div><div></div><div></div><div></div><div></div><div></div></div> <div><div></div><div></div><div></div><div></div><div></div></div> <div><div></div><div></div><div></div><div></div><div></div></div> <div><div></div><div></div><div></div><div></div><div></div></div> <div><div></div><div></div><div></div><div></div><div></div></div> <div><div></div><div></div><div></div><div></div><div></div></div> <div><div></div><div></div><div></div><div></div><div></div></div> <div><div></div><div></div><div></div><div></div><div></div></div> <div><div></div><div></div><div></div><div></div><div></div></div> <div><div></div><div></div><div></div><div></div><div></div></div> <div><div></div><div></div><div></div><div></div><div></div></div> <div><div></div><div></div><div></div><div></div><div></div></div> <div><div></div><div></div><div></div><div></div><div></div></div> <div><div></div><div></div><div></div><div></div><div></div></div> <div><div></div><div></div><div></div><div></div><div></div></div> <div><div></div><div></div><div></div><div></div><div></div></div> <div><div></div><div></div><div></div><div></div><div></div></div> <div><div></div><div></div><div></div><div></div><div></div></div> <div><div></div><div></div><div></div><div></div><div></div></div> <div><div></div><div></div><div></div><div></div><div></div></div> <div><div></div><div></div><div></div><div></div><div></div></div> <div><div></div><div></div><div></div><div></div><div></div></div> <div><div></div><div></div><div></div><div></div><div></div></div> <div><div></div><div></div><div></div><div></div><div></div></div> <div><div></div><div></div><div></div><div></div><div></div></div> <div><div></div><div></div><div></div><div></div><div></div></div> <div><div></div><div></div><div></div><div></div><div></div></div> <div><div></div><div></div><div></div><div></div><div></div></div> <div><div></div><div></div><div></div><div></div><div></div></div> <div><div></div><div></div><div></div><div></div><div></div></div> <div><div></div><div></div><div></div><div></div><div></div></div> <div><div></div><div></div><div></div><div></div><div></div></div> <div><div></div><div></div><div></div><div></div><div></div></div> <div><div></div><div></div><div></div><div></div><div></div></div> <div><div></div><div></div><div></div><div></div><div></div></div> <div><div></div><div></div><div></div><div></div><div></div></div> <div><div></div><div></div><div></div><div></div><div></div></div> <div><div></div><div></div><div></div><div></div><div></div></div> <div><div></div><div></div><div></div><div></div><div></div></div> <div><div></div><div></div><div></div><div></div><div></div></div> <div><div></div><div></div><div></div><div></div><div></div></div> <div><div></div><div></div><div></div><div></div><div></div></div> <div><div></div><div></div><div></div><div></div><div></div></div> <div><div></div><div></div><div></div><div></div><div></div></div> <div><div></div><div></div><div></div><div></div><div></div></div> <div><div></div><div></div><div></div><div></div><div></div></div> <div><div></div><div></div><div></div><div></div><div></div></div> <div><div></div><div></div><div></div><div></div><div></div></div> <div><div></div><div></div><div></div><div></div><div></div></div> <div><div></div><div></div><div></div><div></div><div></div></div> <div><div></div><div></div><div></div><div></div><div></div></div> <div><div></div><div></div><div></div><div></div><div></div></div> <div><div></div><div></div><div></div><div></div><div></div></div> <div><div></div><div></div><div></div><div></div><div></div></div> <div><div></div><div></div><div></div><div></div><div></div></div> <div><div></div><div></div><div></div><div></div><div></div></div> <div><div></div><div></div><div></div><div></div><div></div></div> <div><div></div><div></div><div></div><div></div><div></div></div> <div><div></div><div></div><div></div><div></div><div></div></div> <div><div></div><div></div><div></div><div></div><div></div></div> <div><div></div><div></div><div></div><div></div><div></div></div> <div><div></div><div></div><div></div><div></div><div></div></div> <div><div></div><div></div><div></div><div></div><div></div></div> <div><div></div><div></div><div></div><div></div><div></div></div> <div><div></div><div></div><div></div><div></div><div></div></div> <div><div></div><div></div><div></div><div></div><div></div></div> <div><div></div><div></div><div></div><div></div><div></div></div> <div><div></div><div></div><div></div><div></div><div></div></div> <div><div></div><div></div><div></div><div></div><div></div></div> <div><div></div><div></div><div></div><div></div><div></div></div> <div><div></div><div></div><div></div><div></div><div></div></div> <div><div></div><div></div><div></div><div></div><div></div></div> <div><div></div><div></div><div></div><div></div><div></div></div> <div><div></div><div></div><div></div><div></div><div></div></div> <div><div></div><div></div><div></div><div></div><div></div></div> <div><div></div><div></div><div></div><div></div><div></div></div> <div><div></div><div></div><div></div><div></div><div></div></div> <div><div></div><div></div><div></div><div></div><div></div></div> <div><div></div><div></div><div></div><div></div><div></div></div> <div><div></div><div></div><div></div><div></div><div></div></div> <div><div></div><div></div><div></div><div></div><div></div></div> <div><div></div><div></div><div></div><div></div><div></div></div> <div><div></div><div></div><div></div><div></div><div></div></div> <div><div></div><div></div><div></div><div></div><div></div></div> <div><div></div><div></div><div></div><div></div><div></div></div> <div><div></div><div></div><div></div><div></div><div></div></div> <div><div></div><div></div><div></div><div></div><div></div></div> <div><div></div><div></div><div></div><div></div><div></div></div> <div><div></div><div></div><div></div><div></div><div></div></div> <div><div></div><div></div><div></div><div></div><div></div></div> <div><div></div><div></div><div></div><div></div><div></div></div> <div><div></div><div></div><div></div><div></div><div></div></div> <div><div></div><div></div><div></div><div></div><div></div></div> <div><div></div><div></div><div></div><div></div><div></div></div> <div><div></div><div></div><div></div><div></div><div></div></div> <div><div></div><div></div><div></div><div></div><div></div></div> <div><div></div><div></div><div></div><div></div><div></div></div> <div><div></div><div></div><div></div><div></div><div></div></div> <div><div></div><div></div><div></div><div></div><div></div></div> <div><div></div><div></div><div></div><div></div><div></div></div> <div><div></div><div></div><div></div><div></div><div></div></div> <div><div></div><div></div><div></div><div></div><div></div></div> <div><div></div><div></div><div></div><div></div><div></div></div> <div><div></div><div></div><div></div><div></div><div></div></div> <div><div></div><div></div><div></div><div></div><div></div></div> <div><div></div><div></div><div></div><div></div><div></div></div> <div><div></div><div></div><div></div><div></div><div></div></div> <div><div></div><div></div><div></div><div></div><div></div></div> <div><div></div><div></div><div></div><div></div><div></div></div> <div><div></div><div></div><div></div><div></div><div></div></div> <div><div></div><div></div><div></div><div></div><div></div></div> <div><div></div><div></div><div></div><div></div><div></div></div> <div><div></div><div></div><div></div><div></div><div></div></div> <div><div></div><div></div><div></div><div></div><div></div></div> <div><div></div><div></div><div></div><div></div><div></div></div> <div><div></div><div></div><div></div><div></div><div></div></div> <div><div></div><div></div><div></div><div></div><div></div></div> <div><div></div><div></div><div></div><div></div><div></div></div> <div><div></div><div></div><div></div><div></div><div></div></div> <div><div></div><div></div><div></div><div></div><div></div></div> <div><div></div><div></div><div></div><div></div><div></div></div> <div><div></div><div></div><div></div><div></div><div></div></div> <div><div></div><div></div><div></div><div></div><div></div></div> <div><div></div><div></div><div></div><div></div><div></div></div> <div><div></div><div></div><div></div><div></div><div></div></div> <div><div></div><div></div><div></div><div></div><div></div></div> <div><div></div><div></div><div></div><div></div><div></div></div> <div><div></div><div></div><div></div><div></div><div></div></div> <div><div></div><div></div><div></div><div></div><div></div></div> <div><div></div><div></div><div></div><div></div><div></div></div> <div><div></div><div></div><div></div><div></div><div></div></div> <div><div></div><div></div><div></div><div></div><div></div></div> <div><div></div><div></div><div></div><div></div><div></div></div> <div><div></div><div></div><div></div><div></div><div></div></div> <div><div></div><div></div><div></div><div></div><div></div></div> <div><div></div><div></div><div></div><div></div><div></div></div> <div><div></div><div></div><div></div><div></div><div></div></div> <div><div></div><div></div><div></div><div></div><div></div></div> <div><div></div><div></div><div></div><div></div><div></div></div> <div><div></div><div></div><div></div><div></div><div></div></div> <div><div></div><div></div><div></div><div></div><div></div></div> <div><div></div><div></div><div></div><div></div><div></div></div> <div><div></div><div></div><div></div><div></div><div></div></div> <div><div></div><div></div><div></div><div></div><div></div></div> <div><div></div><div></div><div></div><div></div><div></div></div> <div><div></div><div></div><div></div><div></div><div></div></div> <div><div></div><div></div><div></div><div></div><div></div></div> <div><div></div><div></div><div></div><div></div><div></div></div> <div><div></div><div></div><div></div><div></div><div></div></div> <div><div></div><div></div><div></div><div></div><div></div></div> <div><div></div><div></div><div></div><div></div><div></div></div> <div><div></div><div></div><div></div><div></div><div></div></div> <div><div></div><div></div><div></div><div></div><div></div></div> <div><div></div><div></div><div></div><div></div><div></div></div> <div><div></div><div></div><div></div><div></div><div></div></div> <div><div></div><div></div><div></div><div></div><div></div></div> <div><div></div><div></div><div></div><div></div><div></div></div> <div><div></div><div></div><div></div><div></div><div></div></div> <div><div></div><div></div><div></div><div></div><div></div></div> <div><div></div><div></div><div></div><div></div><div></div></div> <div><div></div><div></div><div></div><div></div><div></div></div> <div><div></div><div></div><div></div><div></div><div></div></div> <div><div></div><div></div><div></div><div></div><div></div></div> <div><div></div><div></div><div></div><div></div><div></div></div> <div><div></div><div></div><div></div><div></div><div></div></div> <div><div></div><div></div><div></div><div></div><div></div></div> <div><div></div><div></div><div></div><div></div><div></div></div> <div><div></div><div></div><div></div><div></div><div></div></div> <div><div></div><div></div><div></div><div></div><div></div></div> <div><div></div><div></div><div></div><div></div><div></div></div> <div><div></div><div></div><div></div><div></div><div></div></div> <div><div></div><div></div><div></div><div></div><div></div></div> <div><div></div><div></div><div></div><div></div><div></div></div> <div><div></div><div></div><div></div><div></div><div></div></div> <div><div></div><div></div><div></div><div></div><div></div></div> <div><div></div><div></div><div></div><div></div><div></div></div> <div><div></div><div></div><div></div><div></div><div></div></div> <div><div></div><div></div><div></div><div></div><div></div></div> <div><div></div><div></div><div></div><div></div><div></div></div> <div><div></div><div></div><div></div><div></div><div></div></div> <div><div></div><div></div><div></div><div></div><div></div></div> <div><div></div><div></div><div></div><div></div><div></div></div> <div><div></div><div></div><div></div><div></div><div></div></div> <div><div></div><div></div><div></div><div></div><div></div></div> <div><div></div><div></div><div></div><div></div><div></div></div> <div><div></div><div></div><div></div><div></div><div></div></div> <div><div></div><div></div><div></div><div></div><div></div></div> <div><div></div><div></div><div></div><div></div><div></div></div> <div><div></div><div></div><div></div><div></div><div></div></div> <div><div></div><div></div><div></div><div></div><div></div></div> <div><div></div><div></div><div></div><div></div><div></div></div> <div><div></div><div></div><div></div><div></div><div></div></div> <div><div></div><div></div><div></div><div></div><div></div></div> <div><div></div><div></div><div></div><div></div><div></div></div> <div><div></div><div></div><div></div><div></div><div></div></div> <div><div></div><div></div><div></div><div></div><div></div></div> <div><div></div><div></div><div></div><div></div><div></div></div> <div><div></div><div></div><div></div><div></div><div></div></div> <div><div></div><div></div><div></div><div></div><div></div></div> <div><div></div><div></div><div></div><div></div><div></div></div> <div><div></div><div></div><div></div><div></div><div></div></div> <div><div></div><div></div><div></div><div></div><div></div></div> <div><div></div><div></div><div></div><div></div><div></div></div> <div><div></div><div></div><div></div><div></div><div></div></div> <div><div></div><div></div><div></div><div></div><div></div></div> <div><div></div><div></div><div></div><div></div><div></div></div> <div><div></div><div></div><div></div><div></div><div></div></div> <div><div></div><div></div><div></div><div></div><div></div></div> <div><div></div><div></div><div></div><div></div><div></div></div> <div><div></div><div></div><div></div><div></div><div></div></div> <div><div></div><div></div><div></div><div></div><div></div></div> <div><div></div><div></div><div></div><div></div><div></div></div> <div><div></div><div></div><div></div><div></div><div></div></div> <div><div></div><div></div><div></div><div></div><div></div></div> <div><div></div><div></div><div></div><div></div><div></div></div> <div><div></div><div></div><div></div><div></div><div></div></div> <div><div></div><div></div><div></div><div></div><div></div></div> <div><div></div><div></div><div></div><div></div><div></div></div> <div><div></div><div></div><div></div><div></div><div></div></div> <div><div></div><div></div><div></div><div></div><div></div></div> <div><div></div><div></div><div></div><div></div><div></div></div> <div><div></div><div></div><div></div><div></div><div></div></div> <div><div></div><div></div><div></div><div></div><div></div></div> <div><div></div><div></div><div></div><div></div><div></div></div> <div><div></div><div></div><div></div><div></div><div></div></div> <div><div></div><div></div><div></div><div></div><div></div></div> <div><div></div><div></div><div></div><div></div><div></div></div> <div><div></div><div></div><div></div><div></div><div></div></div> <div><div></div><div></div><div></div><div></div><div></div></div> <div><div></div><div></div><div></div><div></div><div></div></div> <div><div></div><div></div><div></div><div></div><div></div></div> <div><div></div><div></div><div></div><div></div><div></div></div> <div><div></div><div></div><div></div><div></div><div></div></div> <div><div></div><div></div><div></div><div></div><div></div></div> <div><div></div><div></div><div></div><div></div><div></div></div> <div><div></div><div></div><div></div><div></div><div></div></div> <div><div></div><div></div><div></div><div></div><div></div></div> <div><div></div><div></div><div></div><div></div><div></div></div> <div><div></div><div></div><div></div><div></div><div></div></div> <div><div></div><div></div><div></div><div></div><div></div></div> <div><div></div><div></div><div></div><div></div><div></div></div> <div><div></div><div></div><div></div><div></div><div></div></div> <div><div></div><div></div><div></div><div></div><div></div></div> <div><div></div><div></div><div></div><div></div><div></div></div> <div><div></div><div></div><div></div><div></div><div></div></div> <div><div></div><div></div><div></div><div></div><div></div></div> <div><div></div><div></div><div></div><div></div><div></div></div> <div><div></div><div></div><div></div><div></div><div></div></div> <div><div></div><div></div><div></div><div></div><div></div></div> <div><div></div><div></div><div></div><div></div><div></div></div> <div><div></div><div></div><div></div><div></div><div></div></div> <div><div></div><div></div><div></div><div></div><div></div></div> <div><div></div><div></div><div></div><div></div><div></div></div> <div><div></div><div></div><div></div><div></div><div></div></div> <div><div></div><div></div><div></div><div></div><div></div></div> <div><div></div><div></div><div></div><div></div><div></div></div> <div><div></div><div></div><div></div><div></div><div></div></div> <div><div></div><div></div><div></div><div></div><div></div></div> <div><div></div><div></div><div></div><div></div><div></div></div> <div><div></div><div></div><div></div><div></div><div></div></div> <div><div></div><div></div><div></div><div></div><div></div></div> <div><div></div><div></div><div></div><div></div><div></div></div> <div><div></div><div></div><div></div><div></div><div></div></div> <div><div></div><div></div><div></div><div></div><div></div></div> <div><div></div><div></div><div></div><div></div><div></div></div> <div><div></div><div></div><div></div><div></div><div></div></div> <div><div></div><div></div><div></div><div></div><div></div></div> <div><div></div><div></div><div></div><div></div><div></div></div> <div><div></div><div></div><div></div><div></div><div></div></div> <div><div></div><div></div><div></div><div></div><div></div></div> <div><div></div><div></div><div></div><div></div><div></div></div> <div><div></div><div></div><div></div><div></div><div></div></div> <div><div></div><div></div><div></div><div></div><div></div></div> <div><div></div><div></div><div></div><div></div><div></div></div> <div><div></div><div></div><div></div><div></div><div></div></div> <div><div></div><div></div><div></div><div></div><div></div></div> <div><div></div><div></div><div></div><div></div><div></div></div> <div><div></div><div></div><div></div><div></div><div></div></div> <div><div></div><div></div><div></div><div></div><div></div></div> <div><div></div><div></div><div></div><div></div><div></div></div> <div><div></div><div></div><div></div><div></div><div></div></div> <div><div></div><div></div><div></div><div></div><div></div></div> <div><div></div><div></div><div></div><div></div><div></div></div> <div><div></div><div></div><div></div><div></div><div></div></div> <div><div></div><div></div><div></div><div></div><div></div></div> <div><div></div><div></div><div></div><div></div><div></div></div> <div><div></div><div></div><div></div><div></div><div></div></div> <div><div></div><div></div><div></div><div></div><div></div></div> <div><div></div><div></div><div></div><div></div><div></div></div> <div><div></div><div></div><div></div><div></div><div></div></div> <div><div></div><div></div><div></div><div></div><div></div></div> <div><div></div><div></div><div></div><div></div><div></div></div> <div><div></div><div></div><div></div><div></div><div></div></div> <div><div></div><div></div><div></div><div></div><div></div></div> <div><div></div><div></div><div></div><div></div><div></div></div> <div><div></div><div></div><div></div><div></div><div></div></div> <div><div></div><div></div><div></div><div></div><div></div></div> <div><div></div><div></div><div></div><div></div><div></div></div> <div><div></div><div></div><div></div><div></div><div></div></div> <div><div></div><div></div><div></div><div></div><div></div></div> <div><div></div><div></div><div></div><div></div><div></div></div> <div><div></div><div></div><div></div><div></div><div></div></div> <div><div></div><div></div><div></div><div></div><div></div></div> <div><div></div><div></div><div></div><div></div><div></div></div> <div><div></div><div></div><div></div><div></div><div></div></div> <div><div></div><div></div><div></div><div></div><div></div></div> <div><div></div><div></div><div></div><div></div><div></div></div> <div><div></div><div></div><div></div><div></div><div></div></div> <div><div></div><div></div><div></div><div></div><div></div></div> <div><div></div><div></div><div></div><div></div><div></div></div> <div><div></div><div></div><div></div><div></div><div></div></div> <div><div></div><div></div><div></div><div></div><div></div></div> <div><div></div><div></div><div></div><div></div><div></div></div> <div><div></div><div></div><div></div><div></div><div></div></div> <div><div></div><div></div><div></div><div></div><div></div></div> <div><div></div><div></div><div></div><div></div><div></div></div> <div><div></div><div></div><div></div><div></div><div></div></div> <div><div></div><div></div><div></div><div></div><div></div></div> <div><div></div><div></div><div></div><div></div><div></div></div> <div><div></div><div></div><div></div><div></div><div></div></div> <div><div></div><div></div><div></div><div></div><div></div></div> <div><div></div><div></div><div></div><div></div><div></div></div> <div><div></div><div></div><div></div><div></div><div></div></div> <div><div></div><div></div><div></div><div></div><div></div></div> <div><div></div><div></div><div></div><div></div><div></div></div> <div><div></div><div></div><div></div><div></div><div></div></div> <div><div></div><div></div><div></div><div></div><div></div></div> <div><div></div><div></div><div></div><div></div><div></div></div> <div><div></div><div></div><div></div><div></div><div></div></div> <div><div></div><div></div><div></div><div></div><div></div></div> <div><div></div><div></div><div></div><div></div><div></div></div> <div><div></div><div></div><div></div><div></div><div></div></div> <div><div></div><div></div><div></div><div></div><div></div></div> <div><div></div><div></div><div></div><div></div><div></div></div> <div><div></div><div></div><div></div><div></div><div></div></div> <div><div></div><div></div><div></div><div></div><div></div></div> <div><div></div><div></div><div></div><div></div><div></div></div> <div><div></div><div></div><div></div><div></div><div></div></div> <div><div></div><div></div><div></div><div></div><div></div></div> <div><div></div><div></div><div></div><div></div><div></div></div> <div><div></div><div></div><div></div><div></div><div></div></div> <div><div></div><div></div><div></div><div></div><div></div></div> <div><div></div><div></div><div></div><div></div><div></div></div> <div><div></div><div></div><div></div><div></div><div></div></div> <div><div></div><div></div><div></div><div></div><div></div></div> <div><div></div><div></div><div></div><div></div><div></div></div> <div><div></div><div></div><div></div><div></div><div></div></div> <div><div></div><div></div><div></div><div></div><div></div></div> <div><div></div><div></div><div></div><div></div><div></div></div> <div><div></div><div></div><div></div><div></div><div></div></div> <div><div></div><div></div><div></div><div></div><div></div></div> <div><div></div><div></div><div></div><div></div><div></div></div> <div><div></div><div></div><div></div><div></div><div></div></div> <div><div></div><div></div><div></div><div></div><div></div></div> <div><div></div><div></div><div></div><div></div><div></div></div> <div><div></div><div></div><div></div><div></div><div></div></div> <div><div></div><div></div><div></div><div></div><div></div></div> <div><div></div><div></div><div></div><div></div><div></div></div> <div><div></div><div></div><div></div><div></div><div></div></div> <div><div></div><div></div><div></div><div></div><div></div></div> <div><div></div><div></div><div></div><div></div><div></div></div> <div><div></div><div></div><div></div><div></div><div></div></div> <div><div></div><div></div><div></div><div></div><div></div></div> <div><div></div><div></div><div></div><div></div><div></div></div> <div><div></div><div></div><div></div><div></div><div></div></div> <div><div></div><div></div><div></div><div></div><div></div></div> <div><div></div><div></div><div></div><div></div><div></div></div> <div><div></div><div></div><div></div><div></div><div></div></div> <div><div></div><div></div><div></div><div></div><div></div></div> <div><div></div><div></div><div></div><div></div><div></div></div> <div><div></div><div></div><div></div><div></div><div></div></div> <div><div></div><div></div><div></div><div></div><div></div></div> <div><div></div><div></div><div></div><div></div><div></div></div> <div><div></div><div></div><div></div><div></div><div></div></div> <div><div></div><div></div><div></div><div></div><div></div></div> <div><div></div><div></div><div></div><div></div><div></div></div> <div><div></div><div></div><div></div><div></div><div></div></div> <div><div></div><div></div><div></div><div></div><div></div></div> <div><div></div><div></div><div></div><div></div><div></div></div> <div><div></div><div></div><div></div><div></div><div></div></div> <div><div></div><div></div><div></div><div></div><div></div></div> <div><div></div><div></div><div></div><div></div><div></div></div> <div><div></div><div></div><div></div><div></div><div></div></div> <div><div></div><div></div><div></div><div></div><div></div></div> <div><div></div><div></div><div></div><div></div><div></div></div> <div><div></div><div></div><div></div><div></div><div></div></div> <div><div></div><div></div><div></div><div></div><div></div></div> <div><div></div><div></div><div></div><div></div><div></div></div> <div><div></div><div></div><div></div><div></div><div></div></div> <div><div></div><div></div><div></div><div></div><div></div></div> <div><div></div><div></div><div></div><div></div><div></div></div> <div><div></div><div></div><div></div><div></div><div></div></div> <div><div></div><div></div><div></div><div></div><div></div></div> <div><div></div><div></div><div></div><div></div><div></div></div> <div><div></div><div></div><div></div><div></div><div></div></div> <div><div></div><div></div><div></div><div></div><div></div></div> <div><div></div><div></div><div></div><div></div><div></div></div> <div><div></div><div></div><div></div><div></div><div></div></div> <div><div></div><div></div><div></div><div></div><div></div></div> <div><div></div><div></div><div></div><div></div><div></div></div> <div><div></div><div></div><div></div><div></div><div></div></div> <div><div></div><div></div><div></div><div></div><div></div></div> <div><div></div><div></div><div></div><div></div><div></div></div> <div><div></div><div></div><div></div><div></div><div></div></div> <div><div></div><div></div><div></div><div></div><div></div></div> <div><div></div><div></div><div></div><div></div><div></div></div> <div><div></div><div></div><div></div><div></div><div></div></div> <div><div></div><div></div><div></div><div></div><div></div></div> <div><div></div><div></div><div></div><div></div><div></div></div> <div><div></div><div></div><div></div><div></div><div></div></div> <div><div></div><div></div><div></div><div></div><div></div></div> <div><div></div><div></div><div></div><div></div><div></div></div> <div><div></div><div></div><div></div><div></div><div></div></div> <div><div></div><div></div><div></div><div></div><div></div></div> <div><div></div><div></div><div></div><div></div><div></div></div> <div><div></div><div></div><div></div><div></div><div></div></div> <div><div></div><div></div><div></div><div></div><div></div></div> <div><div></div><div></div><div></div><div></div><div></div></div> <div><div></div><div></div><div></div><div></div><div></div></div> <div><div></div><div></div><div></div><div></div><div></div></div> <div><div></div><div></div><div></div><div></div><div></div></div> <div><div></div><div></div><div></div><div></div><div></div></div> <div><div></div><div></div><div></div><div></div><div></div></div> <div><div></div><div></div><div></div><div></div><div></div></div> <div><div></div><div></div><div></div><div></div><div></div></div> <div><div></div><div></div><div></div><div></div><div></div></div> <div><div></div><div></div><div></div><div></div><div></div></div> <div><div></div><div></div><div></div><div></div><div></div></div> <div><div></div><div></div><div></div><div></div><div></div></div> <div><div></div><div></div><div></div><div></div><div></div></div> <div><div></div><div></div><div></div><div></div><div></div></div> <div><div></div><div></div><div></div><div></div><div></div></div> <div><div></div><div></div><div></div><div></div><div></div></div> <div><div></div><div></div><div></div><div></div><div></div></div> <div><div></div><div></div><div></div><div></div><div></div></div> <div><div></div><div></div><div></div><div></div><div></div></div> <div><div></div><div></div><div></div><div></div><div></div></div> <div><</div>	
---	--	---	--	---	--	---	--

DO NOT SCALE USE FIGURED DIMENSIONS ONLY



LEGEND:

PROPOSED OVERLAY

PROPOSED SURFACE AND BINDER

Disclaimer

a. © National Transport Authority (NTA) 2023. This drawing is confidential and the copyright in it is owned by NTA. This drawing must not be either loaned, copied or otherwise reproduced in whole or in part or used for any purpose without the prior permission of NTA.

b. This drawing is to be used for the design element identified in the titlebox. Other information shown is to be considered indicative only. The drawing is to be read in conjunction with all other relevant design drawings.

c. O.S. data used for plans are printed under © Ordnance Survey Ireland Government of Ireland. All rights reserved. Licence Number 2023/OSI_NMA_180 National Transport Authority. All elevations are in metres and relate to OSI Geoid Model (OSGM15) Malin Head. All Co-ordinates are in Irish Transverse Mercator Grid (ITM) as defined by OSI active local GPS station.

d. Information concerning the position of apparatus shown on this drawing is based on drawings supplied by the utility owners and/or the utility works contractor, whilst every care has been taken in the preparation of this drawing, positions should be taken as approximate and are intended for general guidance only and no representation is made by the NTA as to the accuracy, completeness, sufficiency or otherwise of this drawing and the position of the apparatus. The information contained herein does not purport to be comprehensive or final as the apparatus is subject to being altered and/or superceded. Recipients should not rely on this information. Any liabilities are hereby expressly disclaimed.

Building Ireland's Future

Rev	Date	Drm	Chk'd	App'd	Description
M01	21/03/23	EM	AD	CA	ISSUE FOR PHASE 4: PLANNING

Client

Údarás Náisiúnta Iompair
National Transport Authority

Engineering Designer

Programme Title

BUSCONNECTS DUBLIN
CORE BUS CORRIDORS INFRASTRUCTURE WORKS

Drawing Title

TALLAGHT/CLONDALKIN TO CITY CENTRE CORE BUS CORRIDOR SCHEME
PAVEMENT TREATMENT PLANS

Drawing File Name

BCIDA-ACM-PAV_PV-0809_XX_00-DR-CR-0033

Sheet Number

33 of 56

Status

A

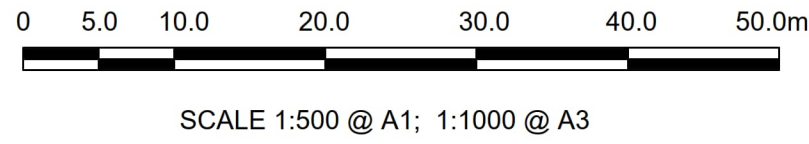
Rev

M01

DO NOT SCALE USE FIGURED DIMENSIONS ONLY

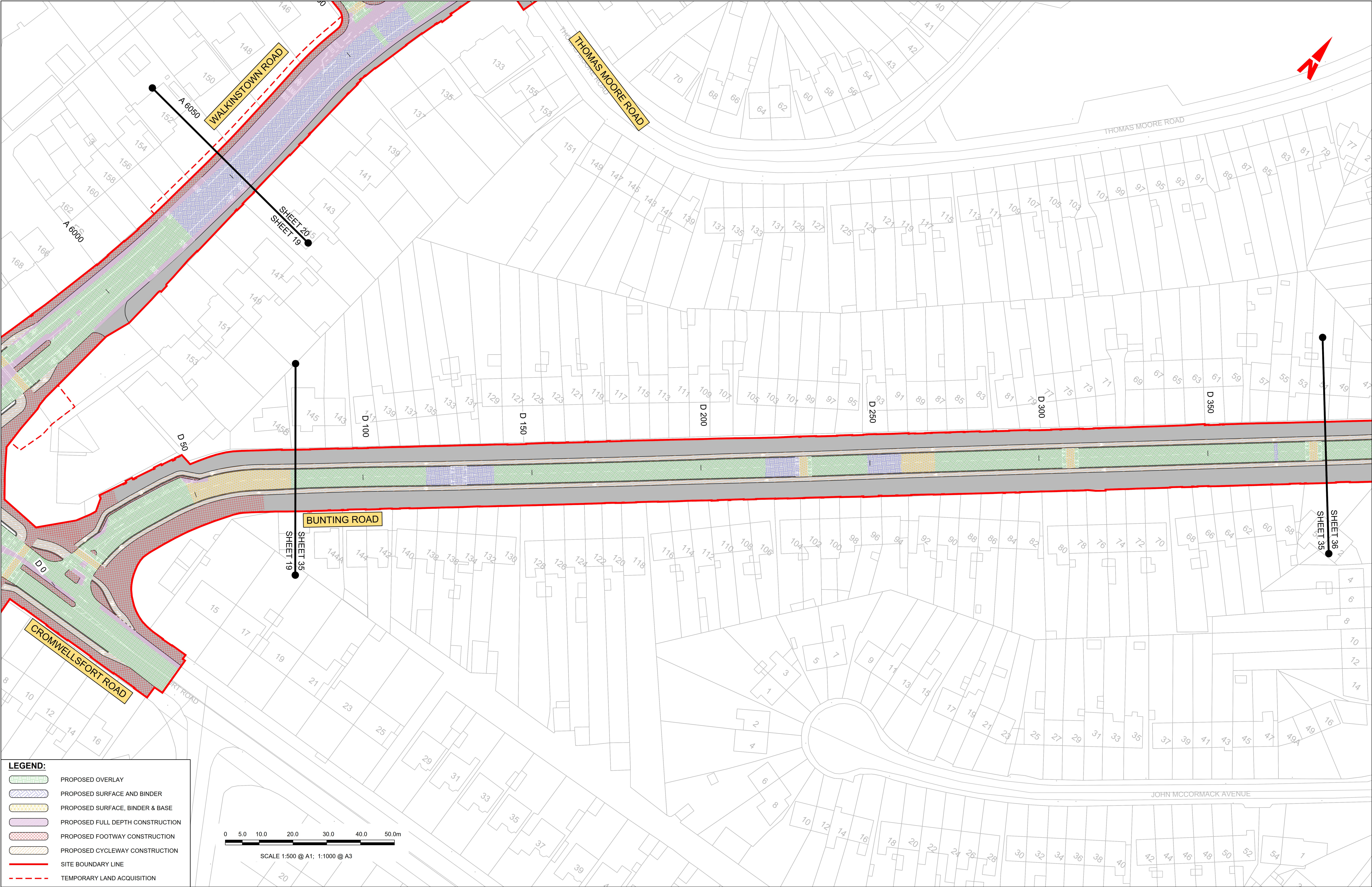
LEGEND:

- PROPOSED OVERLAY
- PROPOSED SURFACE AND BINDER
- PROPOSED SURFACE, BINDER & BASE
- PROPOSED FULL DEPTH CONSTRUCTION
- PROPOSED FOOTWAY CONSTRUCTION
- PROPOSED CYCLEWAY CONSTRUCTION
- SITE BOUNDARY LINE
- TEMPORARY LAND ACQUISITION



<p>Disclaimer</p> <p>a. © National Transport Authority (NTA) 2023. This drawing is confidential and the copyright in it is owned by NTA. This drawing must not be either loaned, copied or otherwise reproduced in whole or in part or used for any purpose without the prior permission of NTA.</p> <p>b. This drawing is to be used for the design element identified in the titlebox. Other information shown is to be considered indicative only. The drawing is to be read in conjunction with all other relevant design drawings.</p> <p>c. O.S. data used for plans are printed under © Ordnance Survey Ireland Government of Ireland. All rights reserved. Licence Number 2023/OSI_NMA_180 National Transport Authority. All elevations are in metres and relate to OSI Geoid Model (OSGM15) Malin Head. All Co-ordinates are in Irish Transverse Mercator Grid (ITM) as defined by OSI active local GPS station.</p> <p>d. Information concerning the position of apparatus shown on this drawing is based on drawings supplied by the utility owners and/or the utility works contractor, whilst every care has been taken in the preparation of this drawing, positions should be taken as approximate and are intended for general guidance only and no representation is made by the NTA as to the accuracy, completeness, sufficiency or otherwise of this drawing and the position of the apparatus. The information contained herein does not purport to be comprehensive or final as the apparatus is subject to being altered and/or superseded. Recipients should not rely on this information. Any liabilities are hereby expressly disclaimed.</p> <p>e. The information contained herein has been provided by the NTA but does not purport to be comprehensive or final. Recipients should not rely on the information. Neither the NTA nor any of its directors, officers, employees, agents, stakeholders or advisers make any representation or warranty as to, or accept any liability or responsibility in relation to, the adequacy, accuracy, reasonableness or completeness of the information provided as part of this document or any matter on which the information is based (including but not limited to loss or damage arising as a result of reliance by recipients on the information or any part of it). Any liabilities are hereby expressly disclaimed.</p>				<table><tr><th>Rev</th><th>Date</th><th>Drm</th><th>Chk'd</th><th>App'd</th><th>Description</th></tr><tr><td>M01</td><td>21/03/23</td><td>EM</td><td>AD</td><td>CA</td><td>ISSUE FOR PHASE 4: PLANNING</td></tr></table>	Rev	Date	Drm	Chk'd	App'd	Description	M01	21/03/23	EM	AD	CA	ISSUE FOR PHASE 4: PLANNING	<table><tr><td colspan="2">Client</td><td colspan="2">Engineering Designer</td></tr><tr><td colspan="2"></td><td colspan="2"></td></tr><tr><td>Date</td><td>21/03/23</td><td>Scale</td><td>1:500 @ A1 1:1000 @ A3</td></tr><tr><td>Project Code</td><td>BCIDA</td><td>Originator Code</td><td>ACM</td></tr></table>	Client		Engineering Designer						Date	21/03/23	Scale	1:500 @ A1 1:1000 @ A3	Project Code	BCIDA	Originator Code	ACM	<table><tr><td colspan="2">Drawn</td><td>Checked</td><td>Approved</td></tr><tr><td colspan="2">E.MINCHER</td><td>A.DUGGAN</td><td>C.ACTON</td></tr><tr><td colspan="2">QMS Code</td><td colspan="2" rowspan="5"></td></tr></table>	Drawn		Checked	Approved	E.MINCHER		A.DUGGAN	C.ACTON	QMS Code				<table><tr><td colspan="4">Programme Title</td></tr><tr><td colspan="4">BUSCONNECTS DUBLIN CORE BUS CORRIDORS INFRASTRUCTURE WORKS</td></tr><tr><td colspan="4">Drawing Title</td></tr><tr><td colspan="4">TALLAGHT/CLONDALKIN TO CITY CENTRE CORE BUS CORRIDOR SCHEME PAVEMENT TREATMENT PLANS</td></tr><tr><td>Drawing File Name</td><td>BCIDA-ACM-PAV_PV-0809_XX_00-DR-CR-0034</td><td>Sheet Number</td><td>34 of 56</td></tr><tr><td>Status</td><td>A</td><td>Rev</td><td>M01</td></tr></table>	Programme Title				BUSCONNECTS DUBLIN CORE BUS CORRIDORS INFRASTRUCTURE WORKS				Drawing Title				TALLAGHT/CLONDALKIN TO CITY CENTRE CORE BUS CORRIDOR SCHEME PAVEMENT TREATMENT PLANS				Drawing File Name	BCIDA-ACM-PAV_PV-0809_XX_00-DR-CR-0034	Sheet Number	34 of 56	Status	A	Rev	M01
Rev	Date	Drm	Chk'd	App'd	Description																																																																		
M01	21/03/23	EM	AD	CA	ISSUE FOR PHASE 4: PLANNING																																																																		
Client		Engineering Designer																																																																					
Date	21/03/23	Scale	1:500 @ A1 1:1000 @ A3																																																																				
Project Code	BCIDA	Originator Code	ACM																																																																				
Drawn		Checked	Approved																																																																				
E.MINCHER		A.DUGGAN	C.ACTON																																																																				
QMS Code																																																																							
Programme Title																																																																							
BUSCONNECTS DUBLIN CORE BUS CORRIDORS INFRASTRUCTURE WORKS																																																																							
Drawing Title																																																																							
TALLAGHT/CLONDALKIN TO CITY CENTRE CORE BUS CORRIDOR SCHEME PAVEMENT TREATMENT PLANS																																																																							
Drawing File Name	BCIDA-ACM-PAV_PV-0809_XX_00-DR-CR-0034	Sheet Number	34 of 56																																																																				
Status	A	Rev	M01																																																																				

DO NOT SCALE USE FIGURED DIMENSIONS ONLY



LEGEND:

PROPOSED OVERLAY

PROPOSED SURFACE AND BINDER

PROPOSED SURFACE, BINDER & BASE

PROPOSED FULL DEPTH CONSTRUCTION

PROPOSED FOOTWAY CONSTRUCTION

PROPOSED CYCLEWAY CONSTRUCTION

SITE BOUNDARY LINE

TEMPORARY LAND ACQUISITION

Disclaimer

a. © National Transport Authority (NTA) 2023. This drawing is confidential and the copyright in it is owned by NTA. This drawing must not be either loaned, copied or otherwise reproduced in whole or in part or used for any purpose without the prior permission of NTA.

b. This drawing is to be used for the design element identified in the titlebox. Other information shown is to be considered indicative only. The drawing is to be read in conjunction with all other relevant design drawings.

c. O.S. data used for plans are printed under © Ordnance Survey Ireland Government of Ireland. All rights reserved. Licence Number 2023/OSI_NMA_180 National Transport Authority. All elevations are in metres and relate to OSI Geoid Model (OSGM15) Mean Head. All Co-ordinates are in Irish Transverse Mercator Grid (ITM) as defined by OSI active local GPS station.

d. Information concerning the position of apparatus shown on this drawing is based on drawings supplied by the utility owners and/or the utility works contractor, whilst every care has been taken as to the accuracy, completeness, sufficiency or otherwise of this drawing and the position of the apparatus. The information contained herein does not purport to be comprehensive or final as the apparatus is subject to being altered and/or superceded. Recipients should not rely on this information. Any liabilities are hereby expressly disclaimed.

e. The information contained herein has been provided by the NTA but does not purport to be comprehensive or final. Recipients should not rely on the information. Neither the NTA nor any of its directors, officers, employees, agents, stakeholders or advisers make any representation or warranty as to, or accept any liability or responsibility in relation to, the adequacy, accuracy, reasonableness or completeness of the information provided as part of this document or any matter on which the information is based (including but not limited to loss or damage arising as a result of reliance by recipients on the information or any part of it). Any liabilities are hereby expressly disclaimed.

Rev	Date	Drm	Chk'd	App'd	Description
M01	21/03/23	EM	AD	CA	ISSUE FOR PHASE 4: PLANNING

Udarás Náisiúnta Iompair
National Transport Authority

Date
21/03/23

Scale
1:500 @ A1
1:1000 @ A3

Project Code
BCIDA

Originator Code
ACM

Engineering Designer

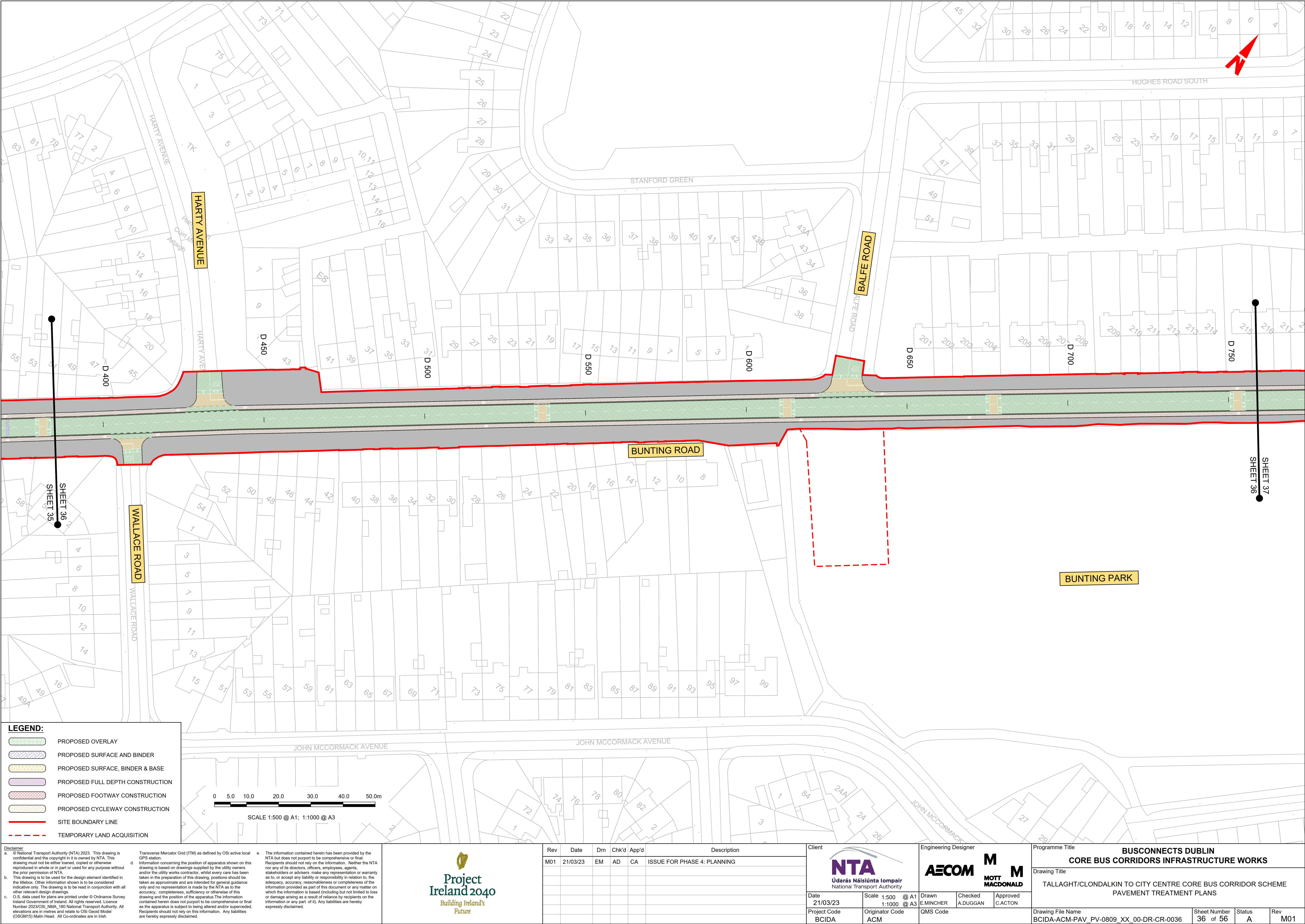
Drawn
E.MINCHER

Checked
A.DUGGAN

Approved
C.ACTON

Programme Title BUSCONNECTS DUBLIN CORE BUS CORRIDORS INFRASTRUCTURE WORKS			
Drawing Title TALLAGHT/CLONDALKIN TO CITY CENTRE CORE BUS CORRIDOR SCHEME PAVEMENT TREATMENT PLANS			
Drawing File Name BCIDA-ACM-PAV_PV-0809_XX_00-DR-CR-0035	Sheet Number 35 of 56	Status A	Rev M01

DO NOT SCALE USE FIGURED DIMENSIONS ONLY



LEGEND:

PROPOSED OVERLAY

PROPOSED SURFACE AND BINDER

PROPOSED SURFACE, BINDER & BASE

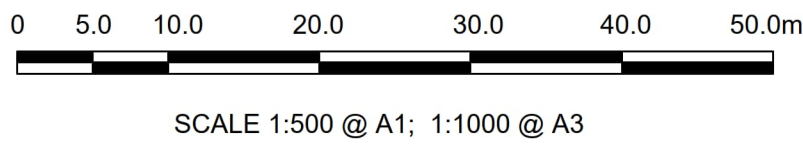
PROPOSED FULL DEPTH CONSTRUCTION

PROPOSED FOOTWAY CONSTRUCTION

PROPOSED CYCLEWAY CONSTRUCTION

SITE BOUNDARY LINE

TEMPORARY LAND ACQUISITION



SCALE 1:500 @ A1; 1:1000 @ A3

Disclaimer

a. © National Transport Authority (NTA) 2023. This drawing is confidential and the copyright in it is owned by NTA. This drawing must not be either loaned, copied or otherwise reproduced in whole or in part or used for any purpose without the prior permission of NTA.

b. This drawing is to be used for the design element identified in the titlebox. Other information shown is to be considered indicative only. The drawing is to be read in conjunction with all other relevant design drawings.

c. O.S. data used for plans are printed under © Ordnance Survey Ireland Government of Ireland. All rights reserved. Licence Number 2023/OSI_NMA_180 National Transport Authority. All elevations are in metres and relate to OSI Geoid Model (OSGM15) Malin Head. All Co-ordinates are in Irish Transverse Mercator Grid (ITM) as defined by OSI active local GPS station.

d. Information concerning the position of apparatus shown on this drawing is based on drawings supplied by the utility owners and/or the utility works contractor, whilst every care has been taken in the preparation of this drawing, positions should be taken as approximate and are intended for general guidance only and no representation is made by the NTA as to the accuracy, completeness, sufficiency or otherwise of this information and the position of the apparatus. The information contained herein does not purport to be comprehensive or final as the apparatus is subject to being altered and/or superceded. Recipients should not rely on this information. Any liabilities are hereby expressly disclaimed.

e. The information contained herein has been provided by the NTA but does not purport to be comprehensive or final. Recipients should not rely on the information. Neither the NTA nor any of its directors, officers, employees, agents, stakeholders or advisers make any representation or warranty as to, or accept any liability or responsibility in relation to, the adequacy, accuracy, reasonableness or completeness of the information provided as part of this document or any matter on which the information is based (including but not limited to loss or damage arising as a result of reliance by recipients on the information or any part of it). Any liabilities are hereby expressly disclaimed.

Project Ireland 2040
Building Ireland's Future

Rev	Date	Drm	Chk'd	App'd	Description
M01	21/03/23	EM	AD	CA	ISSUE FOR PHASE 4: PLANNING

Client

Údarás Náisiúnta Iompair
National Transport Authority

Date

21/03/23

Project Code

BCIDA

Scale

1:500 @ A1
1:1000 @ A3

Originator Code

ACM

Engineering Designer

E.MINCHER

Checked

A.DUGGAN

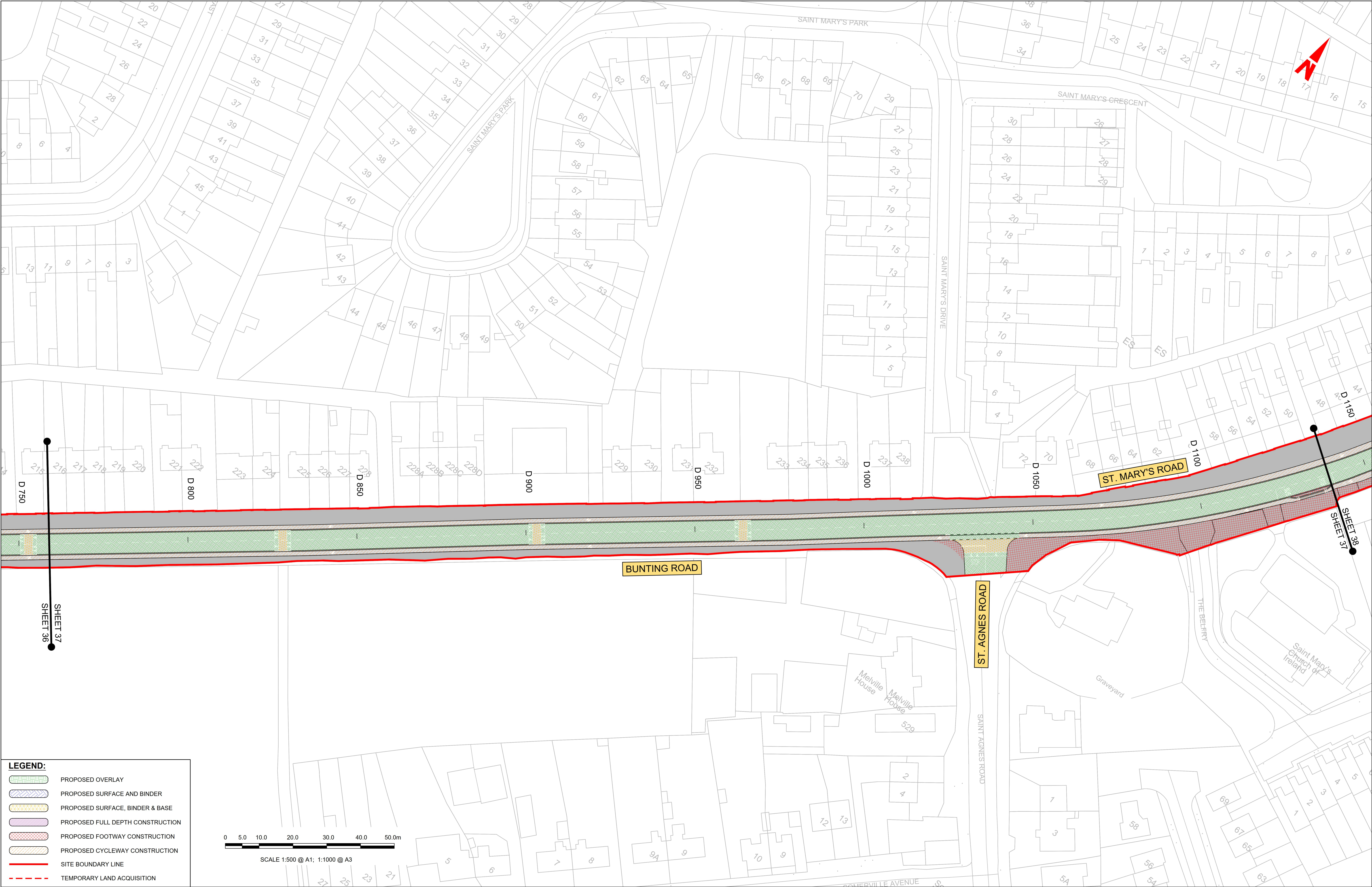
Approved

C.ACTON

QMS Code

Programme Title BUSCONNECTS DUBLIN CORE BUS CORRIDORS INFRASTRUCTURE WORKS			
Drawing Title TALLAGHT/CLONDALKIN TO CITY CENTRE CORE BUS CORRIDOR SCHEME PAVEMENT TREATMENT PLANS			
Drawing File Name BCIDA-ACM-PAV_PV-0809_XX_00-DR-CR-0036	Sheet Number 36 of 56	Status A	Rev M01

DO NOT SCALE USE FIGURED DIMENSIONS ONLY



LEGEND:

PROPOSED OVERLAY

PROPOSED SURFACE AND BINDER

PROPOSED SURFACE, BINDER & BASE

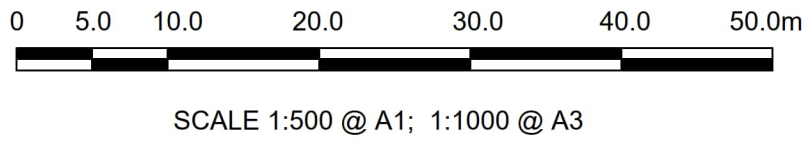
PROPOSED FULL DEPTH CONSTRUCTION

PROPOSED FOOTWAY CONSTRUCTION

PROPOSED CYCLEWAY CONSTRUCTION

SITE BOUNDARY LINE

TEMPORARY LAND ACQUISITION



SCALE 1:500 @ A1; 1:1000 @ A3

Disclaimer

a. © National Transport Authority (NTA) 2023. This drawing is confidential and the copyright in it is owned by NTA. This drawing must not be either loaned, copied or otherwise reproduced in whole or in part or used for any purpose without the prior permission of NTA.

b. This drawing is to be used for the design element identified in the titlebox. Other information shown is to be considered indicative only. The drawing is to be read in conjunction with all other relevant design drawings.

c. O.S. data used for plans are printed under © Ordnance Survey Ireland Government of Ireland. All rights reserved. Licence Number 2023/OSI_NMA_180 National Transport Authority. All elevations are in metres and relate to OSI Geoid Model (OSGM15) Malin Head. All Co-ordinates are in Irish Transverse Mercator Grid (ITM) as defined by OSI active local GPS station.

d. Information concerning the position of apparatus shown on this drawing is based on drawings supplied by the utility owners and/or the utility works contractor, whilst every care has been taken in the preparation of this drawing, positions should be taken as approximate and are intended for general guidance only and no representation is made by the NTA as to the accuracy, completeness, sufficiency or otherwise of this drawing and the position of the apparatus. The information contained herein does not purport to be comprehensive or final as the apparatus is subject to being altered and/or superseded. Recipients should not rely on this information. Any liabilities are hereby expressly disclaimed.

e. The information contained herein has been provided by the NTA but does not purport to be comprehensive or final. Recipients should not rely on the information. Neither the NTA nor any of its directors, officers, employees, agents, stakeholders or advisers make any representation or warranty as to, or accept any liability or responsibility in relation to, the adequacy, accuracy, reasonableness or completeness of the information provided as part of this document or any matter on which the information is based (including but not limited to loss or damage arising as a result of reliance by recipients on the information or any part of it). Any liabilities are hereby expressly disclaimed.

Rev	Date	Drm	Chk'd	App'd	Description
M01	21/03/23	EM	AD	CA	ISSUE FOR PHASE 4: PLANNING

Client

Údarás Náisiúnta Iompair
National Transport Authority

Date

21/03/23

Scale

1:500 @ A1
1:1000 @ A3

Drawn

E.MINCHER

Checked

A.DUGGAN

Approved

C.ACTON

Project Code

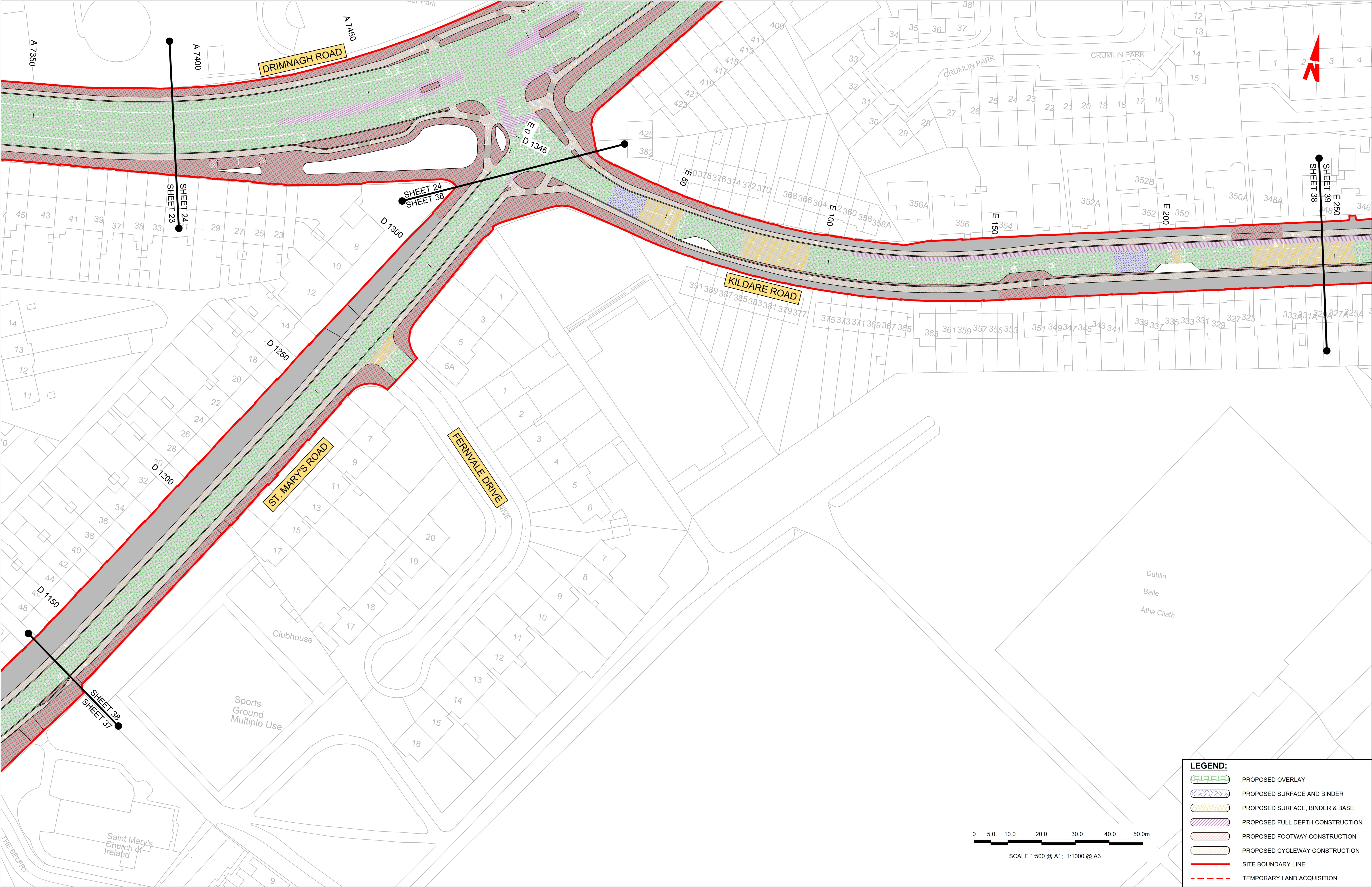
BCIDA

Originator Code

ACM

QMS Code

Programme Title BUSCONNECTS DUBLIN CORE BUS CORRIDORS INFRASTRUCTURE WORKS			
Drawing Title TALLAGHT/CLONDALKIN TO CITY CENTRE CORE BUS CORRIDOR SCHEME PAVEMENT TREATMENT PLANS			
Drawing File Name BCIDA-ACM-PAV_PV-0809_XX_00-DR-CR-0037	Sheet Number 37 of 56	Status A	Rev M01



LEGEND:

PROPOSED OVERLAY

PROPOSED SURFACE AND BINDER

PROPOSED SURFACE, BINDER & BASE

PROPOSED FULL DEPTH CONSTRUCTION

PROPOSED FOOTWAY CONSTRUCTION

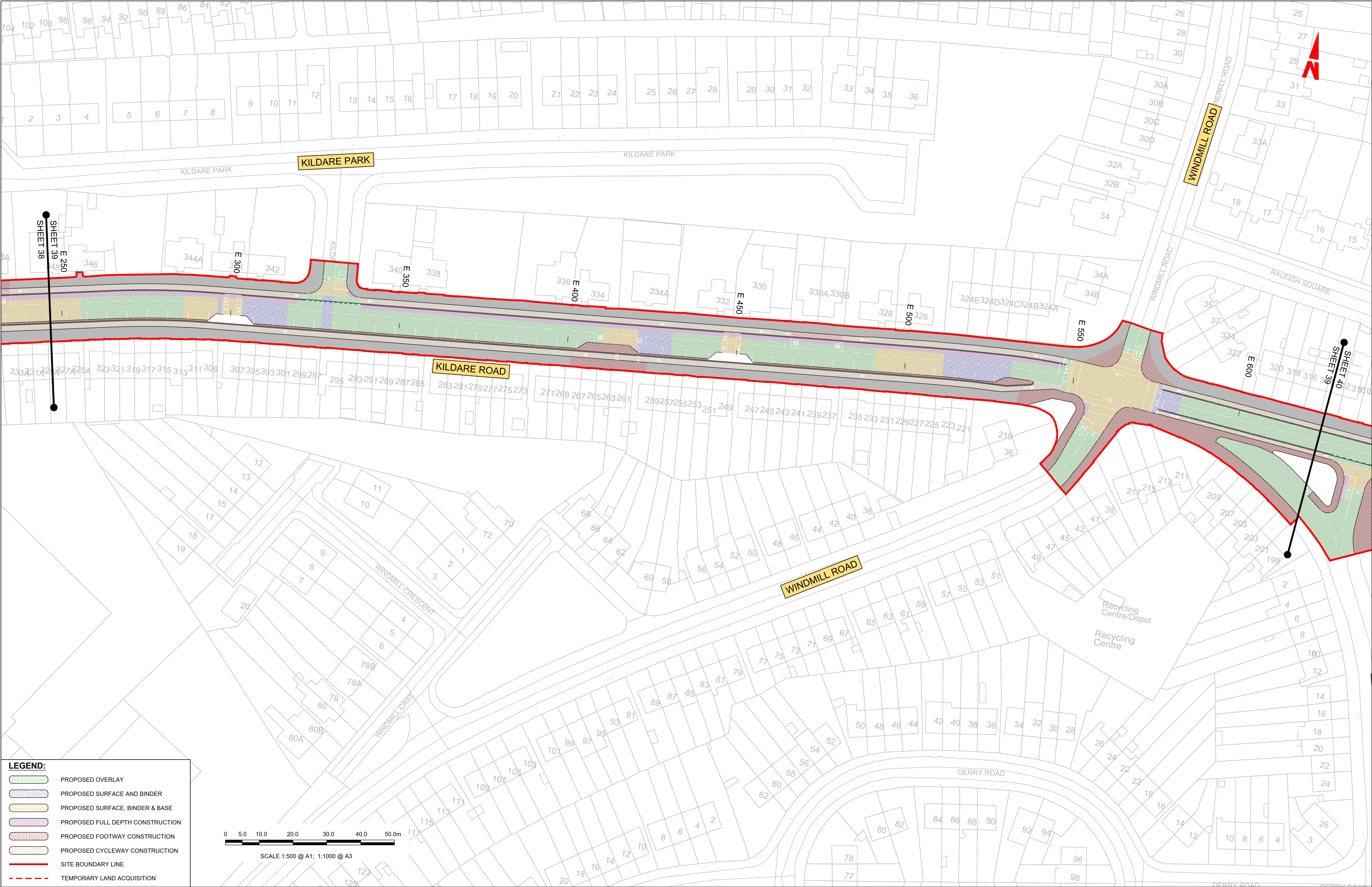
PROPOSED CYCLEWAY CONSTRUCTION

SITE BOUNDARY LINE

TEMPORARY LAND ACQUISITION

<div>Disclaimer</div> <div><p>a. © National Transport Authority (NTA) 2023. This drawing is confidential and the copyright in it is owned by NTA. This drawing must not be either loaned, copied or otherwise reproduced in whole or in part or used for any purpose without the prior permission of NTA.</p><p>b. This drawing is to be used for the design element identified in the titlebox. Other information shown is to be considered indicative only. The drawing is to be read in conjunction with all other relevant design drawings.</p><p>c. O.S. data used for plans are printed under © Ordnance Survey Ireland Government of Ireland. All rights reserved. Licence Number 2023/OSI_NMA_180 National Transport Authority. All elevations are in metres and relate to OSI Geoid Model (OSGM15) Malin Head. All Co-ordinates are in Irish Transverse Mercator Grid (ITM) as defined by OSI active local GPS station.</p><p>d. Information concerning the position of apparatus shown on this drawing is based on drawings supplied by the utility owners and/or the utility works contractor, whilst every care has been taken in the preparation of this drawing, positions should be taken as approximate and are intended for general guidance only and no representation is made by the NTA as to the accuracy, completeness, sufficiency or otherwise of this drawing and the position of the apparatus. The information contained herein does not purport to be comprehensive or final as the apparatus is subject to being altered and/or superseded. Recipients should not rely on this information. Any liabilities are hereby expressly disclaimed.</p><p>e. The information contained herein has been provided by the NTA but does not purport to be comprehensive or final. Recipients should not rely on the information. Neither the NTA nor any of its directors, officers, employees, agents, stakeholders or advisers make any representation or warranty as to, or accept any liability or responsibility in relation to, the adequacy, accuracy, reasonableness or completeness of the information provided as part of this document or any matter on which the information is based (including but not limited to loss or damage arising as a result of reliance by recipients on the information or any part of it). Any liabilities are hereby expressly disclaimed.</p></div>		<div></div>					<table><tr><th>Rev</th><th>Date</th><th>Drm</th><th>Chk'd</th><th>App'd</th><th>Description</th></tr><tr><td>M01</td><td>21/03/23</td><td>EM</td><td>AD</td><td>CA</td><td>ISSUE FOR PHASE 4: PLANNING</td></tr><tr><td> </td><td> </td><td> </td><td> </td><td> </td><td> </td></tr><tr><td> </td><td> </td><td> </td><td> </td><td> </td><td> </td></tr><tr><td> </td><td> </td><td> </td><td> </td><td> </td><td> </td></tr></table>	Rev	Date	Drm	Chk'd	App'd	Description	M01	21/03/23	EM	AD	CA	ISSUE FOR PHASE 4: PLANNING																			<div>Client</div> <div></div> <div>Údarás Náisiúnta Iompair National Transport Authority</div>	<div>Engineering Designer</div> <div></div> <div></div>	<div>Programme Title</div> <div>BUSCONNECTS DUBLIN CORE BUS CORRIDORS INFRASTRUCTURE WORKS</div> <div><div>Drawing Title</div><div>TALLAGHT/CLONDALKIN TO CITY CENTRE CORE BUS CORRIDOR SCHEME PAVEMENT TREATMENT PLANS</div></div> <div><div>Drawing File Name</div><div>BCIDA-ACM-PAV_PV-0809_XX_00-DR-CR-0038</div></div> <div><div>Sheet Number</div><div>38 of 56</div></div> <div><div>Status</div><div>A</div></div> <div><div>Rev</div><div>M01</div></div>
Rev	Date	Drm	Chk'd	App'd	Description																																			
M01	21/03/23	EM	AD	CA	ISSUE FOR PHASE 4: PLANNING																																			

DO NOT SCALE USE FIGURED DIMENSIONS ONLY



LEGEND:

PROPOSED OVERLAY

PROPOSED SURFACE AND BINDER

PROPOSED SURFACE, BINDER & BASE

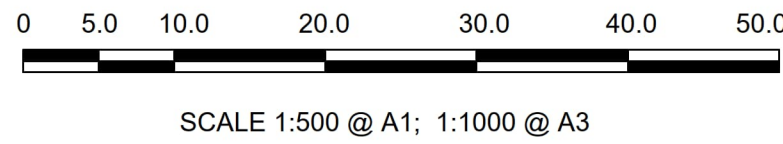
PROPOSED FULL DEPTH CONSTRUCTION

PROPOSED FOOTWAY CONSTRUCTION

PROPOSED CYCLEWAY CONSTRUCTION

SITE BOUNDARY LINE

TEMPORARY LAND ACQUISITION



SCALE 1:500 @ A1; 1:1000 @ A3

Disclaimer

a. © National Transport Authority (NTA) 2023. This drawing is confidential and the copyright in it is owned by NTA. This drawing must not be either loaned, copied or otherwise reproduced in whole or in part or used for any purpose without the prior permission of NTA.

b. This drawing is to be used for the design element identified in the titlebox. Other information shown is to be considered indicative only. The drawing is to be read in conjunction with all other relevant design drawings.

c. O.S. data used for plans are printed under © Ordnance Survey Ireland Government of Ireland. All rights reserved. Licence Number 2023/OSI_NMA_180 National Transport Authority. All elevations are in metres and relate to OSI Geoid Model (OSGM15) Malin Head. All Co-ordinates are in Irish Transverse Mercator Grid (ITM) as defined by OSI active local GPS station.

d. Information concerning the position of apparatus shown on this drawing is based on drawings supplied by the utility owners and/or the utility works contractor, whilst every care has been taken in the preparation of this drawing, positions should be taken as approximate and are intended for general guidance only and no representation is made by the NTA as to the accuracy, completeness, sufficiency or otherwise of this drawing and the position of the apparatus. The information contained herein does not purport to be comprehensive or final as the apparatus is subject to being altered and/or superseded. Recipients should not rely on this information. Any liabilities are hereby expressly disclaimed.

e. The information contained herein has been provided by the NTA but does not purport to be comprehensive or final. Recipients should not rely on the information. Neither the NTA nor any of its directors, officers, employees, agents, stakeholders or advisers make any representation or warranty as to, or accept any liability or responsibility in relation to, the adequacy, accuracy, reasonableness or completeness of the information provided as part of this document or any matter on which the information is based (including but not limited to loss or damage arising as a result of reliance by recipients on the information or any part of it). Any liabilities are hereby expressly disclaimed.

Rev	Date	Drm	Chk'd	App'd	Description
M01	21/03/23	EM	AD	CA	ISSUE FOR PHASE 4: PLANNING

Údarás Náisiúnta Iompair
National Transport Authority

Date
21/03/23

Project Code
BCIDA

Scale 1:500 @ A1
1:1000 @ A3

Originator Code
ACM

Engineering Designer
AECOM

Checked
A.DUGGAN

Approved
C.ACTON

Programme Title BUSCONNECTS DUBLIN CORE BUS CORRIDORS INFRASTRUCTURE WORKS			
Drawing Title TALLAGHT/CLONDALKIN TO CITY CENTRE CORE BUS CORRIDOR SCHEME PAVEMENT TREATMENT PLANS			
Drawing File Name BCIDA-ACM-PAV_PV-0809_XX_00-DR-CR-0039	Sheet Number 39 of 56	Status A	Rev M01

DO NOT SCALE USE FIGURED DIMENSIONS ONLY



LEGEND:

PROPOSED OVERLAY

PROPOSED SURFACE AND BINDER

PROPOSED SURFACE, BINDER & BASE

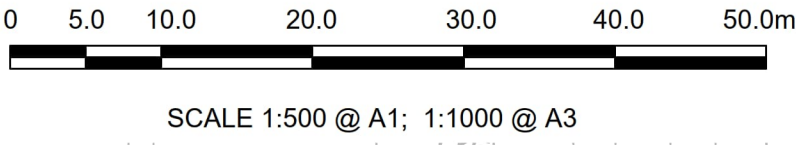
PROPOSED FULL DEPTH CONSTRUCTION

PROPOSED FOOTWAY CONSTRUCTION

PROPOSED CYCLEWAY CONSTRUCTION

SITE BOUNDARY LINE

TEMPORARY LAND ACQUISITION



Disclaimer

a. © National Transport Authority (NTA) 2023. This drawing is confidential and the copyright in it is owned by NTA. This drawing must not be either loaned, copied or otherwise reproduced in whole or in part or used for any purpose without the prior permission of NTA.

b. This drawing is to be used for the design element identified in the titlebox. Other information shown is to be considered indicative only. The drawing is to be read in conjunction with all other relevant design drawings.

c. O.S. data used for plans are printed under © Ordnance Survey Ireland Government of Ireland. All rights reserved. Licence Number 2023/OSI_NMA_180 National Transport Authority. All elevations are in metres and relate to OSI Geoid Model (OSGM15) Malin Head. All Co-ordinates are in Irish Transverse Mercator Grid (ITM) as defined by OSI active local GPS station.

d. Information concerning the position of apparatus shown on this drawing is based on drawings supplied by the utility owners and/or the utility works contractor, whilst every care has been taken in the preparation of this drawing, positions should be taken as approximate and are intended for general guidance only and no representation is made by the NTA as to the accuracy, completeness, sufficiency or otherwise of this drawing and the position of the apparatus. The information contained herein does not purport to be comprehensive or final as the apparatus is subject to being altered and/or superseded. Recipients should not rely on this information. Any liabilities are hereby expressly disclaimed.

e. The information contained herein has been provided by the NTA but does not purport to be comprehensive or final. Recipients should not rely on the information. Neither the NTA nor any of its directors, officers, employees, agents, stakeholders or advisers make any representation or warranty as to, or accept any liability or responsibility in relation to, the adequacy, accuracy, reasonableness or completeness of the information provided as part of this document or any matter on which the information is based (including but not limited to loss or damage arising as a result of reliance by recipients on the information or any part of it). Any liabilities are hereby expressly disclaimed.



Rev	Date	Drm	Chk'd	App'd	Description
M01	21/03/23	EM	AD	CA	ISSUE FOR PHASE 4: PLANNING

NTA
Údarás Náisiúnta Iompair
National Transport Authority

Date
21/03/23

Project Code
BCIDA

Scale 1:500 @ A1
1:1000 @ A3

Originator Code
ACM

Engineering Designer

AECOM

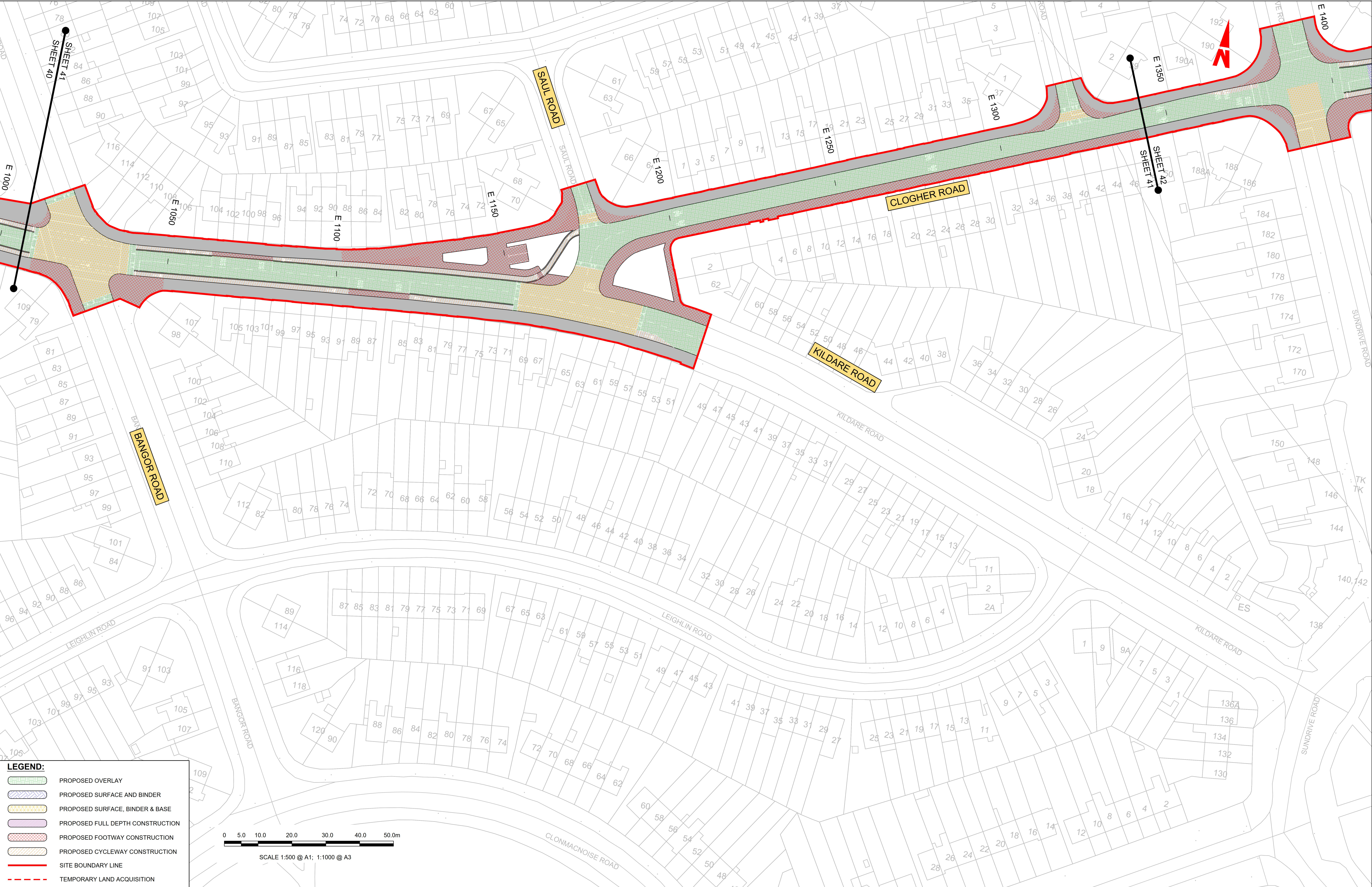
**MOTT
MACDONALD**

Drawn
E.MINCHER

Checked
A.DUGGAN

Approved
C.ACTON

Programme Title BUSCONNECTS DUBLIN CORE BUS CORRIDORS INFRASTRUCTURE WORKS			
Drawing Title TALLAGHT/CLONDALKIN TO CITY CENTRE CORE BUS CORRIDOR SCHEME PAVEMENT TREATMENT PLANS			
Drawing File Name BCIDA-ACM-PAV_PV-0809_XX_00-DR-CR-0040	Sheet Number 40 of 56	Status A	Rev M01



LEGEND:

PROPOSED OVERLAY

PROPOSED SURFACE AND BINDER

PROPOSED SURFACE, BINDER & BASE

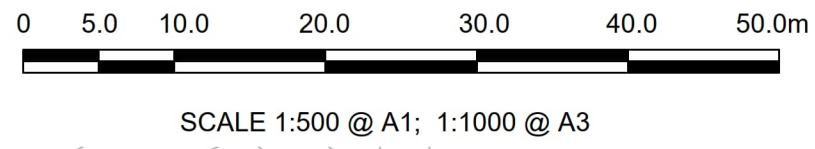
PROPOSED FULL DEPTH CONSTRUCTION

PROPOSED FOOTWAY CONSTRUCTION

PROPOSED CYCLEWAY CONSTRUCTION

SITE BOUNDARY LINE

TEMPORARY LAND ACQUISITION



Disclaimer

a. © National Transport Authority (NTA) 2023. This drawing is confidential and the copyright in it is owned by NTA. This drawing must not be either loaned, copied or otherwise reproduced in whole or in part or used for any purpose without the prior permission of NTA.

b. This drawing is to be used for the design element identified in the titlebox. Other information shown is to be considered indicative only. The drawing is to be read in conjunction with all other relevant design drawings.

c. O.S. data used for plans are printed under © Ordnance Survey Ireland Government of Ireland. All rights reserved. Licence Number 2023/OSI_NMA_180 National Transport Authority. All elevations are in metres and relate to OSI Geoid Model (OSGM15) Malin Head. All Co-ordinates are in Irish Transverse Mercator Grid (ITM) as defined by OSI active local GPS station.

d. Information concerning the position of apparatus shown on this drawing is based on drawings supplied by the utility owners and/or the utility works contractor, whilst every care has been taken in the preparation of this drawing, positions should be taken as approximate and are intended for general guidance only and no representation is made by the NTA as to the accuracy, completeness, sufficiency or otherwise of this drawing and the position of the apparatus. The information contained herein does not purport to be comprehensive or final as the apparatus is subject to being altered and/or superceded. Recipients should not rely on this information. Any liabilities are hereby expressly disclaimed.

e. The information contained herein has been provided by the NTA but does not purport to be comprehensive or final. Recipients should not rely on the information. Neither the NTA nor any of its directors, officers, employees, agents, stakeholders or advisers make any representation or warranty as to, or accept any liability or responsibility in relation to, the adequacy, accuracy, reasonableness or completeness of the information provided as part of this document or any matter on which the information is based (including but not limited to loss or damage arising as a result of reliance by recipients on the information or any part of it). Any liabilities are hereby expressly disclaimed.



Rev	Date	Drm	Chk'd	App'd	Description
M01	21/03/23	EM	AD	CA	ISSUE FOR PHASE 4: PLANNING

NTA
Údarás Náisiúnta Iompair
National Transport Authority

Date
21/03/23

Project Code
BCIDA

Scale
1:500 @ A1
1:1000 @ A3

Originator Code
ACM

Drawn
E.MINCHER

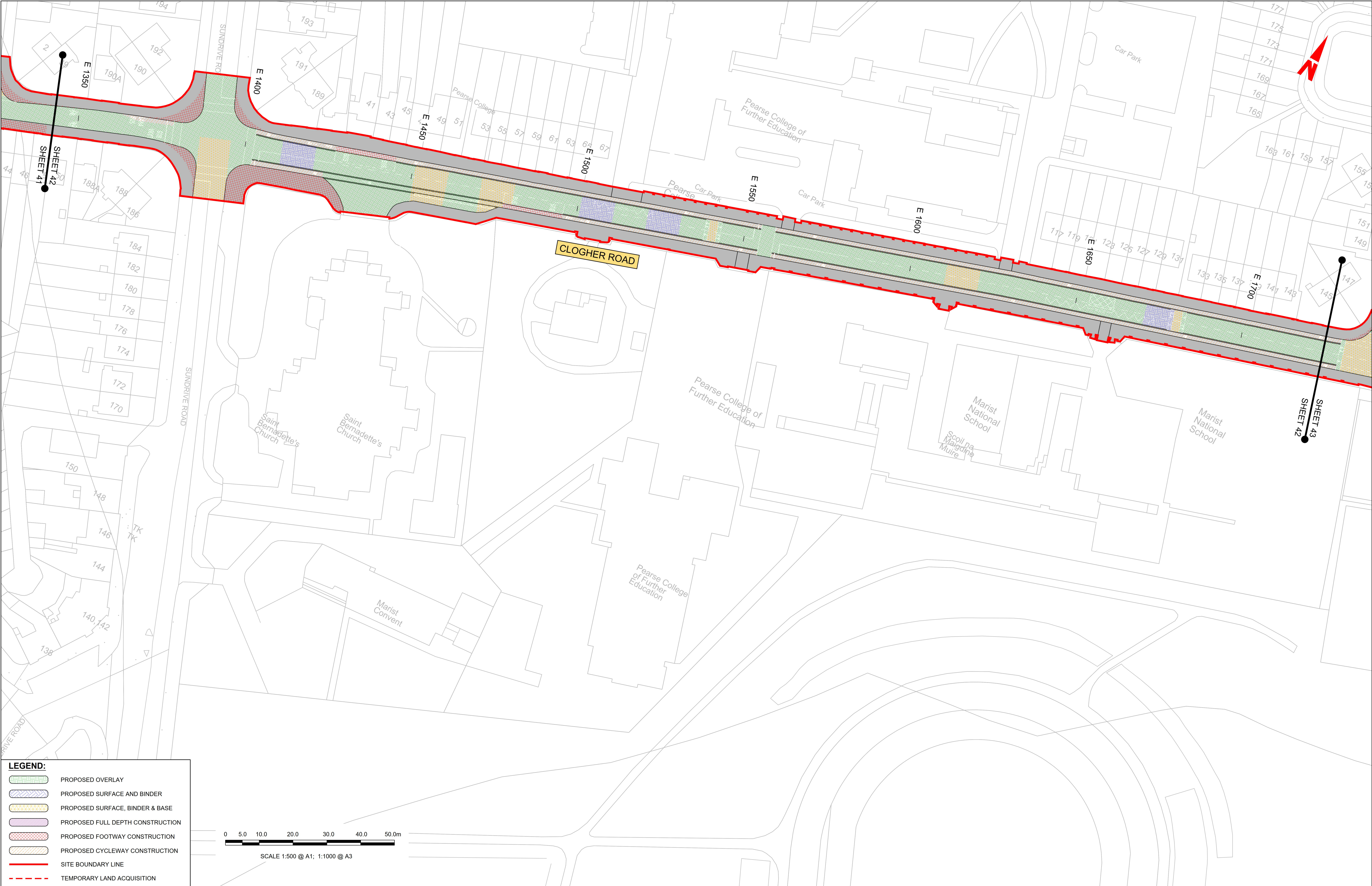
Checked
A.DUGGAN

Approved
C.ACTON

QMS Code

Programme Title BUSCONNECTS DUBLIN CORE BUS CORRIDORS INFRASTRUCTURE WORKS			
Drawing Title TALLAGHT/CLONDALKIN TO CITY CENTRE CORE BUS CORRIDOR SCHEME PAVEMENT TREATMENT PLANS			
Drawing File Name BCIDA-ACM-PAV_PV-0809_XX_00-DR-CR-0041	Sheet Number 41 of 56	Status A	Rev M01

DO NOT SCALE USE FIGURED DIMENSIONS ONLY



LEGEND:

PROPOSED OVERLAY

PROPOSED SURFACE AND BINDER

PROPOSED SURFACE, BINDER & BASE

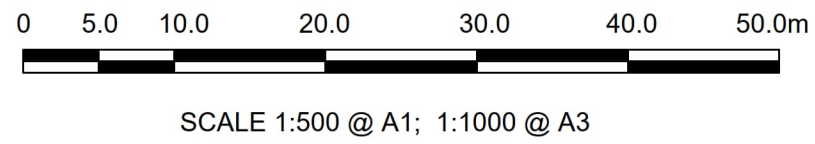
PROPOSED FULL DEPTH CONSTRUCTION

PROPOSED FOOTWAY CONSTRUCTION

PROPOSED CYCLEWAY CONSTRUCTION

SITE BOUNDARY LINE

TEMPORARY LAND ACQUISITION



Disclaimer

a. © National Transport Authority (NTA) 2023. This drawing is confidential and the copyright in it is owned by NTA. This drawing must not be either loaned, copied or otherwise reproduced in whole or in part or used for any purpose without the prior permission of NTA.

b. This drawing is to be used for the design element identified in the titlebox. Other information shown is to be considered indicative only. The drawing is to be read in conjunction with all other relevant design drawings.

c. O.S. data used for plans are printed under © Ordnance Survey Ireland Government of Ireland. All rights reserved. Licence Number 2023/OSI_NMA_180 National Transport Authority. All elevations are in metres and relate to OSI Geoid Model (OSGM15) Malin Head. All Co-ordinates are in Irish

Transverse Mercator Grid (ITM) as defined by OSI active local GPS station.

d. Information concerning the position of apparatus shown on this drawing is based on drawings supplied by the utility owners and/or the utility works contractor, whilst every care has been taken in the preparation of this drawing, positions should be taken as approximate and are intended for general guidance only and no representation is made by the NTA as to the accuracy, completeness, sufficiency or otherwise of this drawing and the position of the apparatus. The information contained herein does not purport to be comprehensive or final as the apparatus is subject to being altered and/or superceded. Recipients should not rely on this information. Any liabilities are hereby expressly disclaimed.

e. The information contained herein has been provided by the NTA but does not purport to be comprehensive or final. Recipients should not rely on the information. Neither the NTA nor any of its directors, officers, employees, agents, stakeholders or advisers make any representation or warranty as to, or accept any liability or responsibility in relation to, the adequacy, accuracy, reasonableness or completeness of the information provided as part of this document or any matter on which the information is based (including but not limited to loss or damage arising as a result of reliance by recipients on the information or any part of it). Any liabilities are hereby expressly disclaimed.

Project Ireland 2040
Building Ireland's Future

Rev	Date	Drm	Chk'd	App'd	Description
M01	21/03/23	EM	AD	CA	ISSUE FOR PHASE 4: PLANNING

Údarás Náisiúnta Iompair
National Transport Authority

Date

21/03/23

Project Code

BCIDA

Scale

1:500 @ A1
1:1000 @ A3

Originator Code

ACM

Drawn

E.MINCHER

Checked

A.DUGGAN

Engineering Designer

QMS Code

Client

Programme Title

BUSCONNECTS DUBLIN
CORE BUS CORRIDORS INFRASTRUCTURE WORKS

Drawing Title

TALLAGHT/CLONDALKIN TO CITY CENTRE CORE BUS CORRIDOR SCHEME
PAVEMENT TREATMENT PLANS

Drawing File Name

BCIDA-ACM-PAV_PV-0809_XX_00-DR-CR-0042

Sheet Number

42 of 56

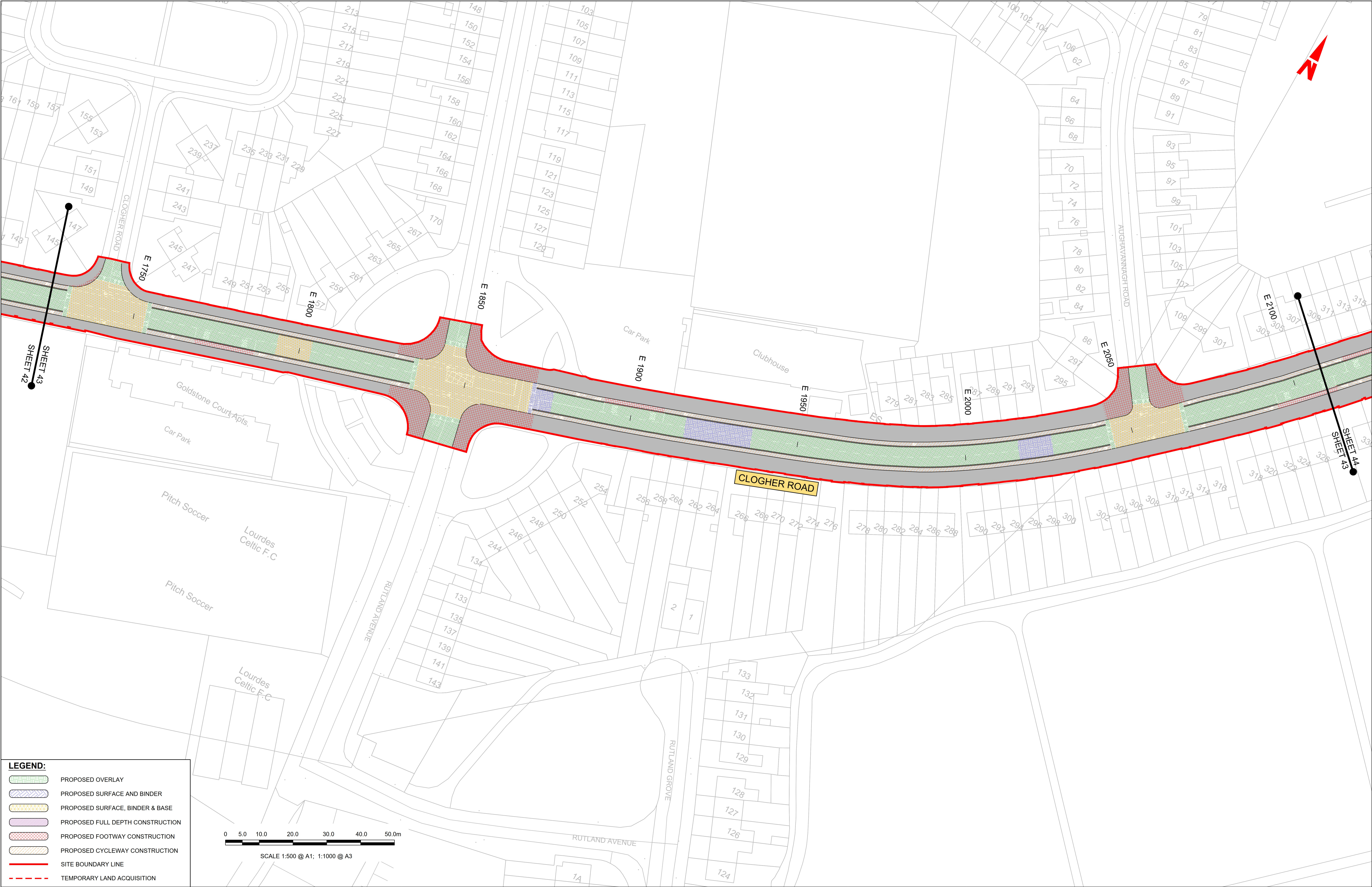
Status

A

Rev

M01

DO NOT SCALE USE FIGURED DIMENSIONS ONLY



LEGEND:

PROPOSED OVERLAY

PROPOSED SURFACE AND BINDER

PROPOSED SURFACE, BINDER & BASE

PROPOSED FULL DEPTH CONSTRUCTION

PROPOSED FOOTWAY CONSTRUCTION

PROPOSED CYCLEWAY CONSTRUCTION

SITE BOUNDARY LINE

TEMPORARY LAND ACQUISITION

Disclaimer

a. © National Transport Authority (NTA) 2023. This drawing is confidential and the copyright in it is owned by NTA. This drawing must not be either loaned, copied or otherwise reproduced in whole or in part or used for any purpose without the prior permission of NTA.

b. This drawing is to be used for the design element identified in the titlebox. Other information shown is to be considered indicative only. The drawing is to be read in conjunction with all other relevant design drawings.

c. O.S. data used for plans are printed under © Ordnance Survey Ireland Government of Ireland. All rights reserved. Licence Number 2023/OSI_NMA_180 National Transport Authority. All elevations are in metres and relate to OSI Geoid Model (OSGM15) Mean Head. All Co-ordinates are in Irish Transverse Mercator Grid (ITM) as defined by OSI active local GPS station.

d. Information concerning the position of apparatus shown on this drawing is based on drawings supplied by the utility owners and/or the utility works contractor, whilst every care has been taken in the preparation of this drawing, positions should be taken as approximate and are intended for general guidance only and no representation is made by the NTA as to the accuracy, completeness, sufficiency or otherwise of this drawing and the position of the apparatus. The information contained herein does not purport to be comprehensive or final as the apparatus is subject to being altered and/or superseded. Recipients should not rely on this information. Any liabilities are hereby expressly disclaimed.

e. The information contained herein has been provided by the NTA but does not purport to be comprehensive or final. Recipients should not rely on the information. Neither the NTA nor any of its directors, officers, employees, agents, stakeholders or advisers make any representation or warranty as to, or accept any liability or responsibility in relation to, the adequacy, accuracy, reasonableness or completeness of the information provided as part of this document or any matter on which the information is based (including but not limited to loss or damage arising as a result of reliance by recipients on the information or any part of it). Any liabilities are hereby expressly disclaimed.

Rev	Date	Drm	Chk'd	App'd	Description
M01	21/03/23	EM	AD	CA	ISSUE FOR PHASE 4: PLANNING

Údarás Náisiúnta Iompair
National Transport Authority

Date
21/03/23

Project Code
BCIDA

Scale 1:500 @ A1
1:1000 @ A3

Originator Code
ACM

Drawn
E.MINCHER

Checked
A.DUGGAN

QMS Code

Engineering Designer

MOTT
MACDONALD

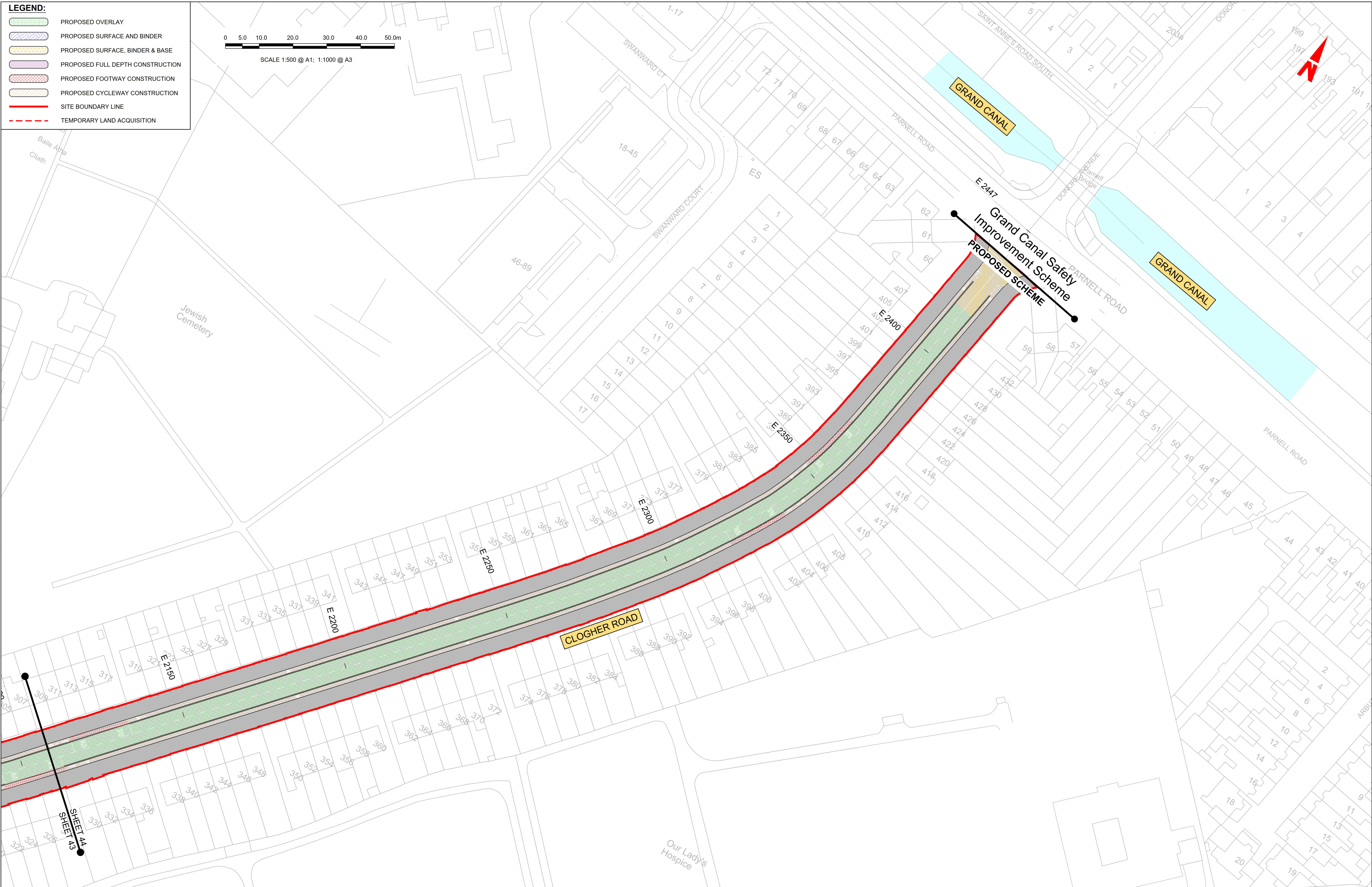
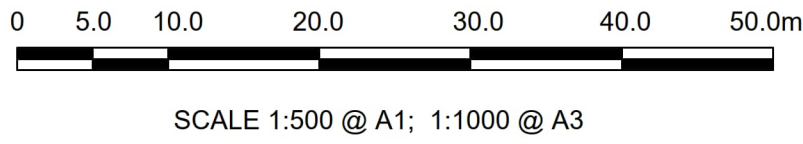
Approved
C.ACTON

Programme Title				
BUSCONNECTS DUBLIN CORE BUS CORRIDORS INFRASTRUCTURE WORKS				
Drawing Title				
TALLAGHT/CLONDALKIN TO CITY CENTRE CORE BUS CORRIDOR SCHEME PAVEMENT TREATMENT PLANS				
Drawing File Name		Sheet Number	Status	Rev
BCIDA-ACM-PAV_PV-0809_XX_00-DR-CR-0043		43 of 56	A	M01

DO NOT SCALE USE FIGURED DIMENSIONS ONLY

LEGEND:

- PROPOSED OVERLAY
- PROPOSED SURFACE AND BINDER
- PROPOSED SURFACE, BINDER & BASE
- PROPOSED FULL DEPTH CONSTRUCTION
- PROPOSED FOOTWAY CONSTRUCTION
- PROPOSED CYCLEWAY CONSTRUCTION
- SITE BOUNDARY LINE
- TEMPORARY LAND ACQUISITION



Disclaimer

a. © National Transport Authority (NTA) 2023. This drawing is confidential and the copyright in it is owned by NTA. This drawing must not be either loaned, copied or otherwise reproduced in whole or in part or used for any purpose without the prior permission of NTA.

b. This drawing is to be used for the design element identified in the titlebox. Other information shown is to be considered indicative only. The drawing is to be read in conjunction with all other relevant design drawings.

c. O.S. data used for plans are printed under © Ordnance Survey Ireland Government of Ireland. All rights reserved. Licence Number 2023/OSI_NMA_180 National Transport Authority. All elevations are in metres and relate to OSI Geoid Model (OSGM15) Malin Head. All Co-ordinates are in Irish Transverse Mercator Grid (ITM) as defined by OSI active local GPS station.

d. Information concerning the position of apparatus shown on this drawing is based on drawings supplied by the utility owners and/or the utility works contractor, whilst every care has been taken in the preparation of this drawing, positions should be taken as approximate and are intended for general guidance only and no representation is made by the NTA as to the accuracy, completeness, sufficiency or otherwise of this drawing and the position of the apparatus. The information contained herein does not purport to be comprehensive or final as the apparatus is subject to being altered and/or superceded. Recipients should not rely on this information. Any liabilities are hereby expressly disclaimed.

e. The information contained herein has been provided by the NTA but does not purport to be comprehensive or final. Recipients should not rely on the information. Neither the NTA nor any of its directors, officers, employees, agents, stakeholders or advisers make any representation or warranty as to, or accept any liability or responsibility in relation to, the adequacy, accuracy, reasonableness or completeness of the information provided as part of this document or any matter on which the information is based (including but not limited to loss or damage arising as a result of reliance by recipients on the information or any part of it). Any liabilities are hereby expressly disclaimed.

Rev	Date	Drm	Chk'd	App'd	Description
M01	21/03/23	EM	AD	CA	ISSUE FOR PHASE 4: PLANNING

Údarás Náisiúnta Iompair
National Transport Authority

Date
21/03/23

Project Code
BCIDA

Scale
1:500 @ A1
1:1000 @ A3

Originator Code
ACM

Drawn
E.MINCHER

Checked
A.DUGGAN

QMS Code

Engineering Designer
AECOM

MOTT MACDONALD

Approved
C.ACTON

Client
NTA
Údarás Náisiúnta Iompair
National Transport Authority

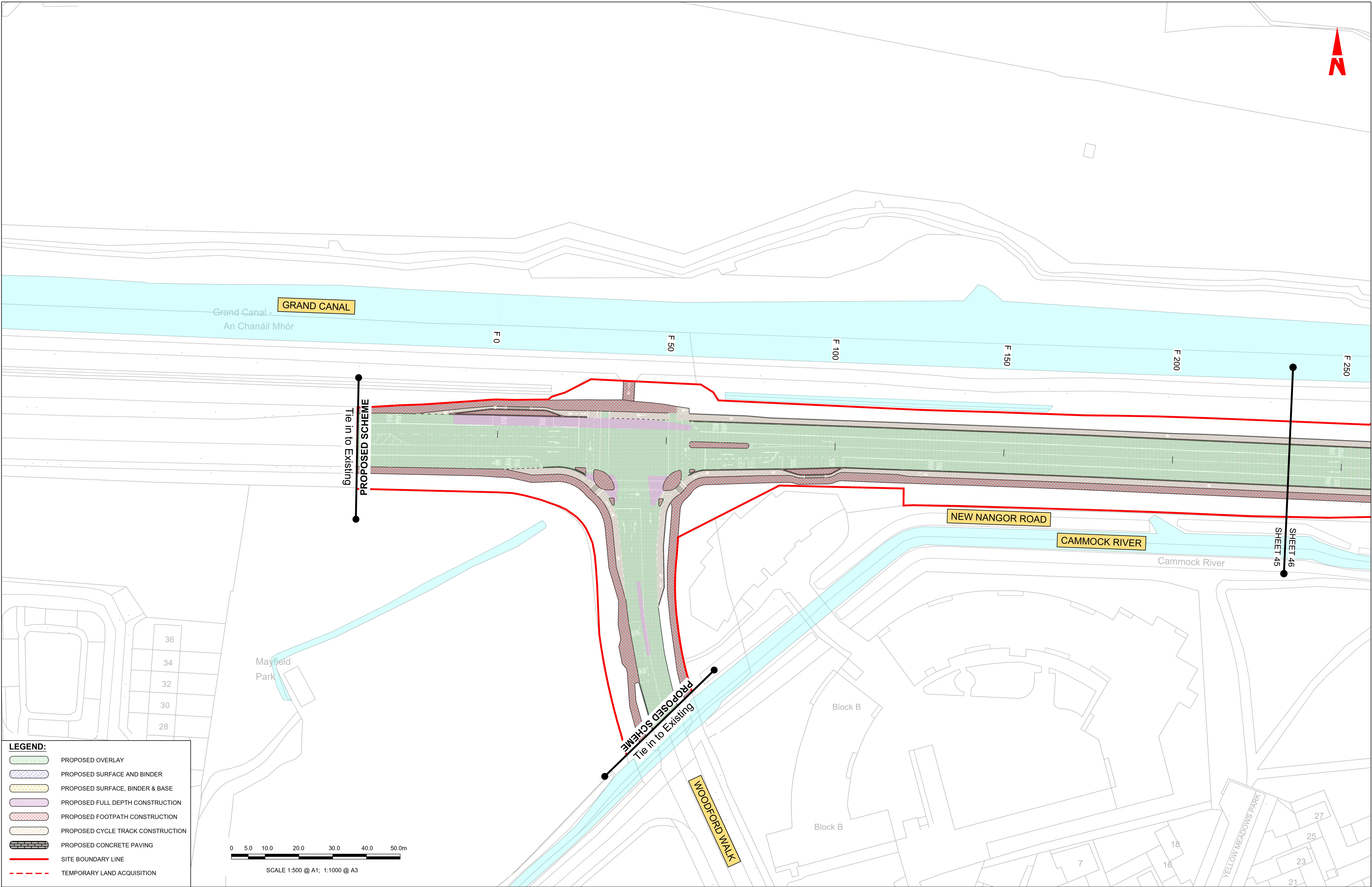
Programme Title
**BUSCONNECTS DUBLIN
CORE BUS CORRIDORS INFRASTRUCTURE WORKS**

Drawing Title
**TALLAGHT/CLONDALKIN TO CITY CENTRE CORE BUS CORRIDOR SCHEME
PAVEMENT TREATMENT PLANS**

Drawing File Name BCIDA-ACM-PAV_PV-0809_XX_00-DR-CR-0044	Sheet Number 44 of 56	Status A	Rev M01
---	--------------------------	-------------	------------

DO NOT SCALE USE FIGURED DIMENSIONS ONLY

C:\Users\andrew.bingham\OneDrive - AECOM Directory\Bus Connects\Tallaght Planning Phase\Pavement\BCIDA-ACM-PAV_PV-0809_XX_00-DR-CR-0045.dwg



LEGEND:

PROPOSED OVERLAY

PROPOSED SURFACE AND BINDER

PROPOSED SURFACE, BINDER & BASE

PROPOSED FULL DEPTH CONSTRUCTION

PROPOSED FOOTPATH CONSTRUCTION

PROPOSED CYCLE TRACK CONSTRUCTION

PROPOSED CONCRETE PAVING

SITE BOUNDARY LINE

TEMPORARY LAND ACQUISITION

Disclaimer

a. © National Transport Authority (NTA) 2023. This drawing is confidential and the copyright in it is owned by NTA. This drawing must not be either loaned, copied or otherwise reproduced in whole or in part or used for any purpose without the prior permission of NTA.

b. This drawing is to be used for the design element identified in the titlebox. Other information shown is to be considered indicative only. The drawing is to be read in conjunction with all other relevant design drawings.

c. O.S. data used for plans are printed under © Ordnance Survey Ireland Government of Ireland. All rights reserved. Licence Number 2023/OSI_NMA_180 National Transport Authority. All elevations are in metres and relate to OSI Geoid Model (OSGM15) Malin Head. All Co-ordinates are in Irish

Transverse Mercator Grid (ITM) as defined by OSI active local GPS station.

d. Information concerning the position of apparatus shown on this drawing is based on drawings supplied by the utility owners and/or the utility works contractor, whilst every care has been taken in the preparation of this drawing, positions should be taken as approximate and are intended for general guidance only and no representation is made by the NTA as to the accuracy, completeness, sufficiency or otherwise of this drawing and the position of the apparatus. The information contained herein does not purport to be comprehensive or final as the apparatus is subject to being altered and/or superceded. Recipients should not rely on this information. Any liabilities are hereby expressly disclaimed.

e. The information contained herein has been provided by the NTA but does not purport to be comprehensive or final. Recipients should not rely on the information. Neither the NTA nor any of its directors, officers, employees, agents, stakeholders or advisers make any representation or warranty as to, or accept any liability or responsibility in relation to, the adequacy, accuracy, reasonableness or completeness of the information provided as part of this document or any matter on which the information is based (including but not limited to loss or damage arising as a result of reliance by recipients on the information or any part of it). Any liabilities are hereby expressly disclaimed.

Rev	Date	Dwn	Chk'd	App'd	Description
M01	21/03/23	EM	AD	CA	ISSUE FOR PHASE 4: PLANNING

Údarás Náisiúnta Iompair
National Transport Authority

Date

21/03/23

Project Code

BCIDA

Scale 1:500 @ A1
1:1000 @ A3

Drawn
E.MINCHER

Checked
A.DUGGAN

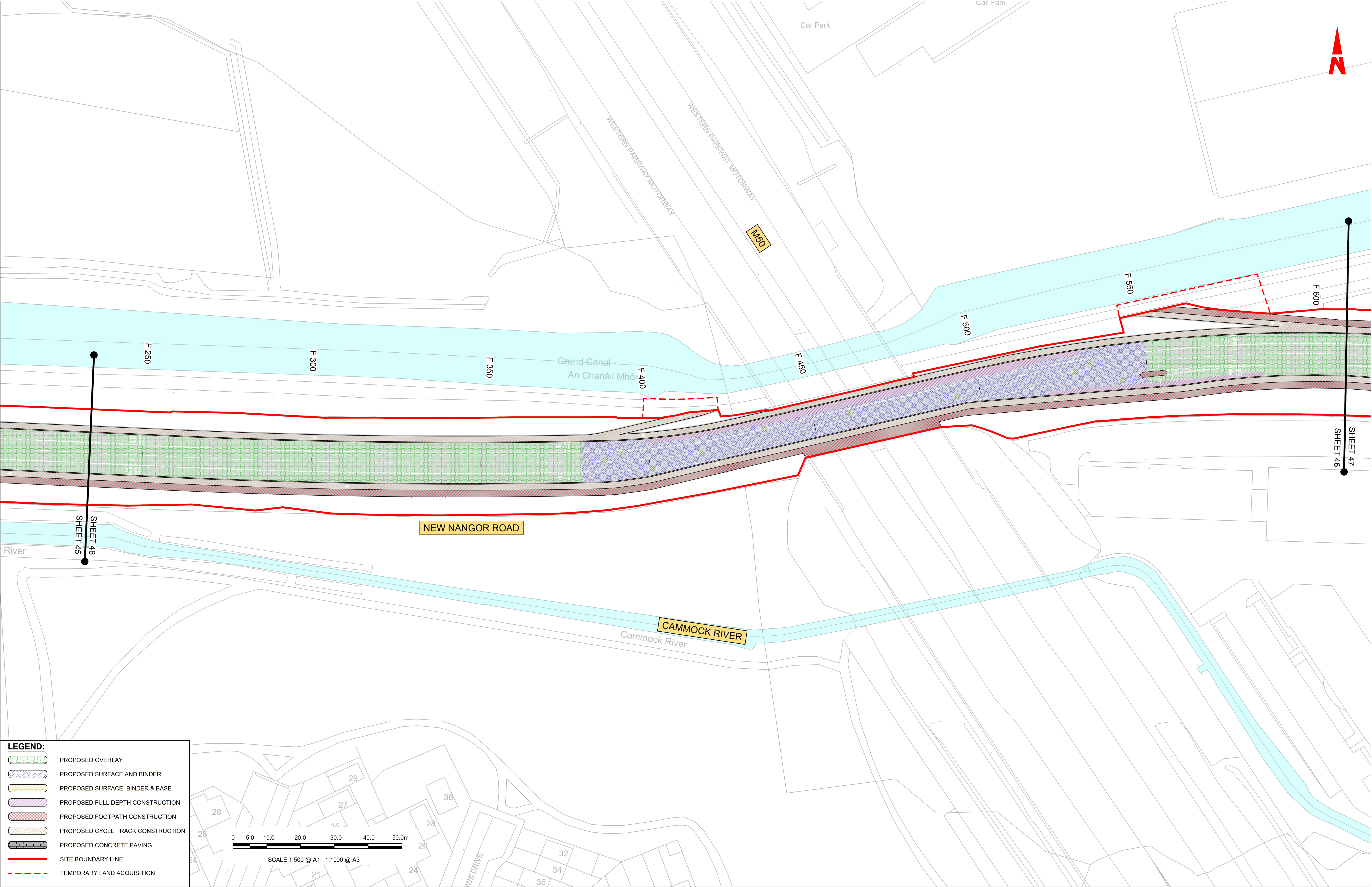
QMS Code

Engineering Designer

M MOTT MACDONALD

Programme Title BUSCONNECTS DUBLIN CORE BUS CORRIDORS INFRASTRUCTURE WORKS			
Drawing Title TALLAGHT/CLONDALKIN TO CITY CENTRE CORE BUS CORRIDOR SCHEME PAVEMENT TREATMENT PLANS			
Drawing File Name BCIDA-ACM-PAV_PV-0809_XX_00-DR-CR-0045	Sheet Number 45 of 56	Status A	Rev M01

DO NOT SCALE USE FIGURED DIMENSIONS ONLY



LEGEND:

PROPOSED OVERLAY

PROPOSED SURFACE AND BINDER

PROPOSED SURFACE, BINDER & BASE

PROPOSED FULL DEPTH CONSTRUCTION

PROPOSED FOOTPATH CONSTRUCTION

PROPOSED CYCLE TRACK CONSTRUCTION

PROPOSED CONCRETE PAVING

SITE BOUNDARY LINE

TEMPORARY LAND ACQUISITION

Disclaimer

a. © National Transport Authority (NTA) 2023. This drawing is confidential and the copyright in it is owned by NTA. This drawing must not be either loaned, copied or otherwise reproduced in whole or in part or used for any purpose without the prior permission of NTA.

b. This drawing is to be used for the design element identified in the titlebox. Other information shown is to be considered indicative only. The drawing is to be read in conjunction with all other relevant design drawings.

c. O.S. data used for plans are printed under © Ordnance Survey Ireland Government of Ireland. All rights reserved. Licence Number 2023/OSI_NMA_180 National Transport Authority. All elevations are in metres and relate to OSI Geoid Model (OSGM15) Malin Head. All Co-ordinates are in Irish Transverse Mercator Grid (ITM) as defined by OSI active local GPS station.

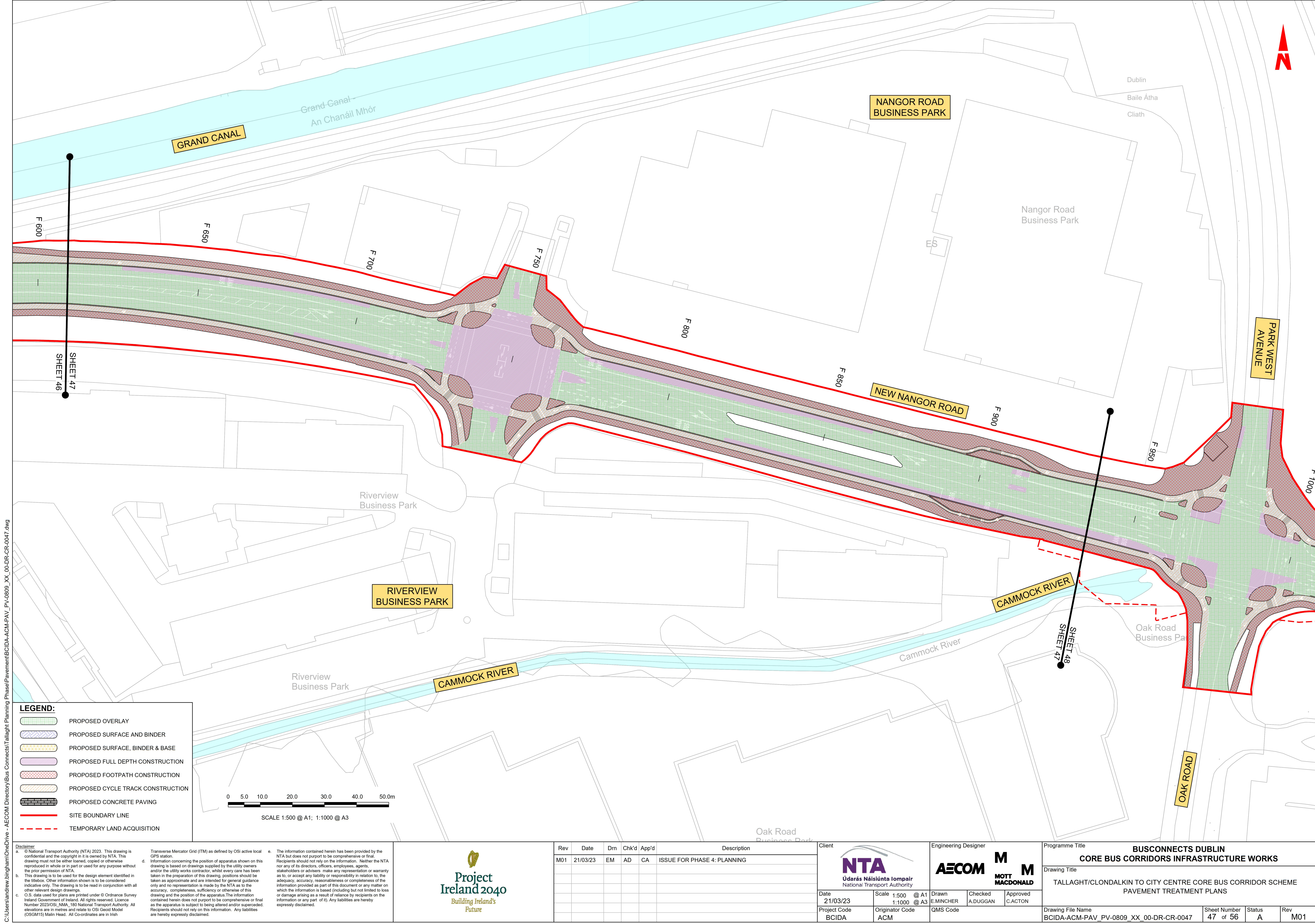
d. Information concerning the position of apparatus shown on this drawing is based on drawings supplied by the utility owners and/or the utility works contractor, whilst every care has been taken in the preparation of this drawing, positions should be taken as approximate and are intended for general guidance only and no representation is made by the NTA as to the accuracy, completeness, sufficiency or otherwise of this drawing and the position of the apparatus. The information contained herein does not purport to be comprehensive or final as the apparatus is subject to being altered and/or superceded. Recipients should not rely on this information. Any liabilities are hereby expressly disclaimed.

e. The information contained herein has been provided by the NTA but does not purport to be comprehensive or final. Recipients should not rely on the information. Neither the NTA nor any of its directors, officers, employees, agents, stakeholders or advisers make any representation or warranty as to, or accept any liability or responsibility in relation to, the adequacy, accuracy, reasonableness or completeness of the information provided as part of this document or any matter on which the information is based (including but not limited to loss or damage arising as a result of reliance by recipients on the information or any part of it). Any liabilities are hereby expressly disclaimed.

Rev	Date	Dwn	Chk'd	App'd	Description
M01	21/03/23	EM	AD	CA	ISSUE FOR PHASE 4: PLANNING

 Údarás Náisiúnta Iompair National Transport Authority	Engineering Designer		 M MOTT MACDONALD		Programme Title BUSCONNECTS DUBLIN CORE BUS CORRIDORS INFRASTRUCTURE WORKS	
	Date 21/03/23	Scale 1:500 @ A1 1:1000 @ A3	Drawn E.MINCHER	Checked A.DUGGAN	Approved C.ACTON	Drawing Title TALLAGHT/CLONDALKIN TO CITY CENTRE CORE BUS CORRIDOR SCHEME PAVEMENT TREATMENT PLANS
Project Code BCIDA	Originator Code ACM	QMS Code	Drawing File Name BCIDA-ACM-PAV_PV-0809_XX_00-DR-CR-0046		Sheet Number 46 of 56	Status A
					Rev M01	

DO NOT SCALE USE FIGURED DIMENSIONS ONLY



LEGEND:

PROPOSED OVERLAY

PROPOSED SURFACE AND BINDER

PROPOSED SURFACE, BINDER & BASE

PROPOSED FULL DEPTH CONSTRUCTION

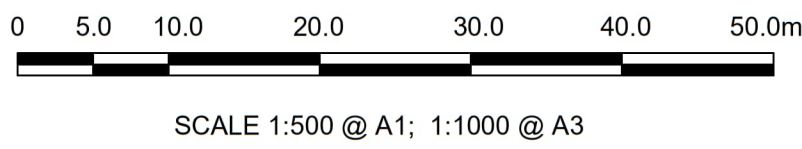
PROPOSED FOOTPATH CONSTRUCTION

PROPOSED CYCLE TRACK CONSTRUCTION

PROPOSED CONCRETE PAVING

SITE BOUNDARY LINE

TEMPORARY LAND ACQUISITION



SCALE 1:500 @ A1; 1:1000 @ A3

Disclaimer

a. © National Transport Authority (NTA) 2023. This drawing is confidential and the copyright in it is owned by NTA. This drawing must not be either loaned, copied or otherwise reproduced in whole or in part or used for any purpose without the prior permission of NTA.

b. This drawing is to be used for the design element identified in the titlebox. Other information shown is to be considered indicative only. The drawing is to be read in conjunction with all other relevant design drawings.

c. O.S. data used for plans are printed under © Ordnance Survey Ireland Government of Ireland. All rights reserved. Licence Number 2023/OSI_NMA_180 National Transport Authority. All elevations are in metres and relate to OSI Geoid Model (OSGM15) Mean Head. All Co-ordinates are in Irish

Transverse Mercator Grid (ITM) as defined by OSI active local GPS station.

d. Information concerning the position of apparatus shown on this drawing is based on drawings supplied by the utility owners and/or the utility works contractor, whilst every care has been taken in the preparation of this drawing, positions should be taken as approximate and are intended for general guidance only and no representation is made by the NTA as to the accuracy, completeness, sufficiency or otherwise of this drawing and the position of the apparatus. The information contained herein does not purport to be comprehensive or final as the apparatus is subject to being altered and/or superseded. Recipients should not rely on this information. Any liabilities are hereby expressly disclaimed.

The information contained herein has been provided by the NTA but does not purport to be comprehensive or final. Recipients should not rely on the information. Neither the NTA nor any of its directors, officers, employees, agents, stakeholders or advisers make any representation or warranty as to, or accept any liability or responsibility in relation to, the adequacy, accuracy, reasonableness or completeness of the information provided as part of this document or any matter on which the information is based (including but not limited to loss or damage arising as a result of reliance by recipients on the information or any part of it). Any liabilities are hereby expressly disclaimed.

Rev	Date	Dwn	Chk'd	App'd	Description
M01	21/03/23	EM	AD	CA	ISSUE FOR PHASE 4: PLANNING

Client

NTA

Údarás Náisiúnta Iompair

National Transport Authority

Date

21/03/23

Project Code

BCIDA

Scale 1:500 @ A1

1:1000 @ A3

Drawn

E.MINCHER

Originator Code

ACM

Engineering Designer

AECOM

MOTT MACDONALD

Checked

A.DUGGAN

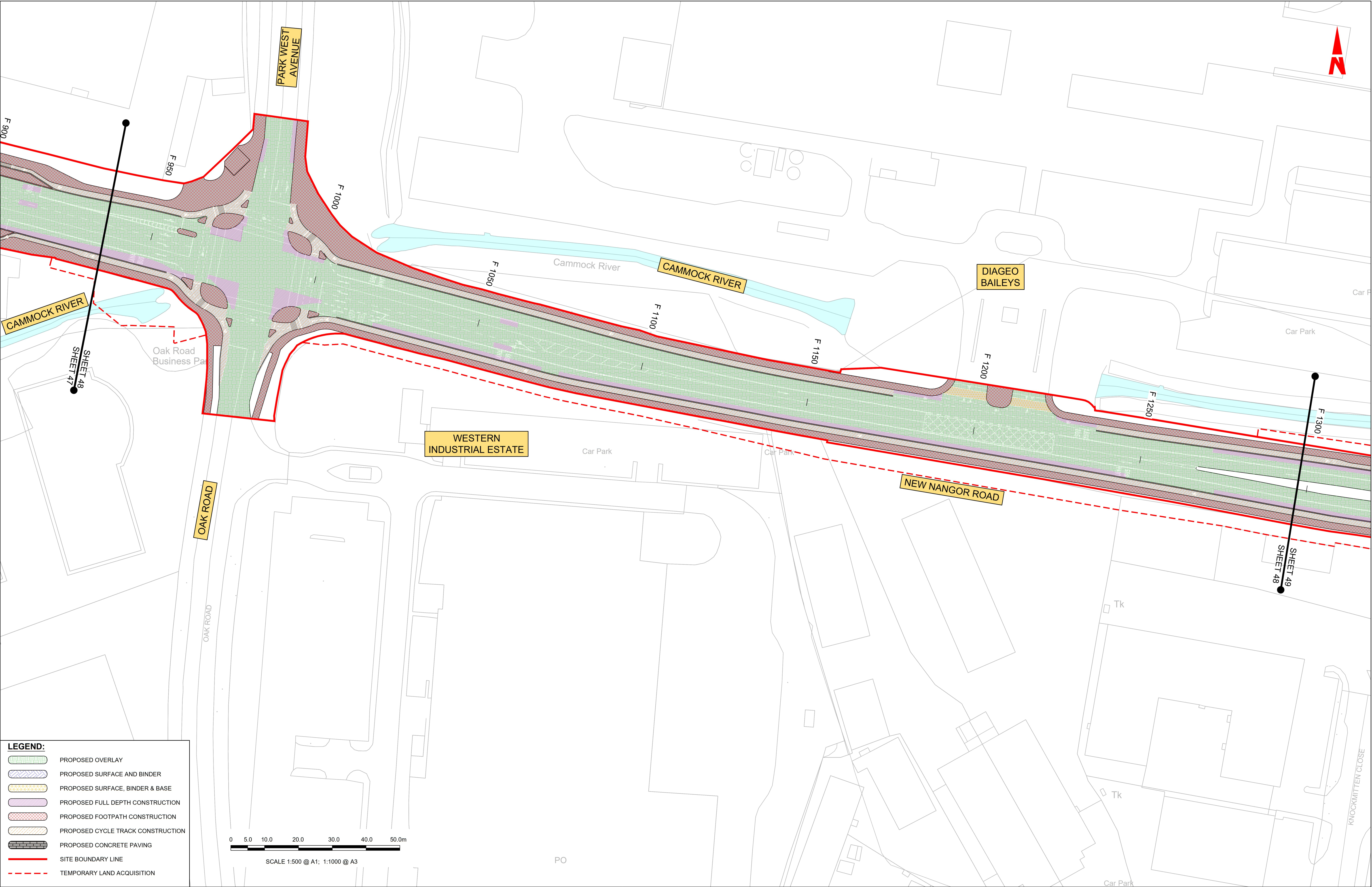
Approved

C.ACTON

QMS Code

Programme Title				
BUSCONNECTS DUBLIN CORE BUS CORRIDORS INFRASTRUCTURE WORKS				
Drawing Title				
TALLAGHT/CLONDALKIN TO CITY CENTRE CORE BUS CORRIDOR SCHEME PAVEMENT TREATMENT PLANS				
Drawing File Name			Sheet Number	Status
BCIDA-ACM-PAV_PV-0809_XX_00-DR-CR-0047			47 of 56	A
Rev				
M01				

DO NOT SCALE USE FIGURED DIMENSIONS ONLY



LEGEND:

PROPOSED OVERLAY

PROPOSED SURFACE AND BINDER

PROPOSED SURFACE, BINDER & BASE

PROPOSED FULL DEPTH CONSTRUCTION

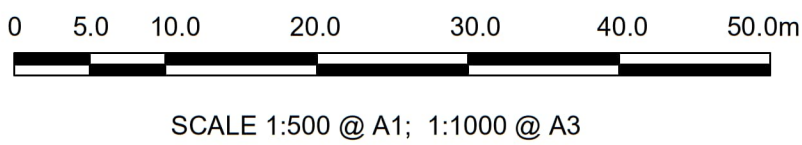
PROPOSED FOOTPATH CONSTRUCTION

PROPOSED CYCLE TRACK CONSTRUCTION

PROPOSED CONCRETE PAVING

SITE BOUNDARY LINE

TEMPORARY LAND ACQUISITION



Disclaimer

a. © National Transport Authority (NTA) 2023. This drawing is confidential and the copyright in it is owned by NTA. This drawing must not be either loaned, copied or otherwise reproduced in whole or in part or used for any purpose without the prior permission of NTA.

b. This drawing is to be used for the design element identified in the titlebox. Other information shown is to be considered indicative only. The drawing is to be read in conjunction with all other relevant design drawings.

c. O.S. data used for plans are printed under © Ordnance Survey Ireland Government of Ireland. All rights reserved. Licence Number 2023/OSI_NMA_180 National Transport Authority. All elevations are in metres and relate to OSI Geoid Model (OSGM15) Malin Head. All Co-ordinates are in Irish Transverse Mercator Grid (ITM) as defined by OSI active local GPS station.

d. Information concerning the position of apparatus shown on this drawing is based on drawings supplied by the utility owners and/or the utility works contractor, whilst every care has been taken in the preparation of this drawing, positions should be taken as approximate and are intended for general guidance only and no representation is made by the NTA as to the accuracy, completeness, sufficiency or otherwise of this drawing and the position of the apparatus. The information contained herein does not purport to be comprehensive or final as the apparatus is subject to being altered and/or superceded. Recipients should not rely on this information. Any liabilities are hereby expressly disclaimed.

e. The information contained herein has been provided by the NTA but does not purport to be comprehensive or final. Recipients should not rely on the information. Neither the NTA nor any of its directors, officers, employees, agents, stakeholders or advisers make any representation or warranty as to, or accept any liability or responsibility in relation to, the adequacy, accuracy, reasonableness or completeness of the information provided as part of this document or any matter on which the information is based (including but not limited to loss or damage arising as a result of reliance by recipients on the information or any part of it). Any liabilities are hereby expressly disclaimed.

Rev	Date	Drm	Chk'd	App'd	Description
M01	21/03/23	EM	AD	CA	ISSUE FOR PHASE 4: PLANNING

Date21/03/23

Project CodeBCIDA

Scale1:500 @ A1
1:1000 @ A3

Originator CodeACM

Engineering Designer

DrawnE.MINCHER

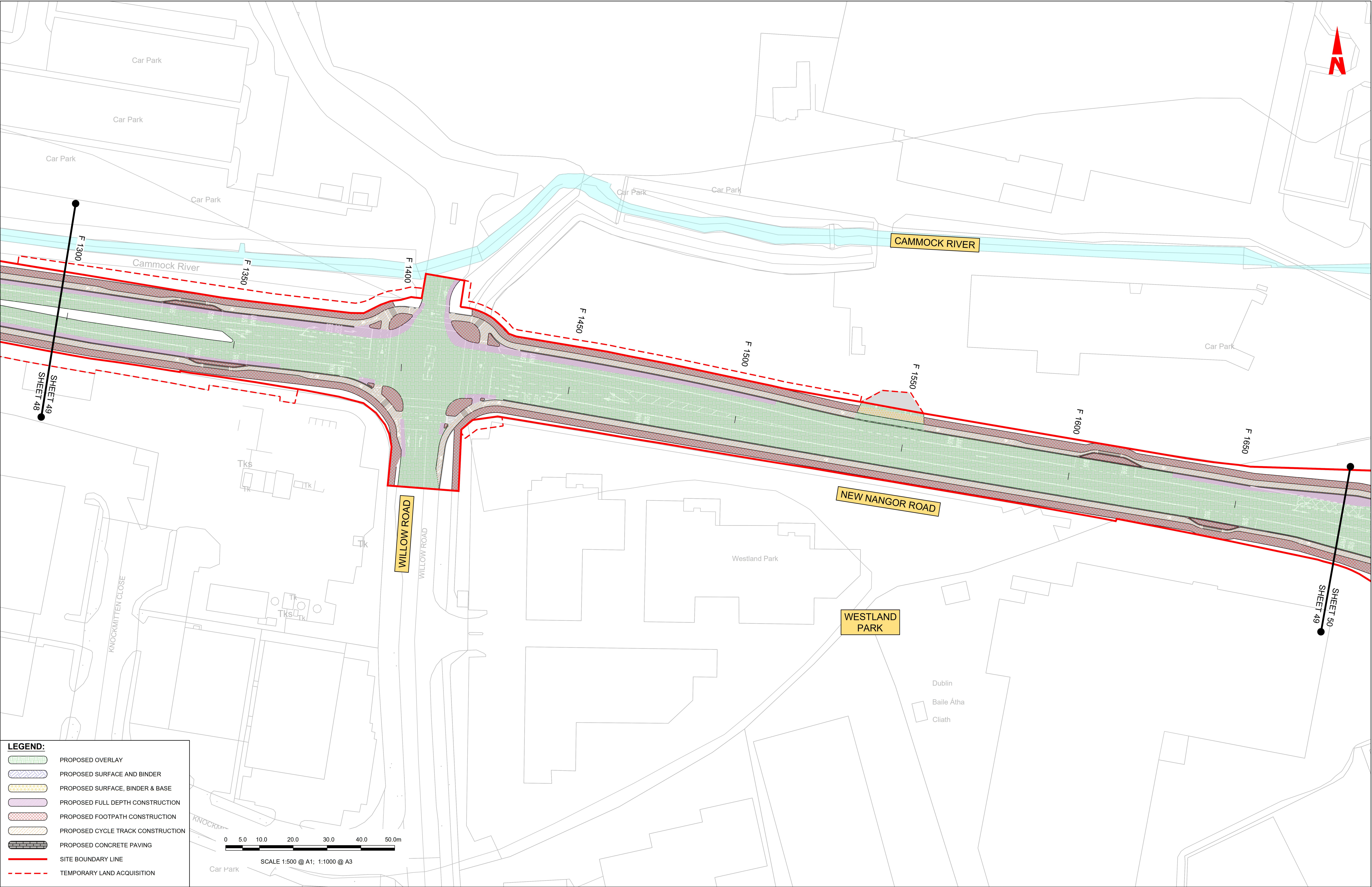
CheckedA.DUGGAN

ApprovedC.ACTON

QMS Code

Programme Title			
BUSCONNECTS DUBLIN CORE BUS CORRIDORS INFRASTRUCTURE WORKS			
Drawing Title			
TALLAGHT/CLONDALKIN TO CITY CENTRE CORE BUS CORRIDOR SCHEME PAVEMENT TREATMENT PLANS			
Drawing File Name		Sheet Number	Status
BCIDA-ACM-PAV_PV-0809_XX_00-DR-CR-0048		48 of 56	A
			Rev
			M01

DO NOT SCALE USE FIGURED DIMENSIONS ONLY



LEGEND:

PROPOSED OVERLAY

PROPOSED SURFACE AND BINDER

PROPOSED SURFACE, BINDER & BASE

PROPOSED FULL DEPTH CONSTRUCTION

PROPOSED FOOTPATH CONSTRUCTION

PROPOSED CYCLE TRACK CONSTRUCTION

PROPOSED CONCRETE PAVING

SITE BOUNDARY LINE

TEMPORARY LAND ACQUISITION

Disclaimer

a. © National Transport Authority (NTA) 2023. This drawing is confidential and the copyright in it is owned by NTA. This drawing must not be either loaned, copied or otherwise reproduced in whole or in part or used for any purpose without the prior permission of NTA.

b. This drawing is to be used for the design element identified in the titlebox. Other information shown is to be considered indicative only. The drawing is to be read in conjunction with all other relevant design drawings.

c. O.S. data used for plans are printed under © Ordnance Survey Ireland Government of Ireland. All rights reserved. Licence Number 2023/OSI_NMA_180 National Transport Authority. All elevations are in metres and relate to OSI Geoid Model (OSGM15) Malin Head. All Co-ordinates are in Irish Transverse Mercator Grid (ITM) as defined by OSI active local GPS station.

d. Information concerning the position of apparatus shown on this drawing is based on drawings supplied by the utility owners and/or the utility works contractor, whilst every care has been taken in the preparation of this drawing, positions should be taken as approximate and are intended for general guidance only and no representation is made by the NTA as to the accuracy, completeness, sufficiency or otherwise of this drawing and the position of the apparatus. The information contained herein does not purport to be comprehensive or final as the apparatus is subject to being altered and/or superseded. Recipients should not rely on this information. Any liabilities are hereby expressly disclaimed.

e. The information contained herein has been provided by the NTA but does not purport to be comprehensive or final. Recipients should not rely on the information. Neither the NTA nor any of its directors, officers, employees, agents, stakeholders or advisers make any representation or warranty as to, or accept any liability or responsibility in relation to, the adequacy, accuracy, reasonableness or completeness of the information provided as part of this document or any matter on which the information is based (including but not limited to loss or damage arising as a result of reliance by recipients on the information or any part of it). Any liabilities are hereby expressly disclaimed.

Rev	Date	Dwn	Chk'd	App'd	Description
M01	21/03/23	EM	AD	CA	ISSUE FOR PHASE 4: PLANNING

Údarás Náisiúnta Iompair
National Transport Authority

Date
21/03/23

Project Code
BCIDA

Scale 1:500 @ A1
1:1000 @ A3

Originator Code
ACM

Engineering Designer
AECOM

Drawn
E.MINCHER

Checked
A.DUGGAN

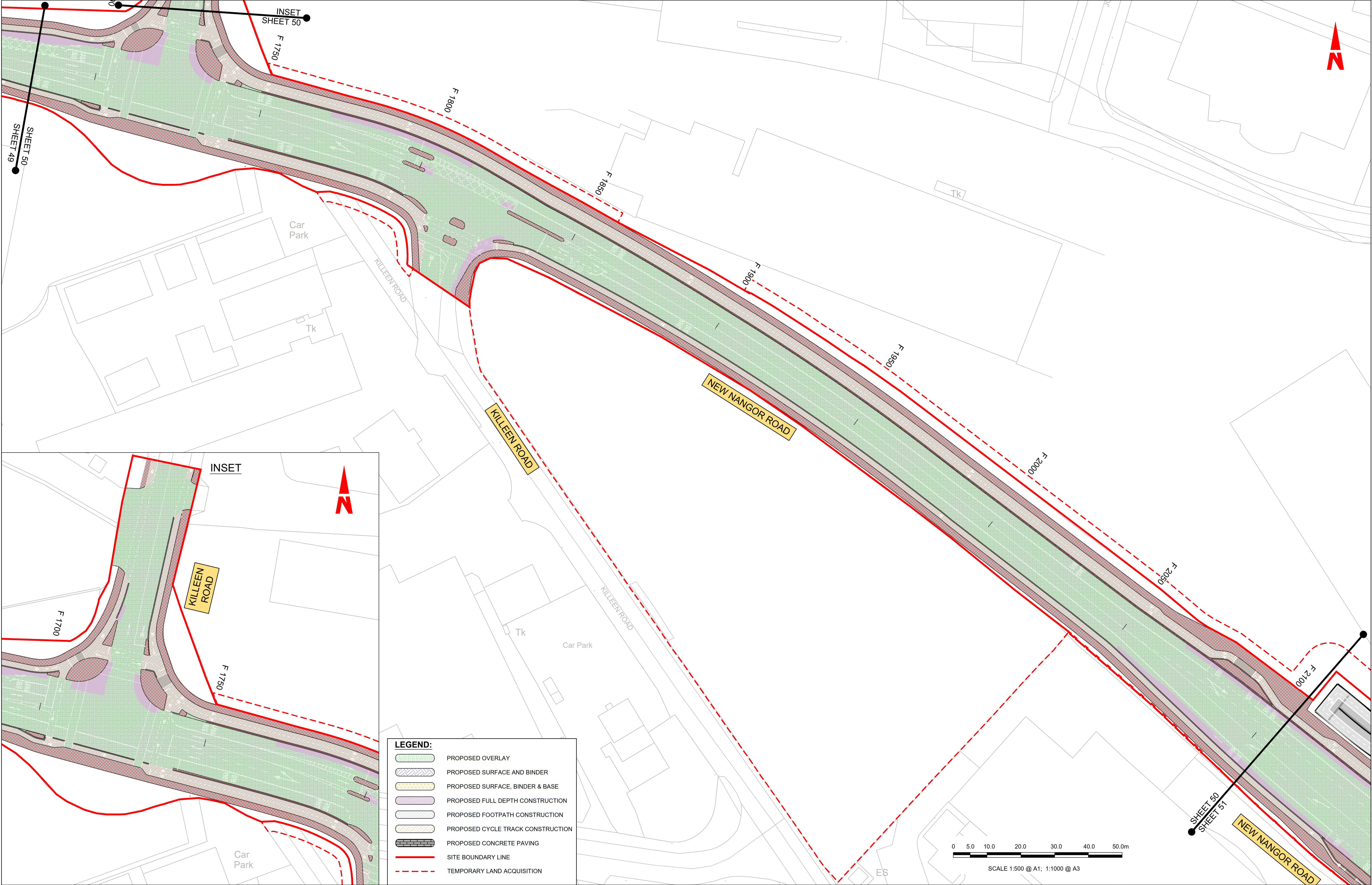
QMS Code

MOTT MACDONALD

Approved
C.ACTON

Programme Title				
BUSCONNECTS DUBLIN CORE BUS CORRIDORS INFRASTRUCTURE WORKS				
Drawing Title				
TALLAGHT/CLONDALKIN TO CITY CENTRE CORE BUS CORRIDOR SCHEME PAVEMENT TREATMENT PLANS				
Drawing File Name		Sheet Number	Status	Rev
BCIDA-ACM-PAV_PV-0809_XX_00-DR-CR-0049		49 of 56	A	M01

DO NOT SCALE USE FIGURED DIMENSIONS ONLY



Disclaimers

a. © National Transport Authority (NTA) 2023. This drawing is confidential and the copyright in it is owned by NTA. This drawing must not be either loaned, copied or otherwise reproduced in whole or in part or used for any purpose without the prior permission of NTA.

b. This drawing is to be used for the design element identified in the titlebox. Other information shown is to be considered indicative only. The drawing is to be read in conjunction with all other relevant design drawings.

c. O.S. data used for plans are printed under © Ordnance Survey Ireland Government of Ireland. All rights reserved. Licence Number 2023/OSI_NMA_180 National Transport Authority. All elevations are in metres and relate to OSI Geoid Model (OSGM15) Malin Head. All Co-ordinates are in Irish Transverse Mercator Grid (ITM) as defined by OSI active local GPS station.

d. Information concerning the position of apparatus shown on this drawing is based on drawings supplied by the utility owners and/or the utility works contractor, whilst every care has been taken in the preparation of this drawing, positions should be taken as approximate and are intended for general guidance only and no representation is made by the NTA as to the accuracy, completeness, sufficiency or otherwise of this drawing and the position of the apparatus. The information contained herein does not purport to be comprehensive or final as the apparatus is subject to being altered and/or superseded. Recipients should not rely on this information. Any liabilities are hereby expressly disclaimed.

e. The information contained herein has been provided by the NTA but does not purport to be comprehensive or final. Recipients should not rely on the information. Neither the NTA nor any of its directors, officers, employees, agents, stakeholders or advisers make any representation or warranty as to, or accept any liability or responsibility in relation to, the adequacy, accuracy, reasonableness or completeness of the information provided as part of this document or any matter on which the information is based (including but not limited to loss or damage arising as a result of reliance by recipients on the information or any part of it). Any liabilities are hereby expressly disclaimed.

Rev	Date	Dwn	Chk'd	App'd	Description
M01	21/03/23	EM	AD	CA	ISSUE FOR PHASE 4: PLANNING

Údarás Náisiúnta Iompair
National Transport Authority

Date
21/03/23

Project Code
BCIDA

Scale
1:500 @ A1
1:1000 @ A3

Originator Code
ACM

Drawn
E.MINCHER

Checked
A.DUGGAN

QMS Code

Approved
C.ACTON

Client

Engineering Designer

Programme Title
**BUSCONNECTS DUBLIN
CORE BUS CORRIDORS INFRASTRUCTURE WORKS**

Drawing Title
**TALLAGHT/CLONDALKIN TO CITY CENTRE CORE BUS CORRIDOR SCHEME
PAVEMENT TREATMENT PLANS**

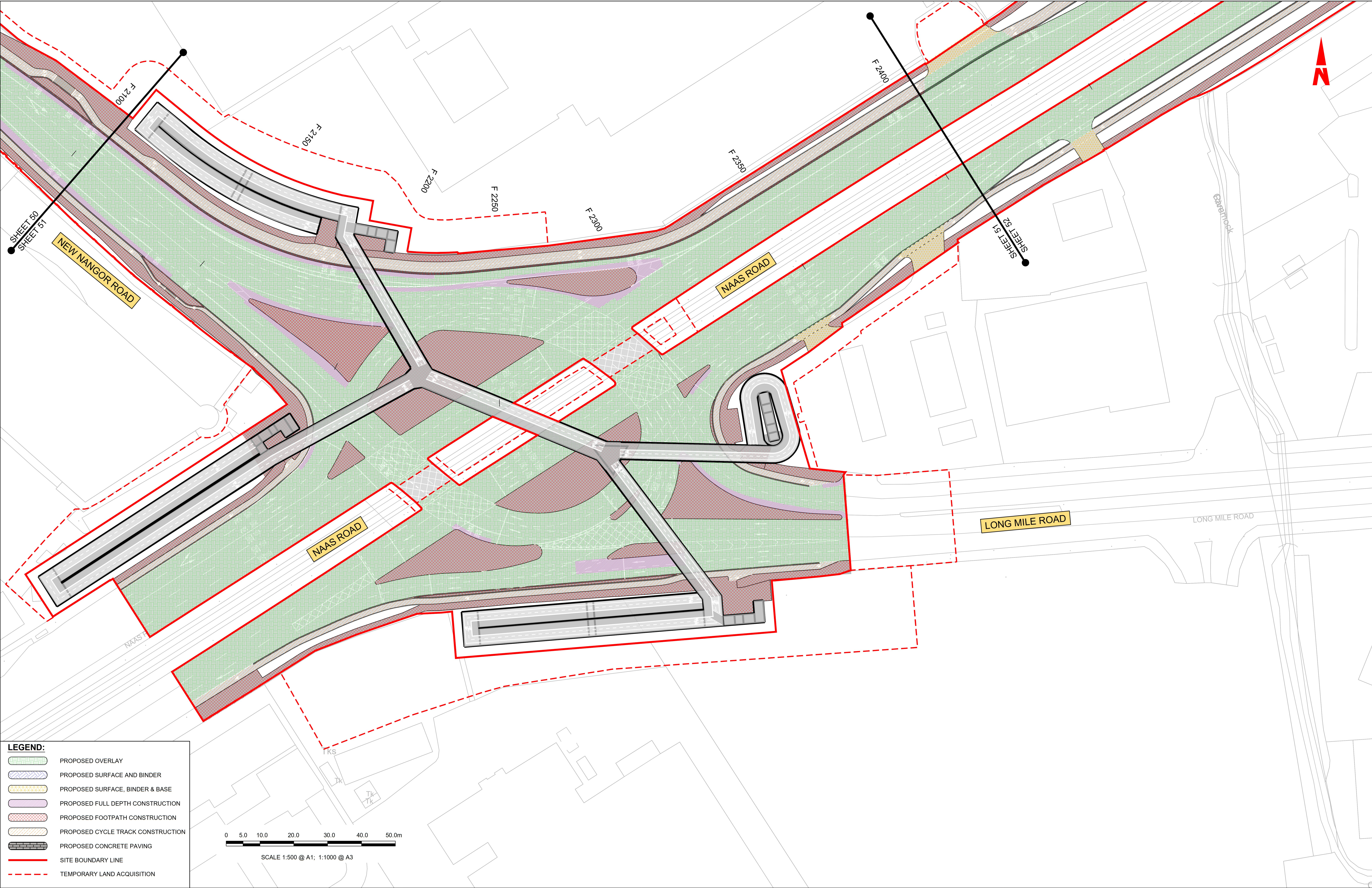
Drawing File Name
BCIDA-ACM-PAV_PV-0809_XX_00-DR-CR-0050

Sheet Number
50 of 56

Status
A

Rev
M01

DO NOT SCALE USE FIGURED DIMENSIONS ONLY



LEGEND:

PROPOSED OVERLAY

PROPOSED SURFACE AND BINDER

PROPOSED SURFACE, BINDER & BASE

PROPOSED FULL DEPTH CONSTRUCTION

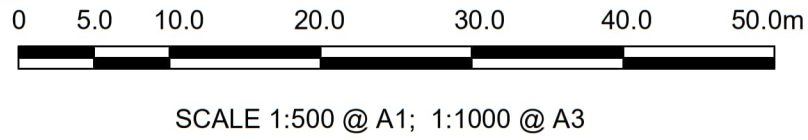
PROPOSED FOOTPATH CONSTRUCTION

PROPOSED CYCLE TRACK CONSTRUCTION

PROPOSED CONCRETE PAVING

SITE BOUNDARY LINE

TEMPORARY LAND ACQUISITION



Disclaimer

a. © National Transport Authority (NTA) 2023. This drawing is confidential and the copyright in it is owned by NTA. This drawing must not be either loaned, copied or otherwise reproduced in whole or in part or used for any purpose without the prior permission of NTA.

b. This drawing is to be used for the design element identified in the titlebox. Other information shown is to be considered indicative only. The drawing is to be read in conjunction with all other relevant design drawings.

c. O.S. data used for plans are printed under © Ordnance Survey Ireland Government of Ireland. All rights reserved. Licence Number 2023/OSI_NMA_180 National Transport Authority. All elevations are in metres and relate to OSI Geoid Model (OSGM15) Mean Head. All Co-ordinates are in Irish Transverse Mercator Grid (ITM) as defined by OSI active local GPS station.

d. Information concerning the position of apparatus shown on this drawing is based on drawings supplied by the utility owners and/or the utility works contractor, whilst every care has been taken in the preparation of this drawing, positions should be taken as approximate and are intended for general guidance only and no representation is made by the NTA as to the accuracy, completeness, sufficiency or otherwise of this drawing and the position of the apparatus. The information contained herein does not purport to be comprehensive or final as the apparatus is subject to being altered and/or superseded. Recipients should not rely on this information. Any liabilities are hereby expressly disclaimed.

e. The information contained herein has been provided by the NTA but does not purport to be comprehensive or final. Recipients should not rely on the information. Neither the NTA nor any of its directors, officers, employees, agents, stakeholders or advisers make any representation or warranty as to, or accept any liability or responsibility in relation to, the adequacy, accuracy, reasonableness or completeness of the information provided as part of this document or any matter on which the information is based (including but not limited to loss or damage arising as a result of reliance by recipients on the information or any part of it). Any liabilities are hereby expressly disclaimed.



Rev	Date	Dwn	Chk'd	App'd	Description
M01	21/03/23	EM	AD	CA	ISSUE FOR PHASE 4: PLANNING

Údarás Náisiúnta Iompair
National Transport Authority

Date
21/03/23

Project Code
BCIDA

Scale 1:500 @ A1
1:1000 @ A3

Originator Code
ACM

Engineering Designer

MOTT
MACDONALD

Drawn
E.MINCHER

Checked
A.DUGGAN

Approved
C.ACTON

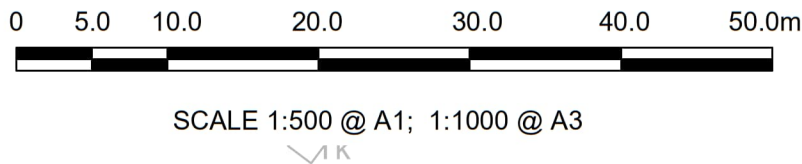
QMS Code

Programme Title			
BUSCONNECTS DUBLIN CORE BUS CORRIDORS INFRASTRUCTURE WORKS			
Drawing Title			
TALLAGHT/CLONDALKIN TO CITY CENTRE CORE BUS CORRIDOR SCHEME PAVEMENT TREATMENT PLANS			
Drawing File Name		Sheet Number	Status
BCIDA-ACM-PAV_PV-0809_XX_00-DR-CR-0051		51 of 56	A
Rev		M01	

DO NOT SCALE USE FIGURED DIMENSIONS ONLY

LEGEND:

- PROPOSED OVERLAY
- PROPOSED SURFACE AND BINDER
- PROPOSED SURFACE, BINDER & BASE
- PROPOSED FULL DEPTH CONSTRUCTION
- PROPOSED FOOTPATH CONSTRUCTION
- PROPOSED CYCLE TRACK CONSTRUCTION
- PROPOSED CONCRETE PAVING
- SITE BOUNDARY LINE
- TEMPORARY LAND ACQUISITION



Disclaimer

a. © National Transport Authority (NTA) 2023. This drawing is confidential and the copyright in it is owned by NTA. This drawing must not be either loaned, copied or otherwise reproduced in whole or in part or used for any purpose without the prior permission of NTA.

b. This drawing is to be used for the design element identified in the titlebox. Other information shown is to be considered indicative only. The drawing is to be read in conjunction with all other relevant design drawings.

c. O.S. data used for plans are printed under © Ordnance Survey Ireland Government of Ireland. All rights reserved. Licence Number 2023/OSI_NMA_180 National Transport Authority. All elevations are in metres and relate to OSI Geoid Model (OSGM15) Malin Head. All Co-ordinates are in Irish Transverse Mercator Grid (ITM) as defined by OSI active local GPS station.

d. Information concerning the position of apparatus shown on this drawing is based on drawings supplied by the utility owners and/or the utility works contractor, whilst every care has been taken in the preparation of this drawing, positions should be taken as approximate and are intended for general guidance only and no representation is made by the NTA as to the accuracy, completeness, sufficiency or otherwise of this drawing and the position of the apparatus. The information contained herein does not purport to be comprehensive or final as the apparatus is subject to being altered and/or superceded. Recipients should not rely on this information. Any liabilities are hereby expressly disclaimed.

e. The information contained herein has been provided by the NTA but does not purport to be comprehensive or final. Recipients should not rely on the information. Neither the NTA nor any of its directors, officers, employees, agents, stakeholders or advisers make any representation or warranty as to, or accept any liability or responsibility in relation to, the adequacy, accuracy, reasonableness or completeness of the information provided as part of this document or any matter on which the information is based (including but not limited to loss or damage arising as a result of reliance by recipients on the information or any part of it). Any liabilities are hereby expressly disclaimed.



Rev	Date	Drm	Chk'd	App'd	Description
M01	21/03/23	EM	AD	CA	ISSUE FOR PHASE 4: PLANNING

Client

NTA
Údarás Náisiúnta Iompair
National Transport Authority

Date
21/03/23

Project Code
BCIDA

Engineering Designer

AECOM **MOTT MACDONALD**

Drawn
E.MINCHER

Checked
A.DUGGAN

Approved
C.ACTON

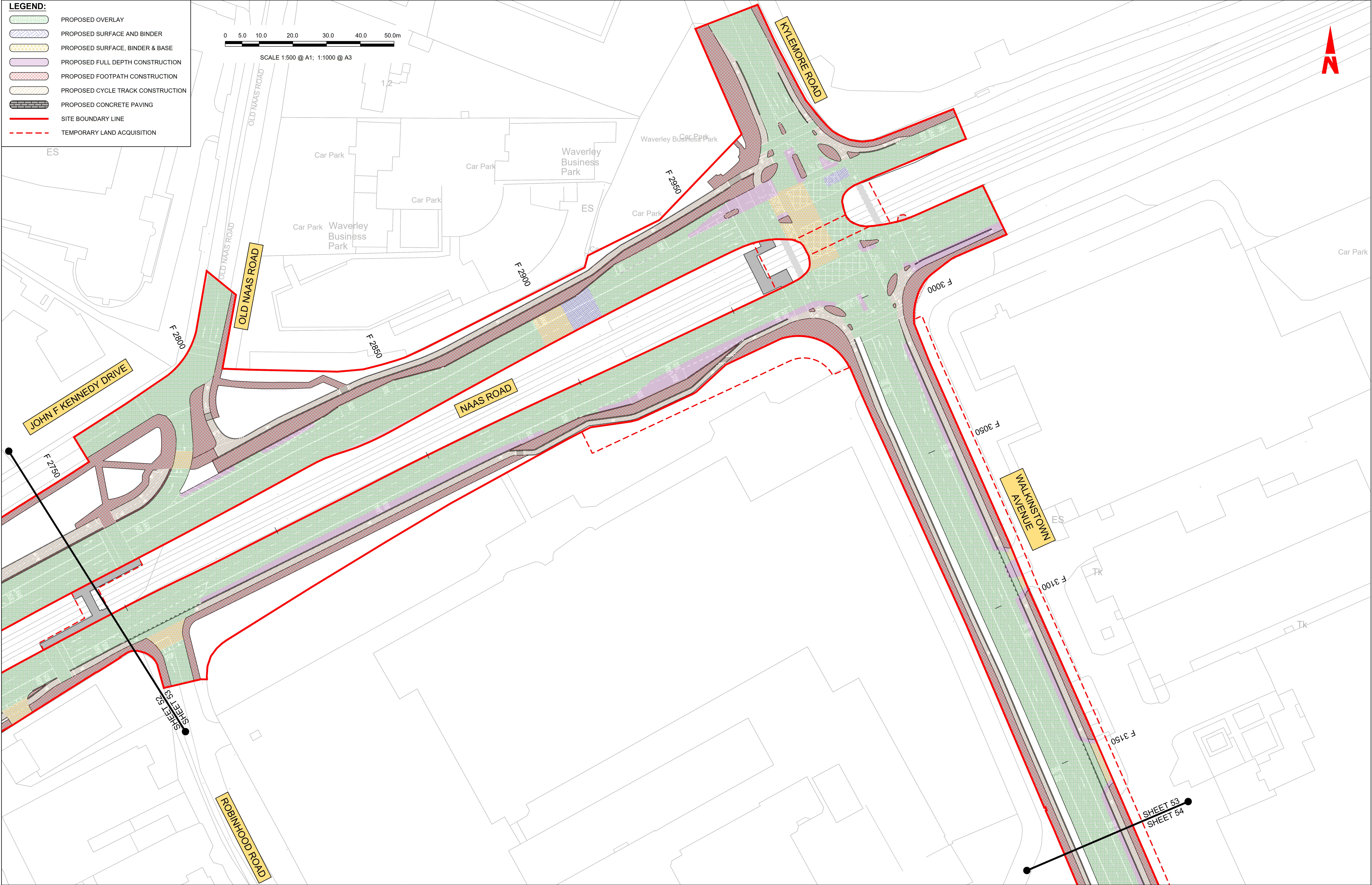
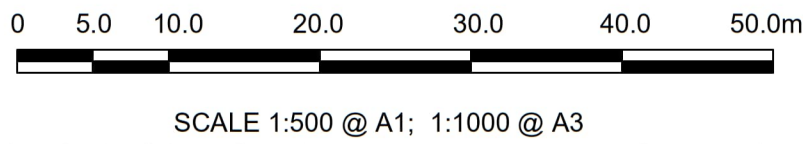
QMS Code

Programme Title			
BUSCONNECTS DUBLIN CORE BUS CORRIDORS INFRASTRUCTURE WORKS			
Drawing Title			
TALLAGHT/CLONDALKIN TO CITY CENTRE CORE BUS CORRIDOR SCHEME PAVEMENT TREATMENT PLANS			
Drawing File Name		Sheet Number	Status
BCIDA-ACM-PAV_PV-0809_XX_00-DR-CR-0052		52 of 56	A
			Rev
			M01

DO NOT SCALE USE FIGURED DIMENSIONS ONLY

LEGEND:

- PROPOSED OVERLAY
- PROPOSED SURFACE AND BINDER
- PROPOSED SURFACE, BINDER & BASE
- PROPOSED FULL DEPTH CONSTRUCTION
- PROPOSED FOOTPATH CONSTRUCTION
- PROPOSED CYCLE TRACK CONSTRUCTION
- PROPOSED CONCRETE PAVING
- SITE BOUNDARY LINE
- TEMPORARY LAND ACQUISITION



Disclaimer

a. © National Transport Authority (NTA) 2023. This drawing is confidential and the copyright in it is owned by NTA. This drawing must not be either loaned, copied or otherwise reproduced in whole or in part or used for any purpose without the prior permission of NTA.

b. This drawing is to be used for the design element identified in the titlebox. Other information shown is to be considered indicative only. The drawing is to be read in conjunction with all other relevant design drawings.

c. O.S. data used for plans are printed under © Ordnance Survey Ireland Government of Ireland. All rights reserved. Licence Number 2023/OSI_NMA_180 National Transport Authority. All elevations are in metres and relate to OSI Geoid Model (OSGM15) Malin Head. All Co-ordinates are in Irish Transverse Mercator Grid (ITM) as defined by OSI active local GPS station.

d. Information concerning the position of apparatus shown on this drawing is based on drawings supplied by the utility owners and/or the utility works contractor, whilst every care has been taken in the preparation of this drawing, positions should be taken as approximate and are intended for general guidance only and no representation is made by the NTA as to the accuracy, completeness, sufficiency or otherwise of this drawing and the position of the apparatus. The information contained herein does not purport to be comprehensive or final as the apparatus is subject to being altered and/or superseded. Recipients should not rely on this information. Any liabilities are hereby expressly disclaimed.

e. The information contained herein has been provided by the NTA but does not purport to be comprehensive or final. Recipients should not rely on the information. Neither the NTA nor any of its directors, officers, employees, agents, stakeholders or advisers make any representation or warranty as to, or accept any liability or responsibility in relation to, the adequacy, accuracy, reasonableness or completeness of the information provided as part of this document or any matter on which the information is based (including but not limited to loss or damage arising as a result of reliance by recipients on the information or any part of it). Any liabilities are hereby expressly disclaimed.

Rev	Date	Dwn	Chk'd	App'd	Description
M01	21/03/23	EM	AD	CA	ISSUE FOR PHASE 4: PLANNING

Údarás Náisiúnta Iompair
National Transport Authority

Date
21/03/23

Project Code
BCIDA

Scale
1:500 @ A1
1:1000 @ A3

Originator Code
ACM

Drawn
E.MINCHER

Checked
A.DUGGAN

QMS Code

Engineering Designer

Approved
C.ACTON

Client

Programme Title
**BUSCONNECTS DUBLIN
CORE BUS CORRIDORS INFRASTRUCTURE WORKS**

Drawing Title
TALLAGHT/CLONDALKIN TO CITY CENTRE CORE BUS CORRIDOR SCHEME
PAVEMENT TREATMENT PLANS

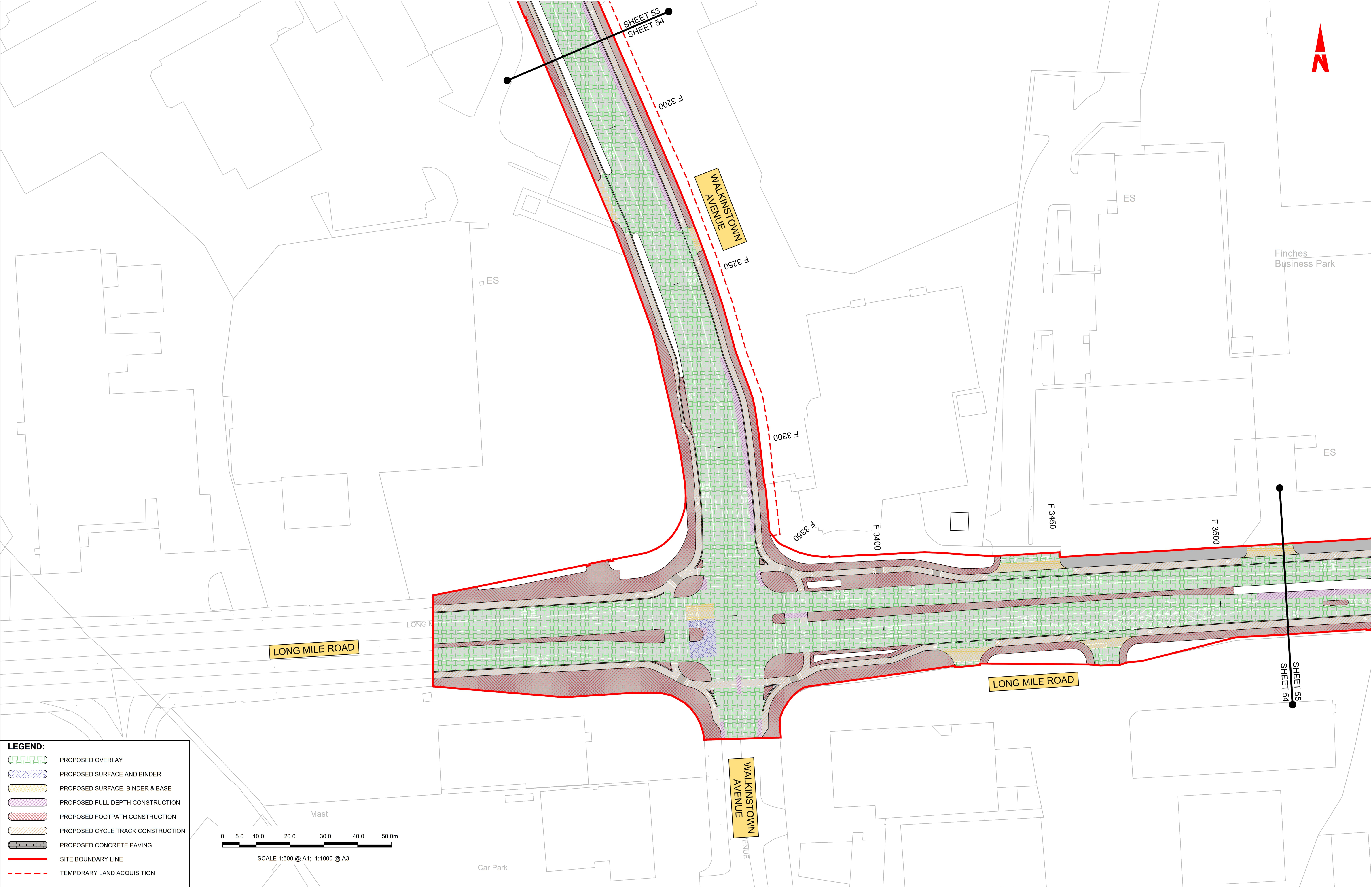
Drawing File Name
BCIDA-ACM-PAV_PV-0809_XX_00-DR-CR-0053

Sheet Number
53 of 56

Status
A

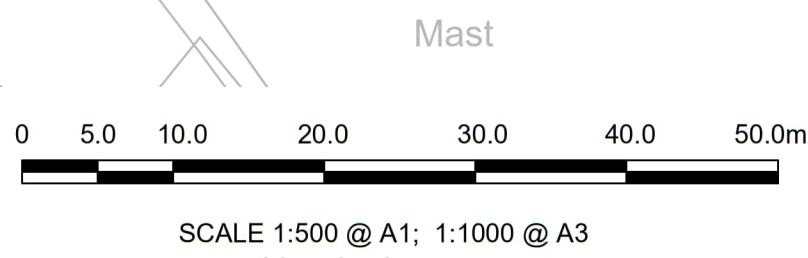
Rev
M01

DO NOT SCALE USE FIGURED DIMENSIONS ONLY



LEGEND:

- PROPOSED OVERLAY
- PROPOSED SURFACE AND BINDER
- PROPOSED SURFACE, BINDER & BASE
- PROPOSED FULL DEPTH CONSTRUCTION
- PROPOSED FOOTPATH CONSTRUCTION
- PROPOSED CYCLE TRACK CONSTRUCTION
- PROPOSED CONCRETE PAVING
- SITE BOUNDARY LINE
- TEMPORARY LAND ACQUISITION



Disclaimer

a. © National Transport Authority (NTA) 2023. This drawing is confidential and the copyright in it is owned by NTA. This drawing must not be either loaned, copied or otherwise reproduced in whole or in part or used for any purpose without the prior permission of NTA.

b. This drawing is to be used for the design element identified in the titlebox. Other information shown is to be considered indicative only. The drawing is to be read in conjunction with all other relevant design drawings.

c. O.S. data used for plans are printed under © Ordnance Survey Ireland Government of Ireland. All rights reserved. Licence Number 2023/OSI_NMA_180 National Transport Authority. All elevations are in metres and relate to OSI Geoid Model (OSGM15) Mean Head. All Co-ordinates are in Irish Transverse Mercator Grid (ITM) as defined by OSI active local GPS station.

d. Information concerning the position of apparatus shown on this drawing is based on drawings supplied by the utility owners and/or the utility works contractor, whilst every care has been taken in the preparation of this drawing, positions should be taken as approximate and are intended for general guidance only and no representation is made by the NTA as to the accuracy, completeness, sufficiency or otherwise of this drawing and the position of the apparatus. The information contained herein does not purport to be comprehensive or final as the apparatus is subject to being altered and/or superceded. Recipients should not rely on this information. Any liabilities are hereby expressly disclaimed.

e. The information contained herein has been provided by the NTA but does not purport to be comprehensive or final. Recipients should not rely on the information. Neither the NTA nor any of its directors, officers, employees, agents, stakeholders or advisers make any representation or warranty as to, or accept any liability or responsibility in relation to, the adequacy, accuracy, reasonableness or completeness of the information provided as part of this document or any matter on which the information is based (including but not limited to loss or damage arising as a result of reliance by recipients on the information or any part of it). Any liabilities are hereby expressly disclaimed.



Rev	Date	Drm	Chk'd	App'd	Description
M01	21/03/23	EM	AD	CA	ISSUE FOR PHASE 4: PLANNING

Údarás Náisiúnta Iompair
National Transport Authority

Date
21/03/23

Project Code
BCIDA

Scale 1:500 @ A1
1:1000 @ A3

Originator Code
ACM

Engineering Designer

AECOM

Drawn
E.MINCHER

Checked
A.DUGGAN

QMS Code

M
MOTT
MACDONALD

Approved
C.ACTON

Programme Title			
BUSCONNECTS DUBLIN CORE BUS CORRIDORS INFRASTRUCTURE WORKS			
Drawing Title			
TALLAGHT/CLONDALKIN TO CITY CENTRE CORE BUS CORRIDOR SCHEME PAVEMENT TREATMENT PLANS			
Drawing File Name		Sheet Number	Status
BCIDA-ACM-PAV_PV-0809_XX_00-DR-CR-0054		54 of 56	A
		Rev	
		M01	

DO NOT SCALE USE FIGURED DIMENSIONS ONLY



C:\Users\andrew.bingham\OneDrive - AECOM Directory\Bus Connects\Tallaght Planning Phase\Pavement\BCIDA-ACM-PAV_PV-0809_XX_00-DR-CR-0055.dwg

LEGEND:

PROPOSED OVERLAY

PROPOSED SURFACE AND BINDER

PROPOSED SURFACE, BINDER & BASE

PROPOSED FULL DEPTH CONSTRUCTION

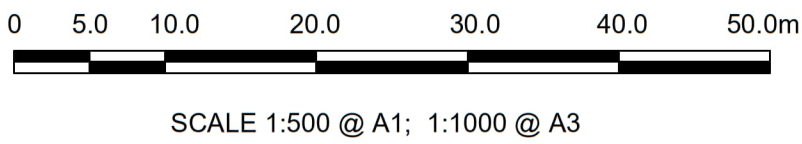
PROPOSED FOOTPATH CONSTRUCTION

PROPOSED CYCLE TRACK CONSTRUCTION

PROPOSED CONCRETE PAVING

SITE BOUNDARY LINE

TEMPORARY LAND ACQUISITION



SCALE 1:500 @ A1; 1:1000 @ A3

Disclaimer

a. © National Transport Authority (NTA) 2023. This drawing is confidential and the copyright in it is owned by NTA. This drawing must not be either loaned, copied or otherwise reproduced in whole or in part or used for any purpose without the prior permission of NTA.

b. This drawing is to be used for the design element identified in the titlebox. Other information shown is to be considered indicative only. The drawing is to be read in conjunction with all other relevant design drawings.

c. O.S. data used for plans are printed under © Ordnance Survey Ireland Government of Ireland. All rights reserved. Licence Number 2023/OSI_NMA_180 National Transport Authority. All elevations are in metres and relate to OSI Geoid Model (OSGM15) Mean Head. All Co-ordinates are in Irish

Transverse Mercator Grid (ITM) as defined by OSI active local GPS station.

d. Information concerning the position of apparatus shown on this drawing is based on drawings supplied by the utility owners and/or the utility works contractor, whilst every care has been taken in the preparation of this drawing, positions should be taken as approximate and are intended for general guidance only and no representation is made by the NTA as to the accuracy, completeness, sufficiency or otherwise of this drawing and the position of the apparatus. The information contained herein does not purport to be comprehensive or final as the apparatus is subject to being altered and/or superseded. Recipients should not rely on this information. Any liabilities are hereby expressly disclaimed.

e. The information contained herein has been provided by the NTA but does not purport to be comprehensive or final. Recipients should not rely on the information. Neither the NTA nor any of its directors, officers, employees, agents, stakeholders or advisers make any representation or warranty as to, or accept any liability or responsibility in relation to, the adequacy, accuracy, reasonableness or completeness of the information provided as part of this document or any matter on which the information is based (including but not limited to loss or damage arising as a result of reliance by recipients on the information or any part of it). Any liabilities are hereby expressly disclaimed.



Rev	Date	Dwn	Chk'd	App'd	Description
M01	21/03/23	EM	AD	CA	ISSUE FOR PHASE 4: PLANNING

Údarás Náisiúnta Iompair
National Transport Authority

Date
21/03/23

Project Code
BCIDA

Scale 1:500 @ A1
1:1000 @ A3

Originator Code
ACM

Engineering Designer
AECOM
E.MINCHER

Checked
A.DUGGAN

Approved
MOTT MACDONALD
C.ACTON

Client

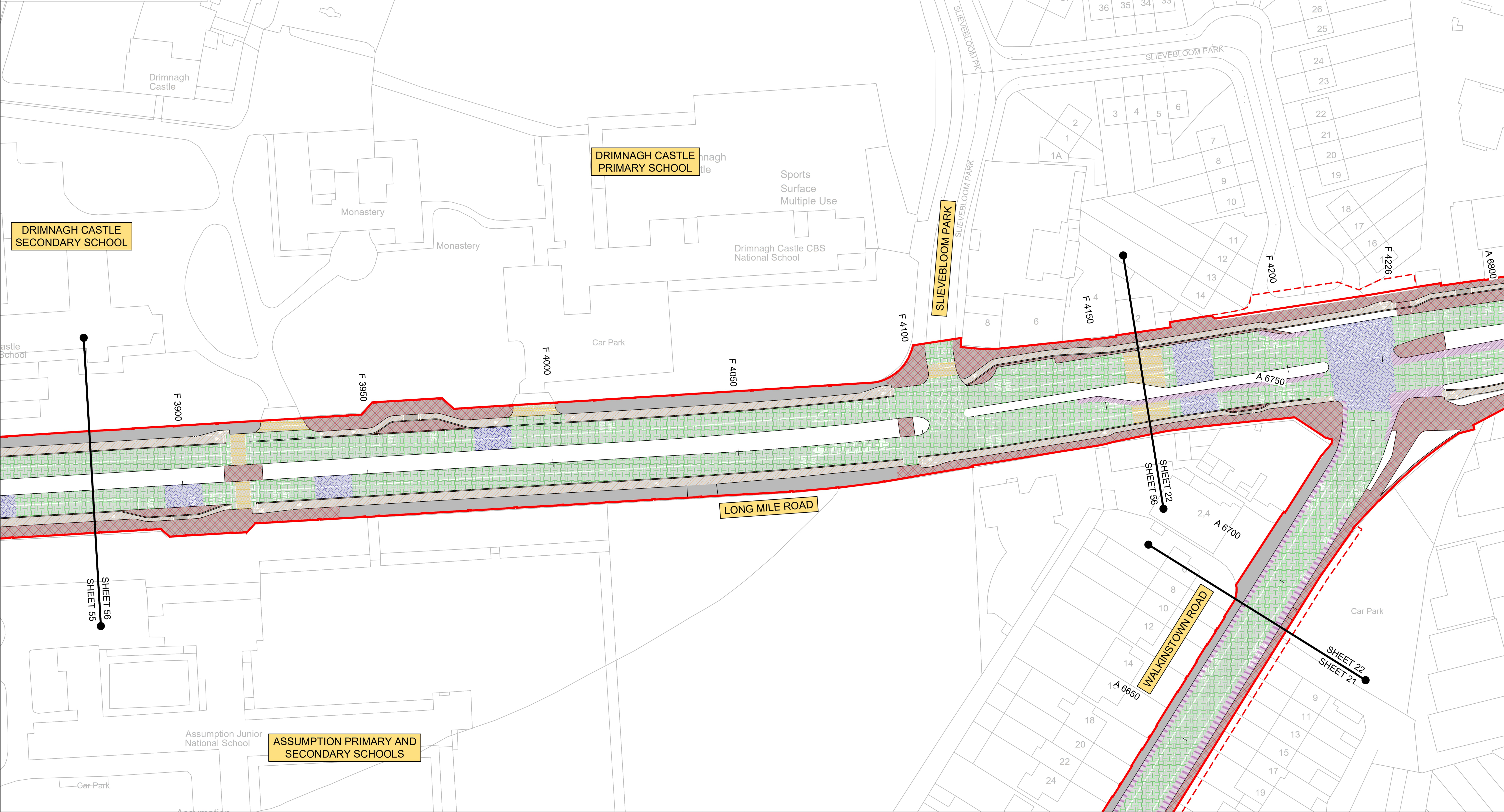
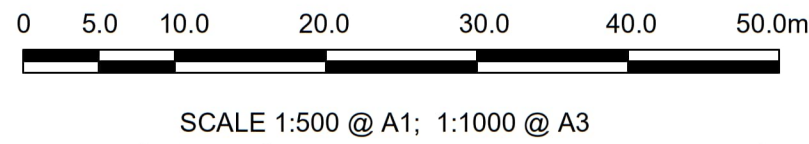
QMS Code

Programme Title BUSCONNECTS DUBLIN CORE BUS CORRIDORS INFRASTRUCTURE WORKS			
Drawing Title TALLAGHT/CLONDALKIN TO CITY CENTRE CORE BUS CORRIDOR SCHEME PAVEMENT TREATMENT PLANS			
Drawing File Name BCIDA-ACM-PAV_PV-0809_XX_00-DR-CR-0055	Sheet Number 55 of 56	Status A	Rev M01

DO NOT SCALE USE FIGURED DIMENSIONS ONLY

LEGEND:

- PROPOSED OVERLAY
- PROPOSED SURFACE AND BINDER
- PROPOSED SURFACE, BINDER & BASE
- PROPOSED FULL DEPTH CONSTRUCTION
- PROPOSED FOOTPATH CONSTRUCTION
- PROPOSED CYCLE TRACK CONSTRUCTION
- PROPOSED CONCRETE PAVING
- SITE BOUNDARY LINE
- TEMPORARY LAND ACQUISITION



Disclaimer

a. © National Transport Authority (NTA) 2023. This drawing is confidential and the copyright in it is owned by NTA. This drawing must not be either loaned, copied or otherwise reproduced in whole or in part or used for any purpose without the prior permission of NTA.

b. This drawing is to be used for the design element identified in the titlebox. Other information shown is to be considered indicative only. The drawing is to be read in conjunction with all other relevant design drawings.

c. O.S. data used for plans are printed under © Ordnance Survey Ireland Government of Ireland. All rights reserved. Licence Number 2023/OSI_NMA_180 National Transport Authority. All elevations are in metres and relate to OSI Geoid Model (OSGM15) Malin Head. All Co-ordinates are in Irish Transverse Mercator Grid (ITM) as defined by OSI active local GPS station.

d. Information concerning the position of apparatus shown on this drawing is based on drawings supplied by the utility owners and/or the utility works contractor, whilst every care has been taken in the preparation of this drawing, positions should be taken as approximate and are intended for general guidance only and no representation is made by the NTA as to the accuracy, completeness, sufficiency or otherwise of this drawing and the position of the apparatus. The information contained herein does not purport to be comprehensive or final as the apparatus is subject to being altered and/or superseded. Recipients should not rely on this information. Any liabilities are hereby expressly disclaimed.

e. The information contained herein has been provided by the NTA but does not purport to be comprehensive or final. Recipients should not rely on the information. Neither the NTA nor any of its directors, officers, employees, agents, stakeholders or advisers make any representation or warranty as to, or accept any liability or responsibility in relation to, the adequacy, accuracy, reasonableness or completeness of the information provided as part of this document or any matter on which the information is based (including but not limited to loss or damage arising as a result of reliance by recipients on the information or any part of it). Any liabilities are hereby expressly disclaimed.

Rev	Date	Dwn	Chk'd	App'd	Description
M01	21/03/23	EM	AD	CA	ISSUE FOR PHASE 4: PLANNING

Client		Engineering Designer	
 Údarás Náisiúnta Iompair National Transport Authority		 	
Date 21/03/23	Scale 1:500 @ A1 1:1000 @ A3	Drawn E.MINCHER	Checked A.DUGGAN
Project Code BCIDA	Originator Code ACM	Approved C.ACTON	
QMS Code			

Programme Title BUSCONNECTS DUBLIN CORE BUS CORRIDORS INFRASTRUCTURE WORKS			
Drawing Title TALLAGHT/CLONDALKIN TO CITY CENTRE CORE BUS CORRIDOR SCHEME PAVEMENT TREATMENT PLANS			
Drawing File Name BCIDA-ACM-PAV_PV-0809_XX_00-DR-CR-0056	Sheet Number 56 of 56	Status A	Rev M01

DO NOT SCALE USE FIGURED DIMENSIONS ONLY