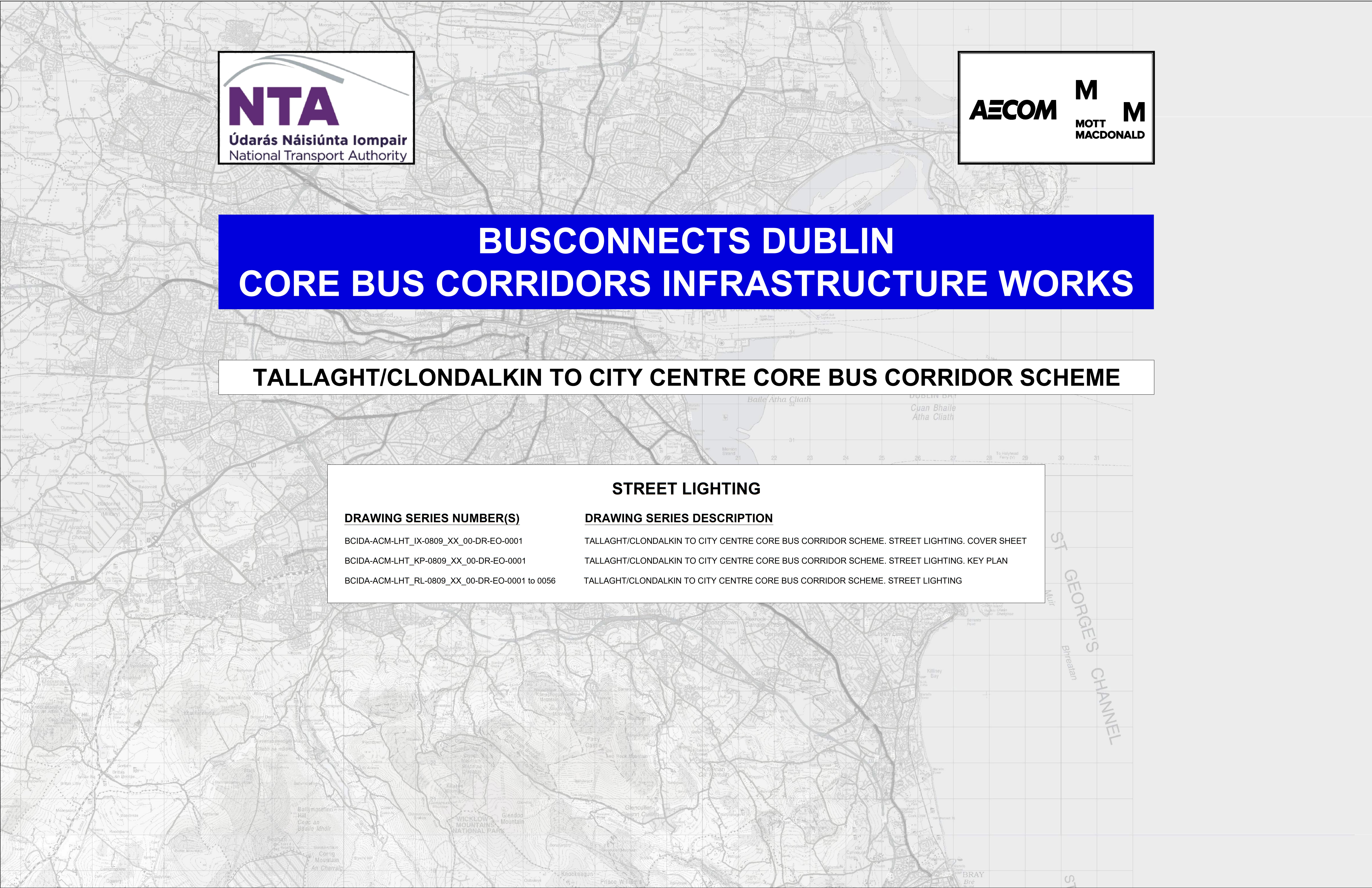




Appendix B9

Street Lighting

C:\Users\andrew.bingham\OneDrive - AECOM\Directory\Bus Connects\Tallaght Planning Phase\Lighting\BCIDA-ACM-LHT_IX-0809_XX_00-DR-EO-0001.dwg



BUSCONNECTS DUBLIN

CORE BUS CORRIDORS INFRASTRUCTURE WORKS

TALLAGHT/CLONDALKIN TO CITY CENTRE CORE BUS CORRIDOR SCHEME

STREET LIGHTING

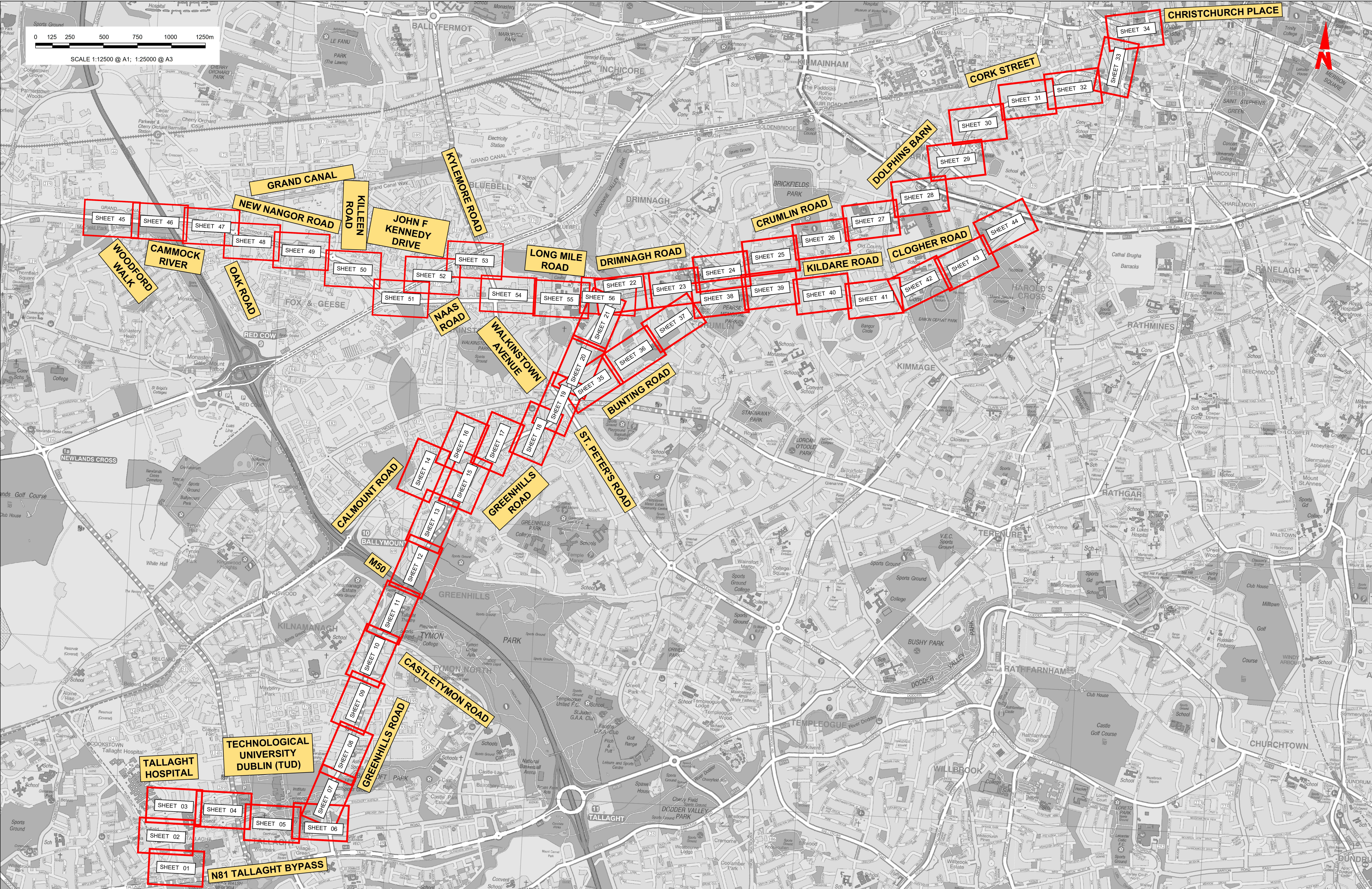
DRAWING SERIES NUMBER(S)

BCIDA-ACM-LHT_IX-0809_XX_00-DR-EO-0001
BCIDA-ACM-LHT_KP-0809_XX_00-DR-EO-0001
BCIDA-ACM-LHT_RL-0809_XX_00-DR-EO-0001 to 0056

DRAWING SERIES DESCRIPTION

TALLAGHT/CLONDALKIN TO CITY CENTRE CORE BUS CORRIDOR SCHEME. STREET LIGHTING. COVER SHEET
TALLAGHT/CLONDALKIN TO CITY CENTRE CORE BUS CORRIDOR SCHEME. STREET LIGHTING. KEY PLAN
TALLAGHT/CLONDALKIN TO CITY CENTRE CORE BUS CORRIDOR SCHEME. STREET LIGHTING

<div>Disclaimer</div> <div><p>a. © National Transport Authority (NTA) 2023. This drawing is confidential and the copyright in it is owned by NTA. This drawing must not be either loaned, copied or otherwise reproduced in whole or in part or used for any purpose without the prior permission of NTA.</p><p>b. This drawing is to be used for the design element identified in the titlebox. Other information shown is to be considered indicative only. The drawing is to be read in conjunction with all other relevant design drawings.</p><p>c. O.S. data used for plans are printed under © Ordnance Survey Ireland Government of Ireland. All rights reserved. Licence Number 2023/OSI_NTA_180 National Transport Authority. All elevations are in metres and relate to OSI Geoid Model (OSGM15) Mean Head. All Co-ordinates are in Irish</p></div>						<div>Transverse Mercator Grid (ITM) as defined by OSI active local GPS station.</div> <div><p>d. Information concerning the position of apparatus shown on this drawing is based on drawings supplied by the utility owners and/or the utility works contractor, whilst every care has been taken in the preparation of this drawing, positions should be taken as approximate and are intended for general guidance only and no representation is made by the NTA as to the accuracy, completeness, sufficiency or otherwise of this drawing and the position of the apparatus. The information contained herein does not purport to be comprehensive or final as the apparatus is subject to being altered and/or superseded. Recipients should not rely on this information. Any liabilities are hereby expressly disclaimed.</p></div>						<div></div>						<table><tr><th>Rev</th><th>Date</th><th>Drn</th><th>Chk'd</th><th>App'd</th><th>Description</th></tr><tr><td>M01</td><td>23/03/23</td><td>EM</td><td>AD</td><td>CA</td><td>ISSUE FOR PHASE 4: PLANNING</td></tr><tr><td> </td><td> </td><td> </td><td> </td><td> </td><td> </td></tr><tr><td> </td><td> </td><td> </td><td> </td><td> </td><td> </td></tr><tr><td> </td><td> </td><td> </td><td> </td><td> </td><td> </td></tr></table>	Rev	Date	Drn	Chk'd	App'd	Description	M01	23/03/23	EM	AD	CA	ISSUE FOR PHASE 4: PLANNING																			<div>Client</div> <div></div> <div><table><tr><td>Date</td><td>23/03/23</td><td>Scale</td><td>N/A</td><td>@ A1</td></tr><tr><td>Project Code</td><td>BCIDA</td><td>Originator Code</td><td>ACM</td><td>@ A3</td></tr></table></div>	Date	23/03/23	Scale	N/A	@ A1	Project Code	BCIDA	Originator Code	ACM	@ A3	<div>Engineering Designer</div> <div></div> <div><table><tr><td>Drawn</td><td>E.MINCHER</td><td>Checked</td><td>A.DUGGAN</td><td>Approved</td><td>C.ACTON</td></tr></table></div>	Drawn	E.MINCHER	Checked	A.DUGGAN	Approved	C.ACTON	<div>Programme Title</div> <div>BUSCONNECTS DUBLIN CORE BUS CORRIDORS INFRASTRUCTURE WORKS</div> <div><div>Drawing Title</div><div>TALLAGHT/CLONDALKIN TO CITY CENTRE CORE BUS CORRIDOR SCHEME</div><div>STREET LIGHTING COVER SHEET</div></div> <div><table><tr><td>Drawing File Name</td><td>BCIDA-ACM-LHT_IX-0809_XX_00-DR-EO-0001</td><td>Sheet Number</td><td>01 of 01</td><td>Status</td><td>A</td><td>Rev</td><td>M01</td></tr></table></div>	Drawing File Name	BCIDA-ACM-LHT_IX-0809_XX_00-DR-EO-0001	Sheet Number	01 of 01	Status	A	Rev	M01
Rev	Date	Drn	Chk'd	App'd	Description																																																																						
M01	23/03/23	EM	AD	CA	ISSUE FOR PHASE 4: PLANNING																																																																						
Date	23/03/23	Scale	N/A	@ A1																																																																							
Project Code	BCIDA	Originator Code	ACM	@ A3																																																																							
Drawn	E.MINCHER	Checked	A.DUGGAN	Approved	C.ACTON																																																																						
Drawing File Name	BCIDA-ACM-LHT_IX-0809_XX_00-DR-EO-0001	Sheet Number	01 of 01	Status	A	Rev	M01																																																																				



Disclaimer


a. © National Transport Authority (NTA) 2023. This drawing is confidential and the copyright in it is owned by NTA. This drawing must not be either loaned, copied or otherwise reproduced in whole or in part or used for any purpose without the prior permission of NTA.

b. This drawing is to be used for the design element identified in the titlebox. Other information shown is to be considered indicative only. The drawing is to be read in conjunction with all other relevant design drawings.

c. O.S. data used for plans are printed under © Ordnance Survey Ireland Government of Ireland. All rights reserved. Licence Number 2023/OSI_NMA_180 National Transport Authority. All elevations are in metres and relate to OSI Geoid Model (OSGM15) Mean Head. All Co-ordinates are in Irish Transverse Mercator Grid (ITM) as defined by OSI active local GPS station.


d. Information concerning the position of apparatus shown on this drawing is based on drawings supplied by the utility owners and/or the utility works contractor, whilst every care has been taken in the preparation of this drawing, positions should be taken as approximate and are intended for general guidance only and no representation is made by NTA as to the accuracy, completeness, sufficiency or otherwise of this drawing and the position of the apparatus. The information contained herein does not purport to be comprehensive or final as the apparatus is subject to being altered and/or superseded. Recipients should not rely on this information. Any liabilities are hereby expressly disclaimed.

e. The information contained herein has been provided by the NTA but does not purport to be comprehensive or final. Recipients should not rely on the information. Neither the NTA nor any of its directors, officers, employees, agents, stakeholders or advisers make any representation or warranty as to, or accept any liability or responsibility in relation to, the adequacy, accuracy, reasonableness or completeness of the information provided as part of this document or any matter on which the information is based (including but not limited to loss or damage arising as a result of reliance by recipients on the information or any part of it). Any liabilities are hereby expressly disclaimed.





Project Ireland 2040
Building Ireland's Future

Rev	Date	Drm	Chk'd	App'd	Description
M01	23/03/23	EM	AD	CA	ISSUE FOR PHASE 4: PLANNING



Udarás Náisiúnta Iompair
National Transport Authority



Date
23/03/23

Project Code
BCIDA

Scale
1:12500 @ A1
1:25000 @ A3

Originator Code
ACM

Drawn
E.MINCHER

Checked
A.DUGGAN

Approved
C.ACTON

Client

Engineering Designer

Programme Title
**BUSCONNECTS DUBLIN
CORE BUS CORRIDORS INFRASTRUCTURE WORKS**

Drawing Title
TALLAGHT/CLONDALKIN TO CITY CENTRE CORE BUS CORRIDOR SCHEME

Drawing File Name
BCIDA-ACM-LHT_KP-0809_XX_00-DR-EO-0001

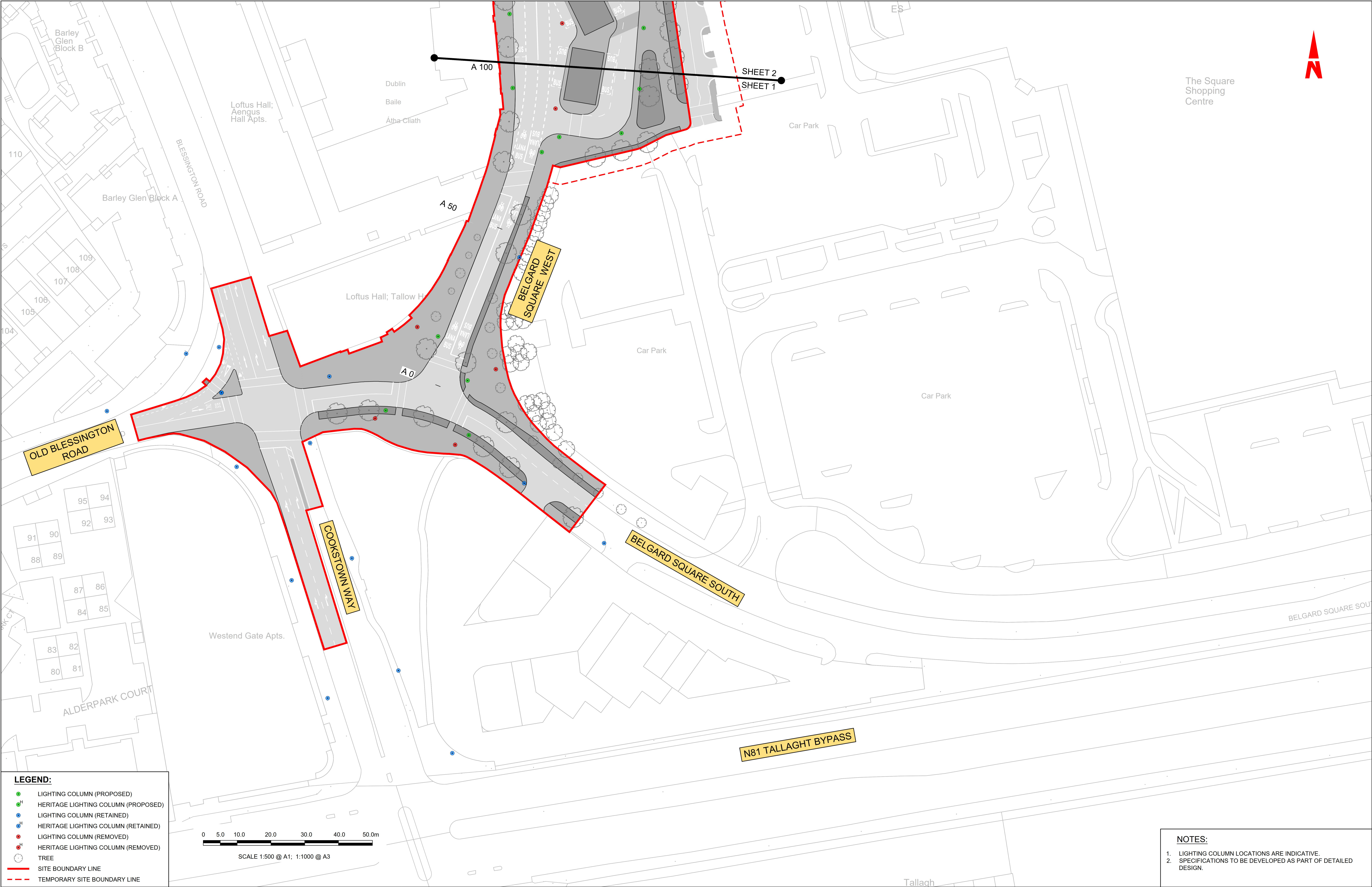
Sheet Number
01 of 01

Status
A

Rev
M01

STREET LIGHTING
KEY PLAN

DO NOT SCALE USE FIGURED DIMENSIONS ONLY



LEGEND:

LIGHTING COLUMN (PROPOSED)

HERITAGE LIGHTING COLUMN (PROPOSED)

LIGHTING COLUMN (RETAINED)

HERITAGE LIGHTING COLUMN (RETAINED)

LIGHTING COLUMN (REMOVED)

HERITAGE LIGHTING COLUMN (REMOVED)

TREE

SITE BOUNDARY LINE

TEMPORARY SITE BOUNDARY LINE

Disclaimer

a. © National Transport Authority (NTA) 2023. This drawing is confidential and the copyright in it is owned by NTA. This drawing must not be either loaned, copied or otherwise reproduced in whole or in part or used for any purpose without the prior permission of NTA.

b. This drawing is to be used for the design element identified in the titlebox. Other information shown is to be considered indicative only. The drawing is to be read in conjunction with all other relevant design drawings.

c. O.S. data used for plans are printed under © Ordnance Survey Ireland Government of Ireland. All rights reserved. Licence Number 2023/OSI_NMA_180 National Transport Authority. All elevations are in metres and relate to OSI Geoid Model (OSGM15) Mean Head. All Co-ordinates are in Irish Transverse Mercator Grid (ITM) as defined by OSI active local GPS station.

d. Information concerning the position of apparatus shown on this drawing is based on drawings supplied by the utility owners and/or the utility works contractor, whilst every care has been taken in the preparation of this drawing, positions should be taken as approximate and are intended for general guidance only and no representation is made by the NTA as to the accuracy, completeness, sufficiency or otherwise of this drawing and the position of the apparatus. The information contained herein does not purport to be comprehensive or final as the apparatus is subject to being altered and/or superceded. Recipients should not rely on this information. Any liabilities are hereby expressly disclaimed.

e. The information contained herein has been provided by the NTA but does not purport to be comprehensive or final. Recipients should not rely on the information. Neither the NTA nor any of its directors, officers, employees, agents, stakeholders or advisers make any representation or warranty as to, or accept any liability or responsibility in relation to, the adequacy, accuracy, reasonableness or completeness of the information provided as part of this document or any matter on which the information is based (including but not limited to loss or damage arising as a result of reliance by recipients on the information or any part of it). Any liabilities are hereby expressly disclaimed.

Project Ireland 2040

Building Ireland's Future

Rev	Date	Dwn	Chk'd	App'd	Description
M01	23/03/23	EM	AD	CA	ISSUE FOR PHASE 4: PLANNING

Client

NTA

Údarás Náisiúnta Iompair

National Transport Authority

Date

23/03/23

Project Code

BCIDA

Scale

1:500 @ A1

1:1000 @ A3

Drawn

E.MINCHER

Originator Code

ACM

Engineering Designer

AECOM

MOTT MACDONALD

Checked

A.DUGGAN

Approved

C.ACTON

Programme Title

BUSCONNECTS DUBLIN
CORE BUS CORRIDORS INFRASTRUCTURE WORKS

Drawing Title

TALLAGHT/CLONDALKIN TO CITY CENTRE CORE BUS CORRIDOR SCHEME
STREET LIGHTING

Drawing File Name

BCIDA-ACM-LHT_RL-0809_XX_00-DR-EO-0001

Sheet Number

01 of 56

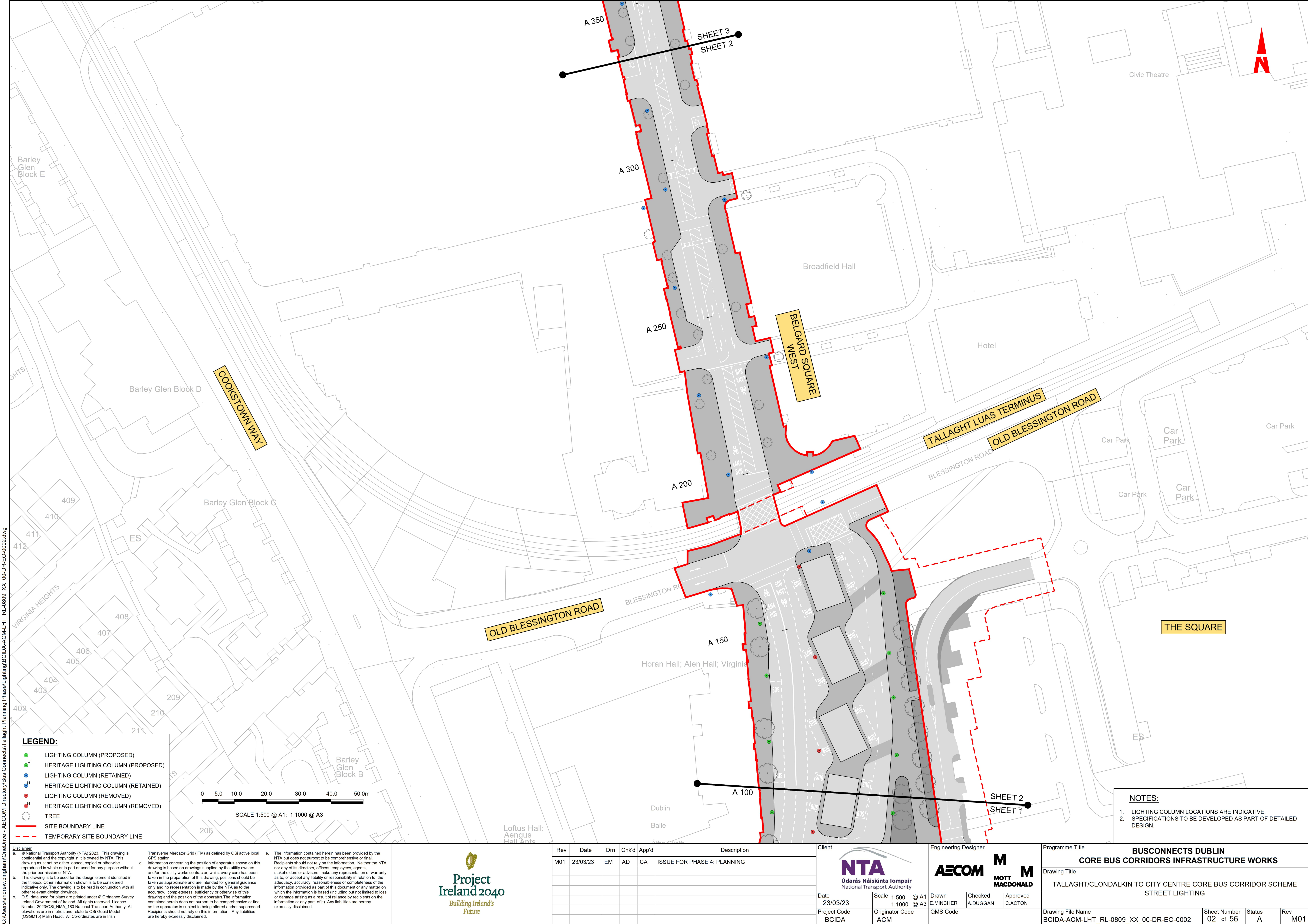
Status

A

Rev

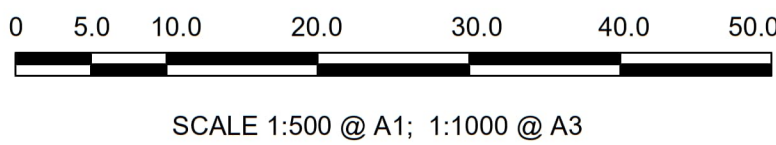
M01

DO NOT SCALE USE FIGURED DIMENSIONS ONLY



LEGEND:

- LIGHTING COLUMN (PROPOSED)
- HERITAGE LIGHTING COLUMN (PROPOSED)
- LIGHTING COLUMN (RETAINED)
- HERITAGE LIGHTING COLUMN (RETAINED)
- LIGHTING COLUMN (REMOVED)
- HERITAGE LIGHTING COLUMN (REMOVED)
- TREE
- SITE BOUNDARY LINE
- - - TEMPORARY SITE BOUNDARY LINE



SCALE 1:500 @ A1; 1:1000 @ A3

NOTES:

1. LIGHTING COLUMN LOCATIONS ARE INDICATIVE.
2. SPECIFICATIONS TO BE DEVELOPED AS PART OF DETAILED DESIGN.

Disclaimer
a. © National Transport Authority (NTA) 2023. This drawing is confidential and the copyright in it is owned by NTA. This drawing must not be either loaned, copied or otherwise reproduced in whole or in part or used for any purpose without the prior permission of NTA.
b. This drawing is to be used for the design element identified in the titlebox. Other information shown is to be considered indicative only. The drawing is to be read in conjunction with all other relevant design drawings.
c. O.S. data used for plans are printed under © Ordnance Survey Ireland Government of Ireland. All rights reserved. Licence Number 2023/OSI_NMA_180 National Transport Authority. All elevations are in metres and relate to OSI Geoid Model (OSGM15) Mean Head. All Co-ordinates are in Irish Transverse Mercator Grid (ITM) as defined by OSI active local GPS station.
d. Information concerning the position of apparatus shown on this drawing is based on drawings supplied by the utility owners and/or the utility works contractor, whilst every care has been taken in the preparation of this drawing, positions should be taken as approximate and are intended for general guidance only and no representation is made by the NTA as to the accuracy, completeness, sufficiency or otherwise of this drawing and the position of the apparatus. The information contained herein does not purport to be comprehensive or final as the apparatus is subject to being altered and/or superceded. Recipients should not rely on this information. Any liabilities are hereby expressly disclaimed.
e. The information contained herein has been provided by the NTA but does not purport to be comprehensive or final. Recipients should not rely on the information. Neither the NTA nor any of its directors, officers, employees, agents, stakeholders or advisers make any representation or warranty as to, or accept any liability or responsibility in relation to, the adequacy, accuracy, reasonableness or completeness of the information provided as part of this document or any matter on which the information is based (including but not limited to loss or damage arising as a result of reliance by recipients on the information or any part of it). Any liabilities are hereby expressly disclaimed.



Rev	Date	Drm	Chk'd	App'd	Description
M01	23/03/23	EM	AD	CA	ISSUE FOR PHASE 4: PLANNING

Údarás Náisiúnta Iompair
National Transport Authority

Date
23/03/23

Project Code
BCIDA

Scale
1:500 @ A1
1:1000 @ A3

Originator Code
ACM

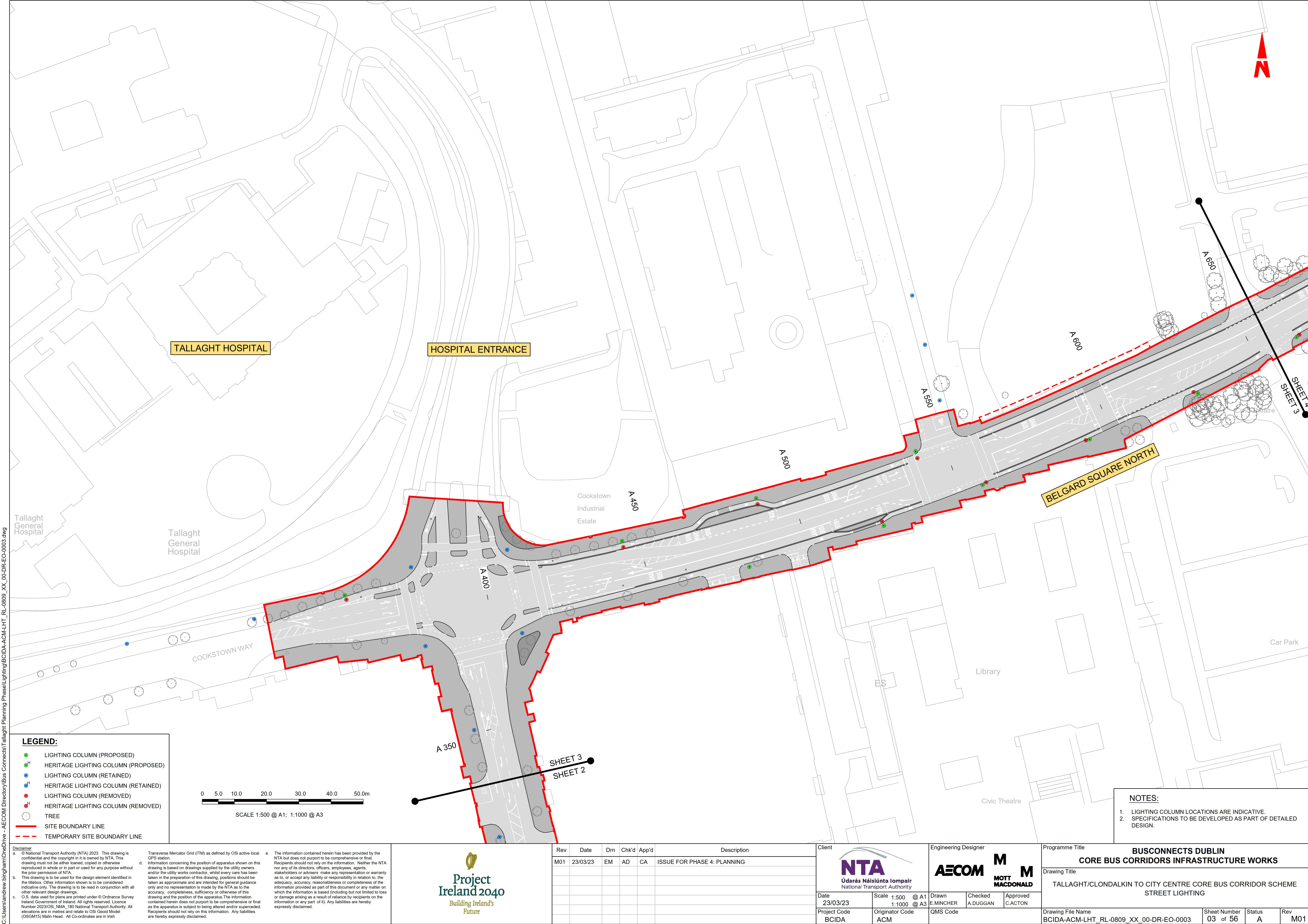
Engineering Designer
AECOM **MOTT MACDONALD**

Drawn
E.MINCHER

Checked
A.DUGGAN

Approved
C.ACTON

Programme Title BUSCONNECTS DUBLIN CORE BUS CORRIDORS INFRASTRUCTURE WORKS			
Drawing Title TALLAGHT/CLONDALKIN TO CITY CENTRE CORE BUS CORRIDOR SCHEME STREET LIGHTING			
Drawing File Name BCIDA-ACM-LHT_RL-0809_XX_00-DR-EO-0002	Sheet Number 02 of 56	Status A	Rev M01



C:\Users\andrew.bingham\OneDrive - AECOM Directory\Bus Connects\Tallaght Planning Phase\Lighting\BCIDA-ACM-LHT_RL-0809_XX_00-DR-EO-0003.dwg

LEGEND:

LIGHTING COLUMN (PROPOSED)

HERITAGE LIGHTING COLUMN (PROPOSED)

LIGHTING COLUMN (RETAINED)

HERITAGE LIGHTING COLUMN (RETAINED)

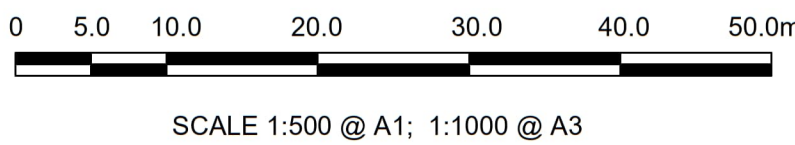
LIGHTING COLUMN (REMOVED)

HERITAGE LIGHTING COLUMN (REMOVED)

TREE

SITE BOUNDARY LINE

TEMPORARY SITE BOUNDARY LINE



NOTES:

1. LIGHTING COLUMN LOCATIONS ARE INDICATIVE.

2. SPECIFICATIONS TO BE DEVELOPED AS PART OF DETAILED DESIGN.

Disclaimer

a. © National Transport Authority (NTA) 2023. This drawing is confidential and the copyright in it is owned by NTA. This drawing must not be either loaned, copied or otherwise reproduced in whole or in part or used for any purpose without the prior permission of NTA.

b. This drawing is to be used for the design element identified in the titlebox. Other information shown is to be considered indicative only. The drawing is to be read in conjunction with all other relevant design drawings.

c. O.S. data used for plans are printed under © Ordnance Survey Ireland Government of Ireland. All rights reserved. Licence Number 2023/OSI_NMA_180 National Transport Authority. All elevations are in metres and relate to OSI Geoid Model (OSGM15) Mean Head. All Co-ordinates are in Irish Transverse Mercator Grid (ITM) as defined by OSI active local GPS station.

d. Information concerning the position of apparatus shown on this drawing is based on drawings supplied by the utility owners and/or the utility works contractor, whilst every care has been taken in the preparation of this drawing, positions should be taken as approximate and are intended for general guidance only and no representation is made by the NTA as to the accuracy, completeness, sufficiency or otherwise of this drawing and the position of the apparatus. The information contained herein does not purport to be comprehensive or final as the apparatus is subject to being altered and/or superceded. Recipients should not rely on this information. Any liabilities are hereby expressly disclaimed.

e. The information contained herein has been provided by the NTA but does not purport to be comprehensive or final. Recipients should not rely on the information. Neither the NTA nor any of its directors, officers, employees, agents, stakeholders or advisers make any representation or warranty as to, or accept any liability or responsibility in relation to, the adequacy, accuracy, reasonableness or completeness of the information provided as part of this document or any matter on which the information is based (including but not limited to loss or damage arising as a result of reliance by recipients on the information or any part of it). Any liabilities are hereby expressly disclaimed.

Project Ireland 2040

Building Ireland's Future

Rev	Date	Dwn	Chk'd	App'd	Description
M01	23/03/23	EM	AD	CA	ISSUE FOR PHASE 4: PLANNING

Client

NTA

Údarás Náisiúnta Iompair

National Transport Authority

Engineering Designer

AECOM

MOTT MACDONALD

Programme Title

BUSCONNECTS DUBLIN
CORE BUS CORRIDORS INFRASTRUCTURE WORKS

Drawing Title

TALLAGHT/CLONDALKIN TO CITY CENTRE CORE BUS CORRIDOR SCHEME
STREET LIGHTING

Date

23/03/23

Scale

1:500 @ A1
1:1000 @ A3

Drawn

E.MINCHER

Checked

A.DUGGAN

Approved

C.ACTON

Project Code

BCIDA

Originator Code

ACM

QMS Code

Drawing File Name

BCIDA-ACM-LHT_RL-0809_XX_00-DR-EO-0003

Sheet Number

03 of 56

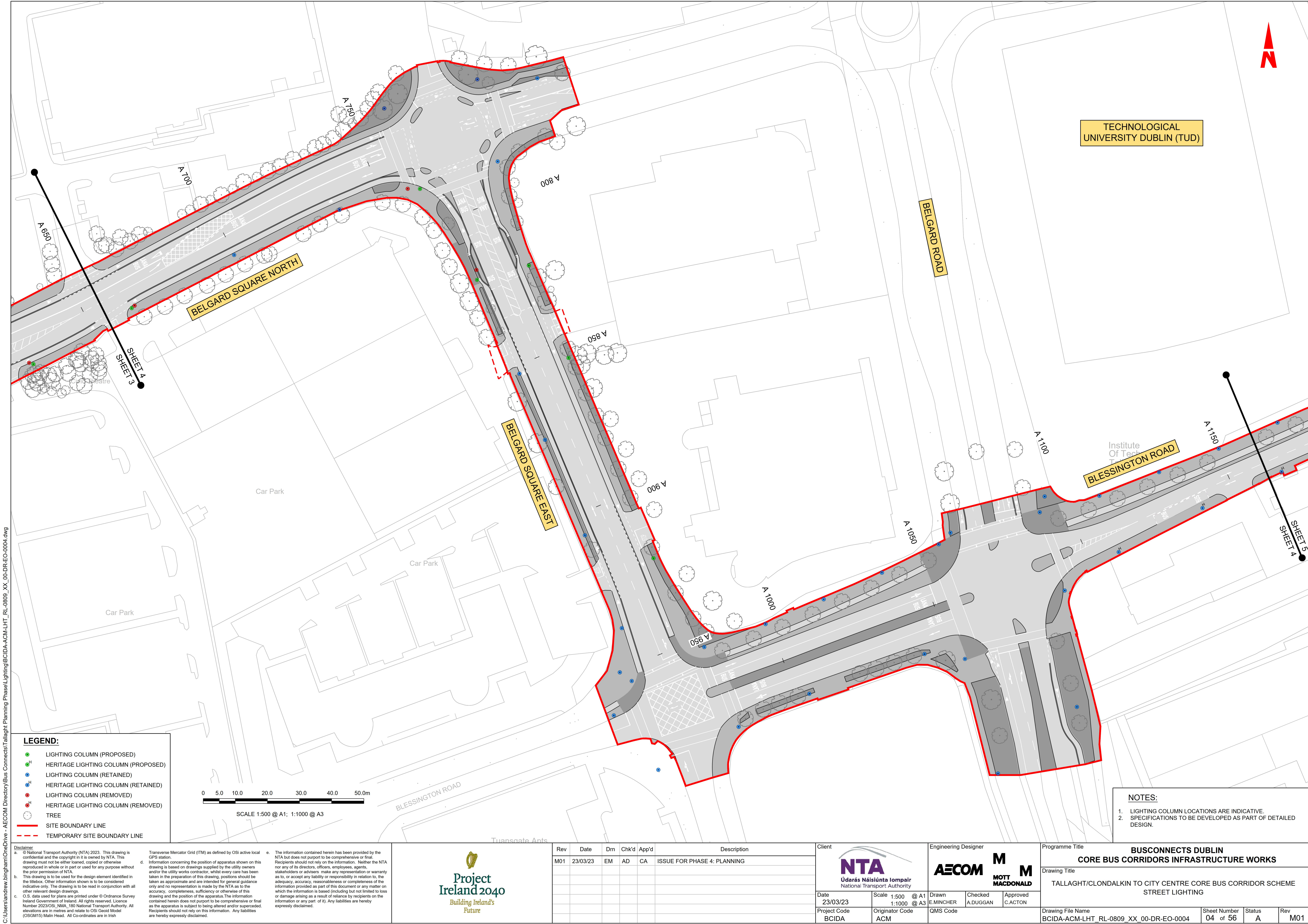
Status

A

Rev

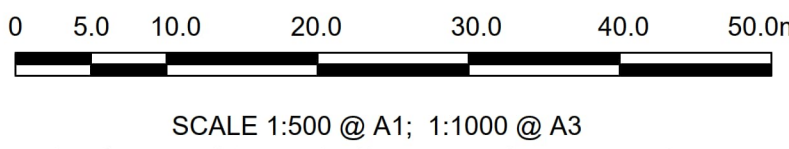
M01

DO NOT SCALE USE FIGURED DIMENSIONS ONLY



LEGEND:

- LIGHTING COLUMN (PROPOSED)
- ^H HERITAGE LIGHTING COLUMN (PROPOSED)
- LIGHTING COLUMN (RETAINED)
- ^H HERITAGE LIGHTING COLUMN (RETAINED)
- LIGHTING COLUMN (REMOVED)
- ^H HERITAGE LIGHTING COLUMN (REMOVED)
- ⌚ TREE
- SITE BOUNDARY LINE
- - - TEMPORARY SITE BOUNDARY LINE



SCALE 1:500 @ A1; 1:1000 @ A3

- NOTES:**
1. LIGHTING COLUMN LOCATIONS ARE INDICATIVE.
 2. SPECIFICATIONS TO BE DEVELOPED AS PART OF DETAILED DESIGN.

Disclaimer

a. © National Transport Authority (NTA) 2023. This drawing is confidential and the copyright in it is owned by NTA. This drawing must not be either loaned, copied or otherwise reproduced in whole or in part or used for any purpose without the prior permission of NTA.

b. This drawing is to be used for the design element identified in the titlebox. Other information shown is to be considered indicative only. The drawing is to be read in conjunction with all other relevant design drawings.

c. O.S. data used for plans are printed under © Ordnance Survey Ireland Government of Ireland. All rights reserved. Licence Number 2023/OSI_NMA_180 National Transport Authority. All elevations are in metres and relate to OSI Geoid Model (OSGM15) Malin Head. All Co-ordinates are in Irish Transverse Mercator Grid (ITM) as defined by OSI active local GPS station.

d. Information concerning the position of apparatus shown on this drawing is based on drawings supplied by the utility owners and/or the utility works contractor, whilst every care has been taken in the preparation of this drawing, positions should be taken as approximate and are intended for general guidance only and no representation is made by the NTA as to the accuracy, completeness, sufficiency or otherwise of this drawing and the position of the apparatus. The information contained herein does not purport to be comprehensive or final as the apparatus is subject to being altered and/or superceded. Recipients should not rely on this information. Any liabilities are hereby expressly disclaimed.

e. The information contained herein has been provided by the NTA but does not purport to be comprehensive or final. Recipients should not rely on the information. Neither the NTA nor any of its directors, officers, employees, agents, stakeholders or advisers make any representation or warranty as to, or accept any liability or responsibility in relation to, the adequacy, accuracy, reasonableness or completeness of the information provided as part of this document or any matter on which the information is based (including but not limited to loss or damage arising as a result of reliance by recipients on the information or any part of it). Any liabilities are hereby expressly disclaimed.

Project Ireland 2040
Building Ireland's Future

Rev	Date	Dwn	Chk'd	App'd	Description
M01	23/03/23	EM	AD	CA	ISSUE FOR PHASE 4: PLANNING

Údarás Náisiúnta Iompair
National Transport Authority

Engineering Designer

AECOM **MOTT MACDONALD**

Date	23/03/23	Scale	1:500 @ A1 1:1000 @ A3	Drawn	E.MINCHER	Checked	A.DUGGAN	Approved	C.ACTON
Project Code	BCIDA	Originator Code	ACM	QMS Code					

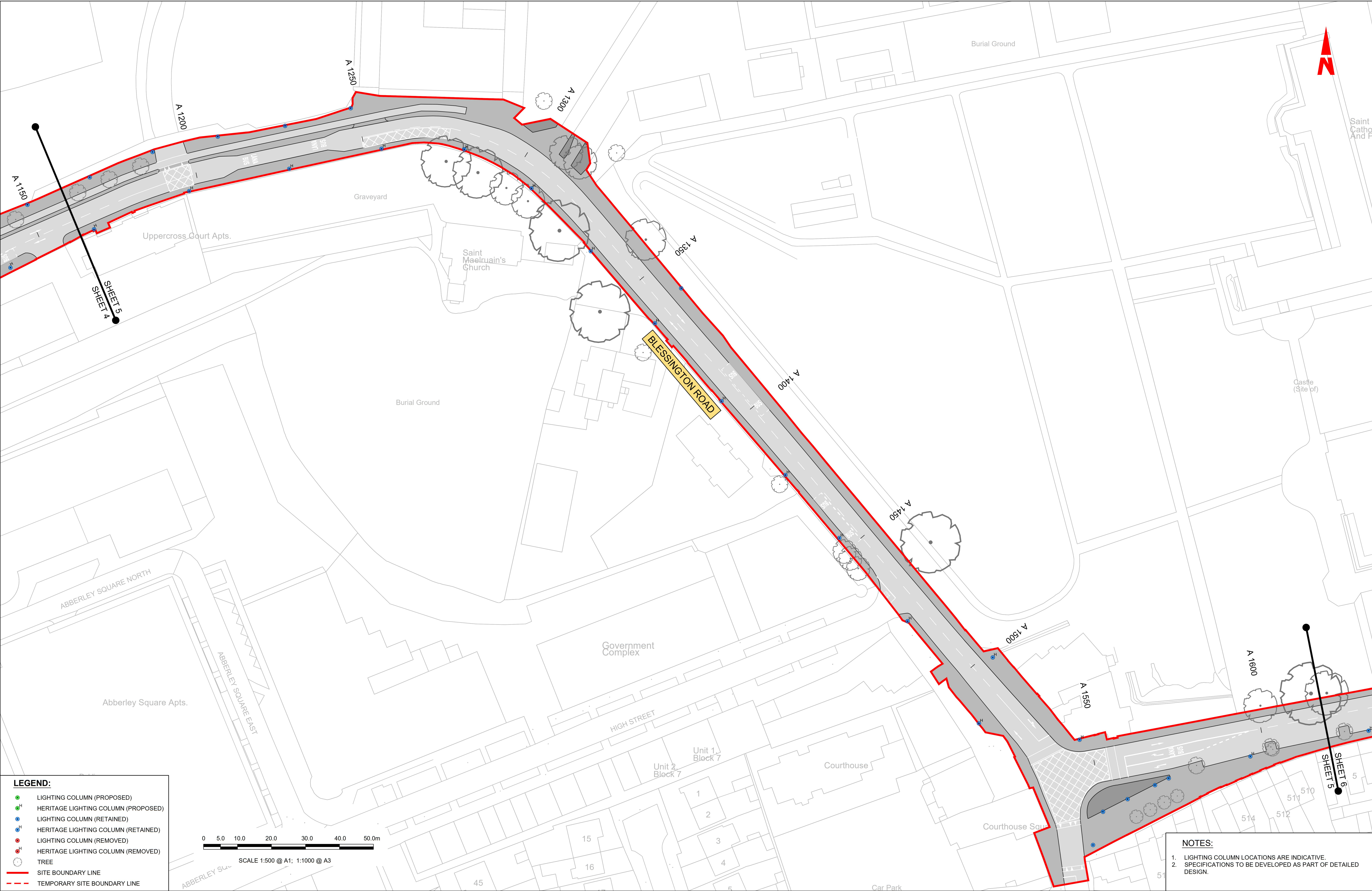
Programme Title

**BUSCONNECTS DUBLIN
CORE BUS CORRIDORS INFRASTRUCTURE WORKS**

Drawing Title

TALLAGHT/CLONDALKIN TO CITY CENTRE CORE BUS CORRIDOR SCHEME
STREET LIGHTING

Drawing File Name	BCIDA-ACM-LHT_RL-0809_XX_00-DR-EO-0004	Sheet Number	04 of 56	Status	A	Rev	M01
-------------------	--	--------------	----------	--------	---	-----	-----



LEGEND:

LIGHTING COLUMN (PROPOSED)

HERITAGE LIGHTING COLUMN (PROPOSED)

LIGHTING COLUMN (RETAINED)

HERITAGE LIGHTING COLUMN (RETAINED)

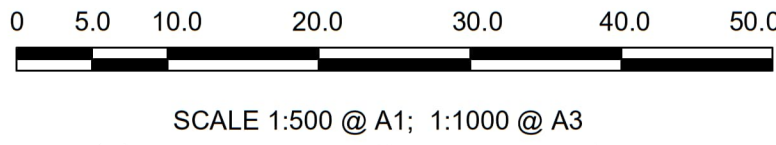
LIGHTING COLUMN (REMOVED)

HERITAGE LIGHTING COLUMN (REMOVED)

TREE

SITE BOUNDARY LINE

TEMPORARY SITE BOUNDARY LINE



- NOTES:
1. LIGHTING COLUMN LOCATIONS ARE INDICATIVE.

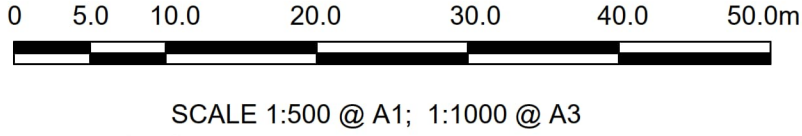
2. SPECIFICATIONS TO BE DEVELOPED AS PART OF DETAILED DESIGN.

<div>Disclaimer</div> <div>a. © National Transport Authority (NTA) 2023. This drawing is confidential and the copyright in it is owned by NTA. This drawing must not be either loaned, copied or otherwise reproduced in whole or in part or used for any purpose without the prior permission of NTA.</div> <div>b. This drawing is to be used for the design element identified in the titlebox. Other information shown is to be considered indicative only. The drawing is to be read in conjunction with all other relevant design drawings.</div> <div>c. O.S. data used for plans are printed under © Ordnance Survey Ireland Government of Ireland. All rights reserved. Licence Number 2023/OSI_NMA_180 National Transport Authority. All elevations are in metres and relate to OSI Geoid Model (OSGM15) Mean Head. All Co-ordinates are in Irish Transverse Mercator Grid (ITM) as defined by OSI active local GPS station.</div> <div>d. Information concerning the position of apparatus shown on this drawing is based on drawings supplied by the utility owners and/or the utility works contractor, whilst every care has been taken in the preparation of this drawing, positions should be taken as approximate and are intended for general guidance only and no representation is made by the NTA as to the accuracy, completeness, sufficiency or otherwise of this drawing and the position of the apparatus. The information contained herein does not purport to be comprehensive or final as the apparatus is subject to being altered and/or superseded. Recipients should not rely on this information. Any liabilities are hereby expressly disclaimed.</div> <div>e. The information contained herein has been provided by the NTA but does not purport to be comprehensive or final. Recipients should not rely on the information. Neither the NTA nor any of its directors, officers, employees, agents, stakeholders or advisers make any representation or warranty as to, or accept any liability or responsibility in relation to, the adequacy, accuracy, reasonableness or completeness of the information provided as part of this document or any matter on which the information is based (including but not limited to loss or damage arising as a result of reliance by recipients on the information or any part of it). Any liabilities are hereby expressly disclaimed.</div>					<div><div><div><div></div><div>Project Ireland 2040</div><div>Building Ireland's Future</div></div></div></div>					<table><tr><th>Rev</th><th>Date</th><th>Drm</th><th>Chk'd</th><th>App'd</th><th>Description</th></tr><tr><td>M01</td><td>23/03/23</td><td>EM</td><td>AD</td><td>CA</td><td>ISSUE FOR PHASE 4: PLANNING</td></tr><tr><td></td><td></td><td></td><td></td><td></td><td></td></tr><tr><td></td><td></td><td></td><td></td><td></td><td></td></tr><tr><td></td><td></td><td></td><td></td><td></td><td></td></tr><tr><td></td><td></td><td></td><td></td><td></td><td></td></tr></table>	Rev	Date	Drm	Chk'd	App'd	Description	M01	23/03/23	EM	AD	CA	ISSUE FOR PHASE 4: PLANNING																									<div>Client</div> <div><div><div></div><div>NTA</div><div>Údarás Náisiúnta Iompair</div><div>National Transport Authority</div></div></div> <div>Date 23/03/23</div> <div>Scale 1:500 @ A1 1:1000 @ A3</div> <div>Project Code BCIDA</div> <div>Originator Code ACM</div>	<div>Engineering Designer</div> <div><div><div></div><div>AECOM</div></div><div><div>M</div><div>MOTT MACDONALD</div></div></div> <div>Drawn E.MINCHER</div> <div>Checked A.DUGGAN</div> <div>Approved C.ACTON</div> <div>QMS Code</div>	<div>Programme Title</div> <div>BUSCONNECTS DUBLIN CORE BUS CORRIDORS INFRASTRUCTURE WORKS</div> <div>Drawing Title</div> <div>TALLAGHT/CLONDALKIN TO CITY CENTRE CORE BUS CORRIDOR SCHEME STREET LIGHTING</div> <div><div>Drawing File Name BCIDA-ACM-LHT_RL-0809_XX_00-DR-EO-0005</div><div>Sheet Number 05 of 56</div><div>Status A</div><div>Rev M01</div></div>
Rev	Date	Drm	Chk'd	App'd	Description																																												
M01	23/03/23	EM	AD	CA	ISSUE FOR PHASE 4: PLANNING																																												

DO NOT SCALE USE FIGURED DIMENSIONS ONLY

LEGEND:

- LIGHTING COLUMN (PROPOSED)
- HERITAGE LIGHTING COLUMN (PROPOSED)
- LIGHTING COLUMN (RETAINED)
- HERITAGE LIGHTING COLUMN (RETAINED)
- LIGHTING COLUMN (REMOVED)
- HERITAGE LIGHTING COLUMN (REMOVED)
- TREE
- SITE BOUNDARY LINE
- TEMPORARY SITE BOUNDARY LINE



NOTES:

- LIGHTING COLUMN LOCATIONS ARE INDICATIVE.
- SPECIFICATIONS TO BE DEVELOPED AS PART OF DETAILED DESIGN.

Disclaimer

a. © National Transport Authority (NTA) 2023. This drawing is confidential and the copyright in it is owned by NTA. This drawing must not be either loaned, copied or otherwise reproduced in whole or in part or used for any purpose without the prior permission of NTA.

b. This drawing is to be used for the design element identified in the titlebox. Other information shown is to be considered indicative only. The drawing is to be read in conjunction with all other relevant design drawings.

c. O.S. data used for plans are printed under © Ordnance Survey Ireland Government of Ireland. All rights reserved. Licence Number 2023/OSI_NMA_180 National Transport Authority. All elevations are in metres and relate to OSI Geoid Model (OSGM15) Mean Head. All Co-ordinates are in Irish Transverse Mercator Grid (ITM) as defined by OSI active local GPS station.

d. Information concerning the position of apparatus shown on this drawing is based on drawings supplied by the utility owners and/or the utility works contractor, whilst every care has been taken in the preparation of this drawing, positions should be taken as approximate and are intended for general guidance only and no representation is made by the NTA as to the accuracy, completeness, sufficiency or otherwise of this drawing and the position of the apparatus. The information contained herein does not purport to be comprehensive or final as the apparatus is subject to being altered and/or superceded. Recipients should not rely on this information. Any liabilities are hereby expressly disclaimed.

e. The information contained herein has been provided by the NTA but does not purport to be comprehensive or final. Recipients should not rely on the information. Neither the NTA nor any of its directors, officers, employees, agents, stakeholders or advisers make any representation or warranty as to, or accept any liability or responsibility in relation to, the adequacy, accuracy, reasonableness or completeness of the information provided as part of this document or any matter on which the information is based (including but not limited to loss or damage arising as a result of reliance by recipients on the information or any part of it). Any liabilities are hereby expressly disclaimed.



Rev	Date	Drm	Chk'd	App'd	Description
M01	23/03/23	EM	AD	CA	ISSUE FOR PHASE 4: PLANNING

Client

NTA
Údarás Náisiúnta Iompair
National Transport Authority

Date
23/03/23

Project Code
BCIDA

Engineering Designer

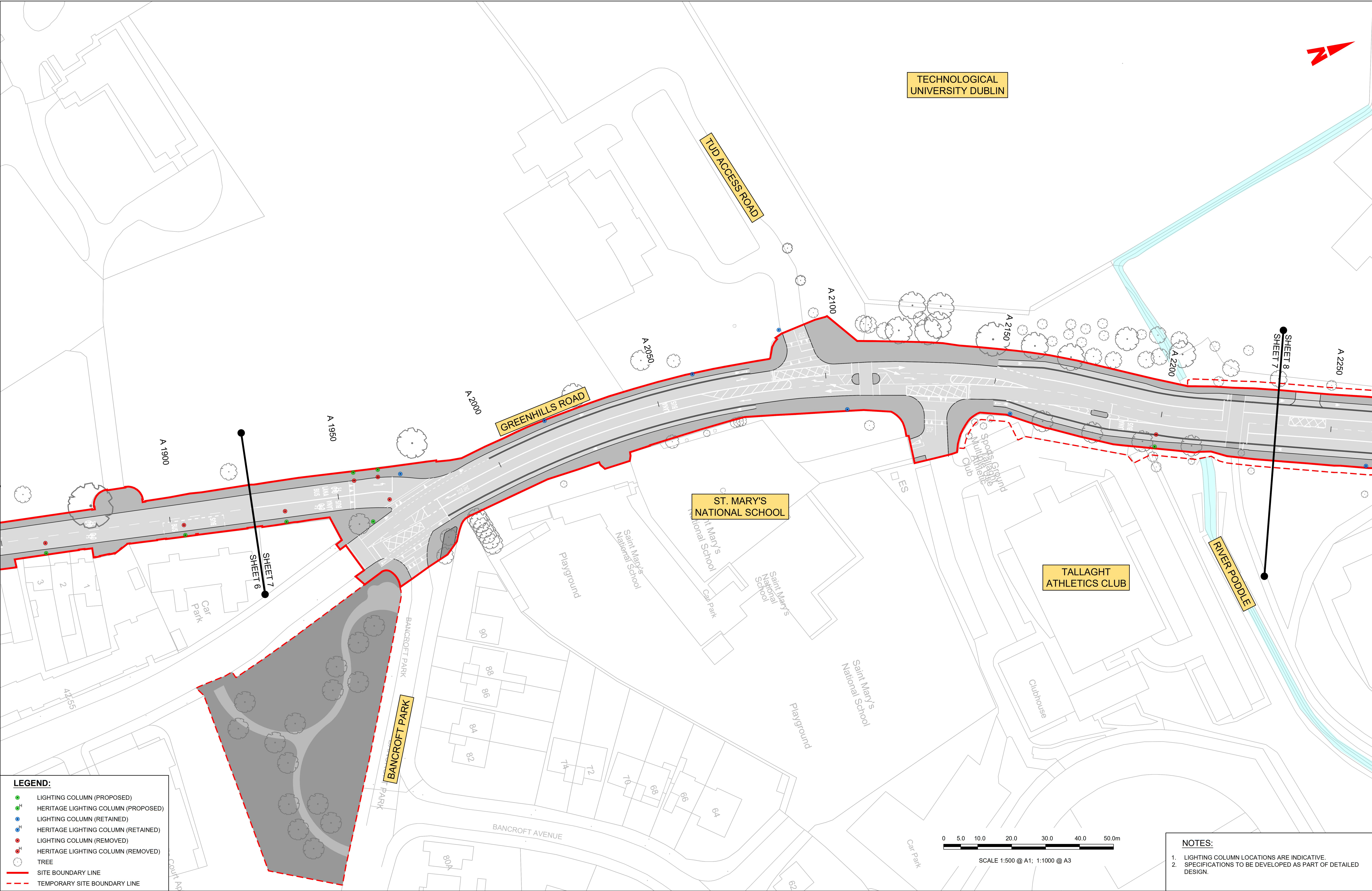
AECOM **MOTT MACDONALD**

Scale 1:500 @ A1
1:1000 @ A3

Drawn E.MINCHER
Checked A.DUGGAN
QMS Code

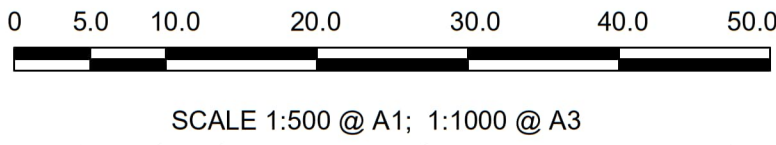
Approved C.ACTON

Programme Title				
BUSCONNECTS DUBLIN CORE BUS CORRIDORS INFRASTRUCTURE WORKS				
Drawing Title				
TALLAGHT/CLONDALKIN TO CITY CENTRE CORE BUS CORRIDOR SCHEME STREET LIGHTING				
Drawing File Name			Sheet Number	Status
BCIDA-ACM-LHT_RL-0809_XX_00-DR-EO-0006			06 of 56	A
Rev				
M01				



LEGEND:

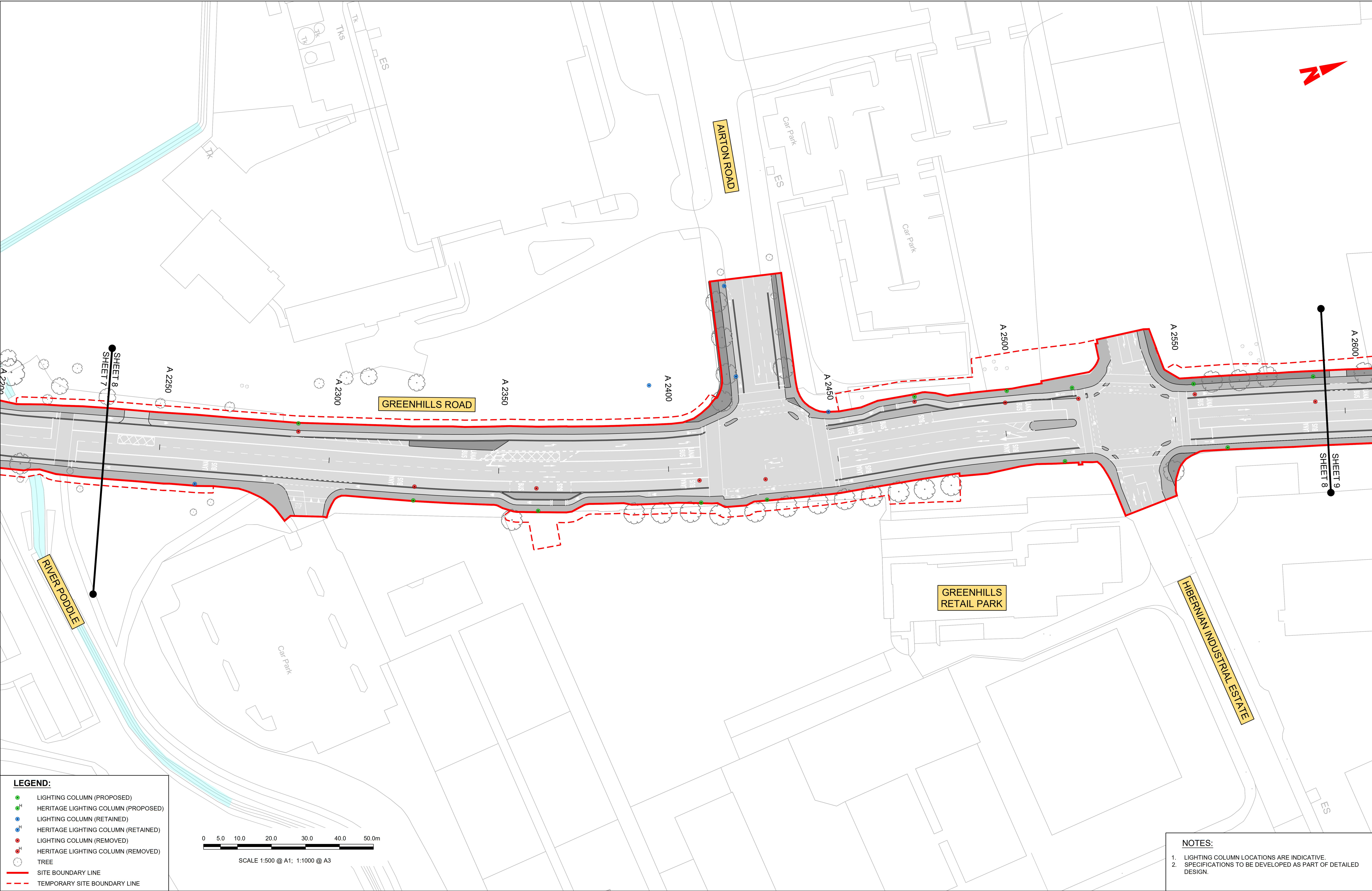
- LIGHTING COLUMN (PROPOSED)
- HERITAGE LIGHTING COLUMN (PROPOSED)
- LIGHTING COLUMN (RETAINED)
- HERITAGE LIGHTING COLUMN (RETAINED)
- LIGHTING COLUMN (REMOVED)
- HERITAGE LIGHTING COLUMN (REMOVED)
- TREE
- SITE BOUNDARY LINE
- TEMPORARY SITE BOUNDARY LINE



NOTES:

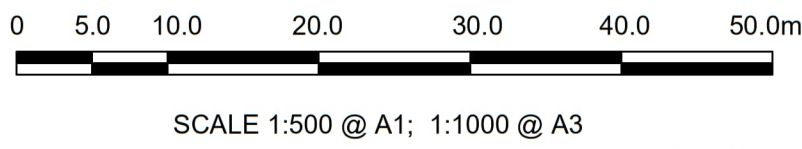
- LIGHTING COLUMN LOCATIONS ARE INDICATIVE.
- SPECIFICATIONS TO BE DEVELOPED AS PART OF DETAILED DESIGN.

<p><small>Disclaimer</small></p> <p>a. © National Transport Authority (NTA) 2023. This drawing is confidential and the copyright in it is owned by NTA. This drawing must not be either loaned, copied or otherwise reproduced in whole or in part or used for any purpose without the prior permission of NTA.</p> <p>b. This drawing is to be used for the design element identified in the titlebox. Other information shown is to be considered indicative only. The drawing is to be read in conjunction with all other relevant design drawings.</p> <p>c. O.S. data used for plans are printed under © Ordnance Survey Ireland Government of Ireland. All rights reserved. Licence Number 2023/OSI_NMA_180 National Transport Authority. All elevations are in metres and relate to OSI Geoid Model (OSGM15) Mean Head. All Co-ordinates are in Irish Transverse Mercator Grid (ITM) as defined by OSI active local GPS station.</p> <p>d. Information concerning the position of apparatus shown on this drawing is based on drawings supplied by the utility owners and/or the utility works contractor, whilst every care has been taken in the preparation of this drawing, positions should be taken as approximate and are intended for general guidance only and no representation is made by the NTA as to the accuracy, completeness, sufficiency or otherwise of this drawing and the position of the apparatus. The information contained herein does not purport to be comprehensive or final as the apparatus is subject to being altered and/or superceded. Recipients should not rely on this information. Any liabilities are hereby expressly disclaimed.</p> <p>e. The information contained herein has been provided by the NTA but does not purport to be comprehensive or final. Recipients should not rely on the information. Neither the NTA nor any of its directors, officers, employees, agents, stakeholders or advisers make any representation or warranty as to, or accept any liability or responsibility in relation to, the adequacy, accuracy, reasonableness or completeness of the information provided as part of this document or any matter on which the information is based (including but not limited to loss or damage arising as a result of reliance by recipients on the information or any part of it). Any liabilities are hereby expressly disclaimed.</p>				<table><tr><th>Rev</th><th>Date</th><th>Drm</th><th>Chk'd</th><th>App'd</th><th>Description</th></tr><tr><td>M01</td><td>23/03/23</td><td>EM</td><td>AD</td><td>CA</td><td>ISSUE FOR PHASE 4: PLANNING</td></tr></table>	Rev	Date	Drm	Chk'd	App'd	Description	M01	23/03/23	EM	AD	CA	ISSUE FOR PHASE 4: PLANNING	<div>Client</div> <div> Údarás Náisiúnta Iompair National Transport Authority</div>	<div>Engineering Designer</div> <div> E.MINCHER Checked A.DUGGAN QMS Code</div> <div> MOTT MACDONALD Approved C.ACTON</div>	<div>Programme Title</div> <div>BUSCONNECTS DUBLIN CORE BUS CORRIDORS INFRASTRUCTURE WORKS</div> <div>Drawing Title</div> <div>TALLAGHT/CLONDALKIN TO CITY CENTRE CORE BUS CORRIDOR SCHEME STREET LIGHTING</div>	<div>Drawing File Name</div> <div>BCIDA-ACM-LHT_RL-0809_XX_00-DR-EO-0007</div> <div>Sheet Number</div> <div>07 of 56</div> <div>Status</div> <div>A</div> <div>Rev</div> <div>M01</div>
Rev	Date	Drm	Chk'd	App'd	Description															
M01	23/03/23	EM	AD	CA	ISSUE FOR PHASE 4: PLANNING															






LEGEND:

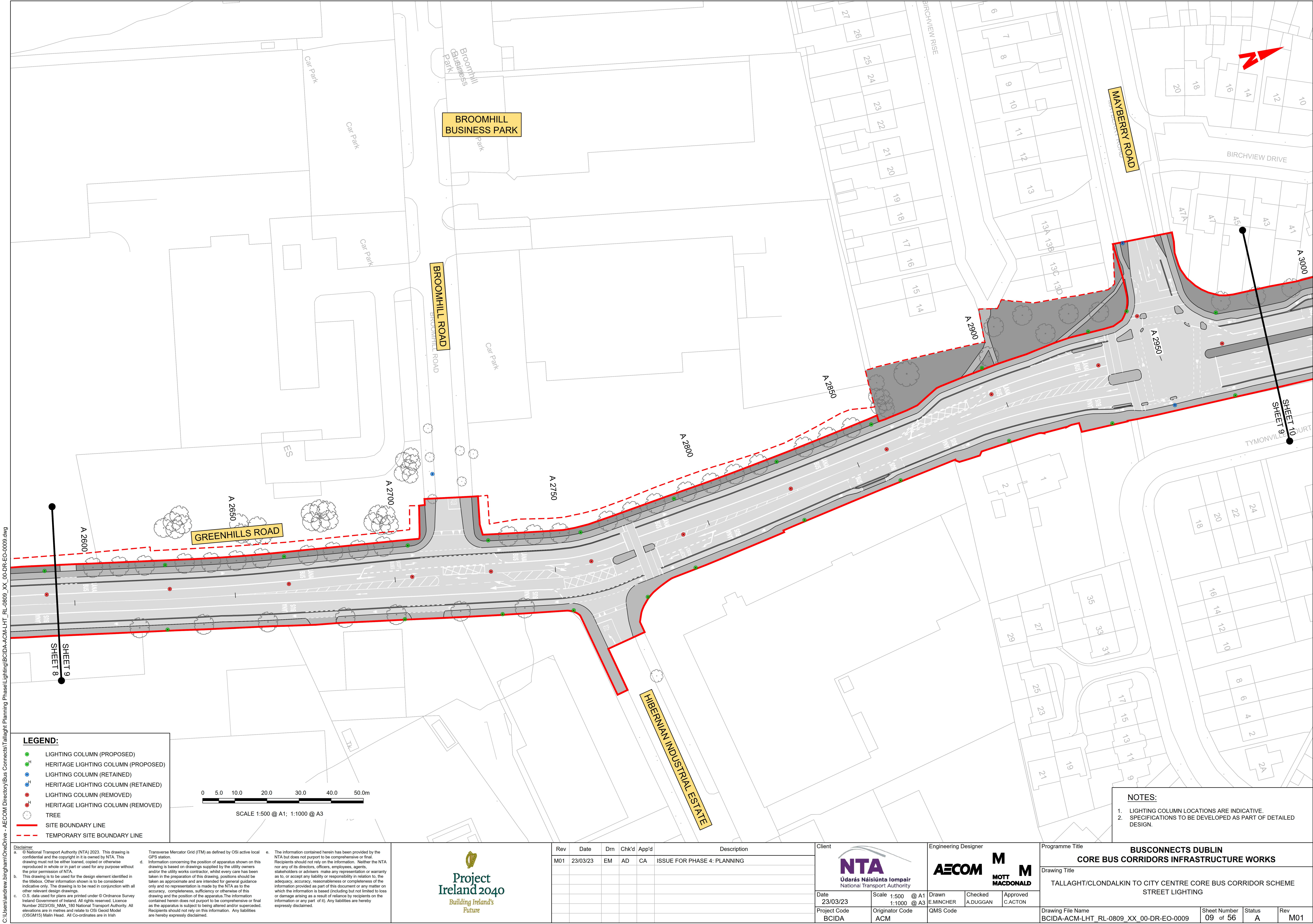
- LIGHTING COLUMN (PROPOSED)
- HERITAGE LIGHTING COLUMN (PROPOSED)
- LIGHTING COLUMN (RETAINED)
- HERITAGE LIGHTING COLUMN (RETAINED)
- LIGHTING COLUMN (REMOVED)
- HERITAGE LIGHTING COLUMN (REMOVED)
- TREE
- SITE BOUNDARY LINE
- TEMPORARY SITE BOUNDARY LINE



- NOTES:**
- LIGHTING COLUMN LOCATIONS ARE INDICATIVE.
 - SPECIFICATIONS TO BE DEVELOPED AS PART OF DETAILED DESIGN.

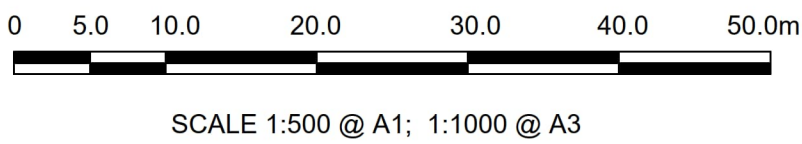
Disclaimer	Transverse Mercator Grid (ITM) as defined by OSI active local GPS station.	e. The information contained herein has been provided by the NTA but does not purport to be comprehensive or final. Recipients should not rely on the information. Neither the NTA nor any of its directors, officers, employees, agents, stakeholders or advisers make any representation or warranty as to, or accept any liability or responsibility in relation to, the adequacy, accuracy, reasonableness or completeness of the information provided as part of this document or any matter on which the information is based (including but not limited to loss or damage arising as a result of reliance by recipients on the information or any part of it). Any liabilities are hereby expressly disclaimed.	Rev	Date	Drm	Chk'd	App'd	Description	Client	Engineering Designer	Programme Title
			M01	23/03/23	EM	AD	CA	ISSUE FOR PHASE 4: PLANNING	 Údará Náisiúnta Iompair National Transport Authority	 MOTT MACDONALD	BUSCONNECTS DUBLIN CORE BUS CORRIDORS INFRASTRUCTURE WORKS
a. © National Transport Authority (NTA) 2023. This drawing is confidential and the copyright in it is owned by NTA. This drawing must not be either loaned, copied or otherwise reproduced in whole or in part or used for any purpose without the prior permission of NTA.	d. Information concerning the position of apparatus shown on this drawing is based on drawings supplied by the utility owners and/or the utility works contractor, whilst every care has been taken in the preparation of this drawing, positions should be taken as approximate and are intended for general guidance only and no representation is made by the NTA as to the accuracy, completeness, sufficiency or otherwise of this drawing and the position of the apparatus. The information contained herein does not purport to be comprehensive or final as the apparatus is subject to being altered and/or superseded. Recipients should not rely on this information. Any liabilities are hereby expressly disclaimed.		Date	23/03/23	Scale	1:500 @ A1 1:1000 @ A3	Drawn E.MINCHER	Checked A.DUGGAN	Approved C.ACTON	Drawing Title	
b. This drawing is to be used for the design element identified in the titlebox. Other information shown is to be considered indicative only. The drawing is to be read in conjunction with all other relevant design drawings.			c. O.S. data used for plans are printed under © Ordnance Survey Ireland Government of Ireland. All rights reserved. Licence Number 2023/OSI_NMA_180 National Transport Authority. All elevations are in metres and relate to OSI Geoid Model (OSGM15) Mean Head. All Co-ordinates are in Irish	Project Code BCIDA	Originator Code ACM	GMS Code	Drawing File Name BCIDA-ACM-LHT_RL-0809_XX_00-DR-EO-0008	Sheet Number 08 of 56	Status A	Rev M01	

DO NOT SCALE USE FIGURED DIMENSIONS ONLY



LEGEND:

- LIGHTING COLUMN (PROPOSED)
- HERITAGE LIGHTING COLUMN (PROPOSED)
- LIGHTING COLUMN (RETAINED)
- HERITAGE LIGHTING COLUMN (RETAINED)
- LIGHTING COLUMN (REMOVED)
- HERITAGE LIGHTING COLUMN (REMOVED)
- TREE
- SITE BOUNDARY LINE
- - - TEMPORARY SITE BOUNDARY LINE



SCALE 1:500 @ A1; 1:1000 @ A3

- NOTES:**
1. LIGHTING COLUMN LOCATIONS ARE INDICATIVE.
 2. SPECIFICATIONS TO BE DEVELOPED AS PART OF DETAILED DESIGN.

Disclaimer

a. © National Transport Authority (NTA) 2023. This drawing is confidential and the copyright in it is owned by NTA. This drawing must not be either loaned, copied or otherwise reproduced in whole or in part or used for any purpose without the prior permission of NTA.

b. This drawing is to be used for the design element identified in the titlebox. Other information shown is to be considered indicative only. The drawing is to be read in conjunction with all other relevant design drawings.

c. O.S. data used for plans are printed under © Ordnance Survey Ireland Government of Ireland. All rights reserved. Licence Number 2023/OSI_NMA_180 National Transport Authority. All elevations are in metres and relate to OSI Geoid Model (OSGM15) Malin Head. All Co-ordinates are in Irish Transverse Mercator Grid (ITM) as defined by OSI active local GPS station.

d. Information concerning the position of apparatus shown on this drawing is based on drawings supplied by the utility owners and/or the utility works contractor, whilst every care has been taken in the preparation of this drawing, positions should be taken as approximate and are intended for general guidance only and no representation is made by the NTA as to the accuracy, completeness, sufficiency or otherwise of this drawing and the position of the apparatus. The information contained herein does not purport to be comprehensive or final as the apparatus is subject to being altered and/or superceded. Recipients should not rely on this information. Any liabilities are hereby expressly disclaimed.

e. The information contained herein has been provided by the NTA but does not purport to be comprehensive or final. Recipients should not rely on the information. Neither the NTA nor any of its directors, officers, employees, agents, stakeholders or advisers make any representation or warranty as to, or accept any liability or responsibility in relation to, the adequacy, accuracy, reasonableness or completeness of the information provided as part of this document or any matter on which the information is based (including but not limited to loss or damage arising as a result of reliance by recipients on the information or any part of it). Any liabilities are hereby expressly disclaimed.



Rev	Date	Drm	Chk'd	App'd	Description
M01	23/03/23	EM	AD	CA	ISSUE FOR PHASE 4: PLANNING

Údarás Náisiúnta Iompair
National Transport Authority

Date
23/03/23

Project Code
BCIDA

Scale
1:500 @ A1
1:1000 @ A3

Originator Code
ACM

Engineering Designer
AECOM

Drawn
E.MINCHER

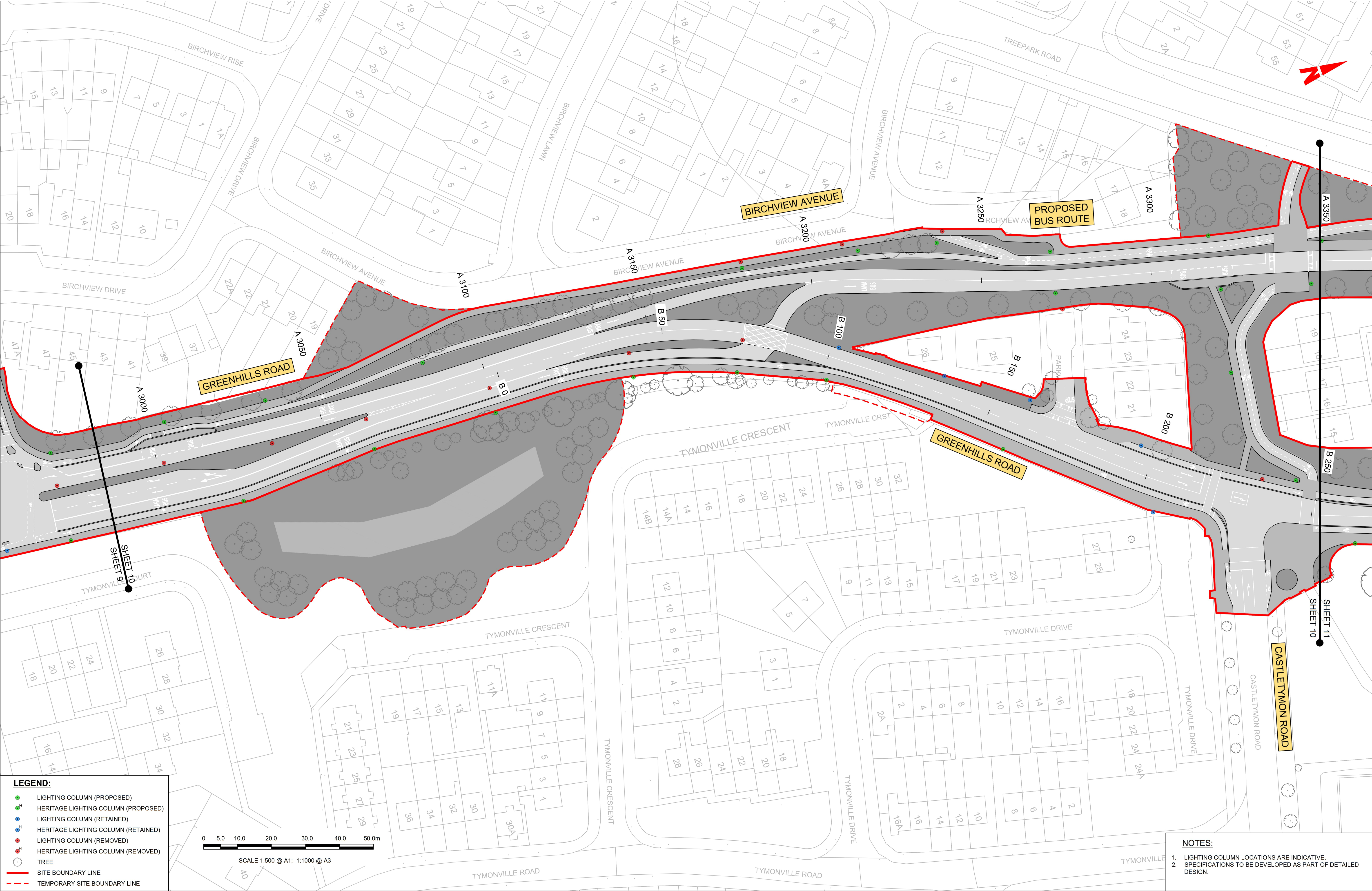
Checked
A.DUGGAN

QMS Code

MOTT MACDONALD

Approved
C.ACTON

Programme Title				
BUSCONNECTS DUBLIN CORE BUS CORRIDORS INFRASTRUCTURE WORKS				
Drawing Title				
TALLAGHT/CLONDALKIN TO CITY CENTRE CORE BUS CORRIDOR SCHEME STREET LIGHTING				
Drawing File Name		Sheet Number	Status	Rev
BCIDA-ACM-LHT_RL-0809_XX_00-DR-EO-0009		09 of 56	A	M01



LEGEND:

LIGHTING COLUMN (PROPOSED)

HERITAGE LIGHTING COLUMN (PROPOSED)

LIGHTING COLUMN (RETAINED)

HERITAGE LIGHTING COLUMN (RETAINED)

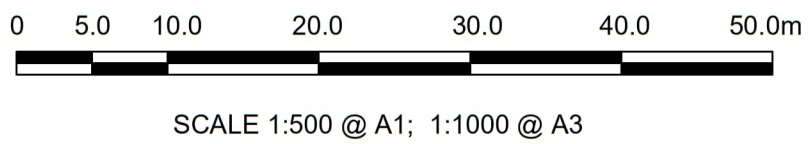
LIGHTING COLUMN (REMOVED)

HERITAGE LIGHTING COLUMN (REMOVED)

TREE

SITE BOUNDARY LINE

TEMPORARY SITE BOUNDARY LINE



SCALE 1:500 @ A1; 1:1000 @ A3

NOTES:

1. LIGHTING COLUMN LOCATIONS ARE INDICATIVE.
2. SPECIFICATIONS TO BE DEVELOPED AS PART OF DETAILED DESIGN.

Disclaimer

a. © National Transport Authority (NTA) 2023. This drawing is confidential and the copyright in it is owned by NTA. This drawing must not be either loaned, copied or otherwise reproduced in whole or in part or used for any purpose without the prior permission of NTA.

b. This drawing is to be used for the design element identified in the titlebox. Other information shown is to be considered indicative only. The drawing is to be read in conjunction with all other relevant design drawings.

c. O.S. data used for plans are printed under © Ordnance Survey Ireland Government of Ireland. All rights reserved. Licence Number 2023/OSI_NMA_180 National Transport Authority. All elevations are in metres and relate to OSI Geoid Model (OSGM15) Malin Head. All Co-ordinates are in Irish

Transverse Mercator Grid (ITM) as defined by OSI active local GPS station.

d. Information concerning the position of apparatus shown on this drawing is based on drawings supplied by the utility owners and/or the utility works contractor, whilst every care has been taken in the preparation of this drawing, positions should be taken as approximate and are intended for general guidance only and no representation is made by the NTA as to the accuracy, completeness, sufficiency or otherwise of this drawing and the position of the apparatus. The information contained herein does not purport to be comprehensive or final as the apparatus is subject to being altered and/or superseded. Recipients should not rely on this information. Any liabilities are hereby expressly disclaimed.

e. The information contained herein has been provided by the NTA but does not purport to be comprehensive or final. Recipients should not rely on the information. Neither the NTA nor any of its directors, officers, employees, agents, stakeholders or advisers make any representation or warranty as to, or accept any liability or responsibility in relation to, the adequacy, accuracy, reasonableness or completeness of the information provided as part of this document or any matter on which the information is based (including but not limited to loss or damage arising as a result of reliance by recipients on the information or any part of it). Any liabilities are hereby expressly disclaimed.

Project Ireland 2040

Building Ireland's Future

Rev	Date	Drm	Chk'd	App'd	Description
M01	23/03/23	EM	AD	CA	ISSUE FOR PHASE 4: PLANNING

Client

NTA

Údarás Náisiúnta Iompair

National Transport Authority

Date

23/03/23

Project Code

BCIDA

Scale 1:500 @ A1

1:1000 @ A3

Drawn

E.MINCHER

Originator Code

ACM

Engineering Designer

AECOM

MOTT MACDONALD

Checked

A.DUGGAN

Approved

C.ACTON

Programme Title

BUSCONNECTS DUBLIN
CORE BUS CORRIDORS INFRASTRUCTURE WORKS

Drawing Title

TALLAGHT/CLONDALKIN TO CITY CENTRE CORE BUS CORRIDOR SCHEME
STREET LIGHTING

Drawing File Name

BCIDA-ACM-LHT_RL-0809_XX_00-DR-EO-0010

Sheet Number

10 of 56

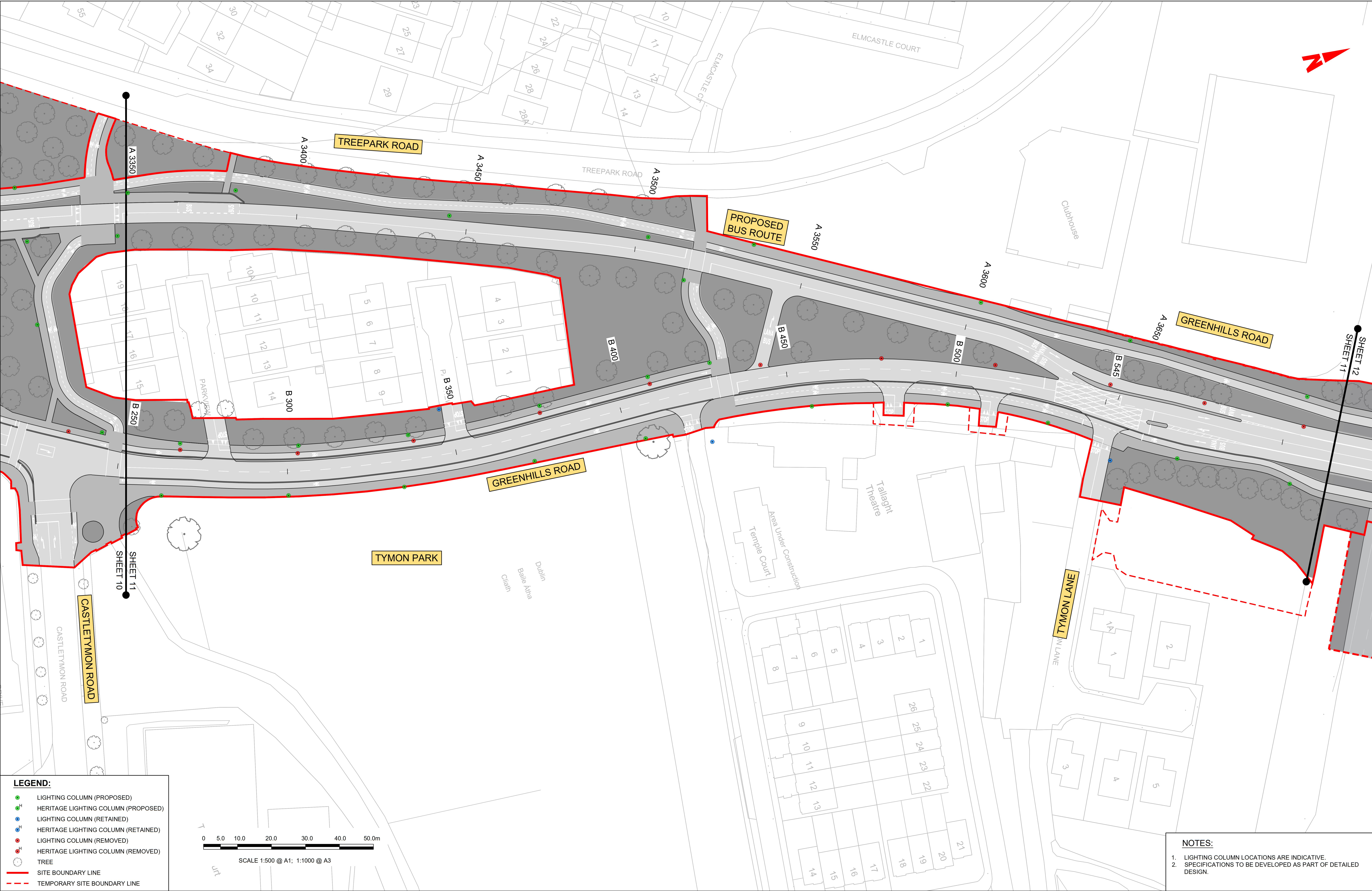
Status

A

Rev

M01

DO NOT SCALE USE FIGURED DIMENSIONS ONLY



LEGEND:

- LIGHTING COLUMN (PROPOSED)
- HERITAGE LIGHTING COLUMN (PROPOSED)
- LIGHTING COLUMN (RETAINED)
- HERITAGE LIGHTING COLUMN (RETAINED)
- LIGHTING COLUMN (REMOVED)
- HERITAGE LIGHTING COLUMN (REMOVED)
- TREE
- SITE BOUNDARY LINE
- TEMPORARY SITE BOUNDARY LINE



SCALE 1:500 @ A1; 1:1000 @ A3

NOTES:

- LIGHTING COLUMN LOCATIONS ARE INDICATIVE.
- SPECIFICATIONS TO BE DEVELOPED AS PART OF DETAILED DESIGN.

Disclaimer
a. © National Transport Authority (NTA) 2023. This drawing is confidential and the copyright in it is owned by NTA. This drawing must not be either loaned, copied or otherwise reproduced in whole or in part or used for any purpose without the prior permission of NTA.
b. This drawing is to be used for the design element identified in the title box. Other information shown is to be considered indicative only. The drawing is to be read in conjunction with all other relevant design drawings.
c. O.S. data used for plans are printed under © Ordnance Survey Ireland Government of Ireland. All rights reserved. Licence Number 2023/OSI_NMA_180 National Transport Authority. All elevations are in metres and relate to OSI Geoid Model (OSGM15) Mean Head. All Co-ordinates are in Irish Transverse Mercator Grid (ITM) as defined by OSI active local GPS station.
d. Information concerning the position of apparatus shown on this drawing is based on drawings supplied by the utility owners and/or the utility works contractor, whilst every care has been taken in the preparation of this drawing, positions should be taken as approximate and are intended for general guidance only and no representation is made by the NTA as to the accuracy, completeness, sufficiency or otherwise of this drawing and the position of the apparatus. The information contained herein does not purport to be comprehensive or final as the apparatus is subject to being altered and/or superceded. Recipients should not rely on this information. Any liabilities are hereby expressly disclaimed.
e. The information contained herein has been provided by the NTA but does not purport to be comprehensive or final. Recipients should not rely on the information. Neither the NTA nor any of its directors, officers, employees, agents, stakeholders or advisers make any representation or warranty as to, or accept any liability or responsibility in relation to, the adequacy, accuracy, reasonableness or completeness of the information provided as part of this document or any matter on which the information is based (including but not limited to loss or damage arising as a result of reliance by recipients on the information or any part of it). Any liabilities are hereby expressly disclaimed.



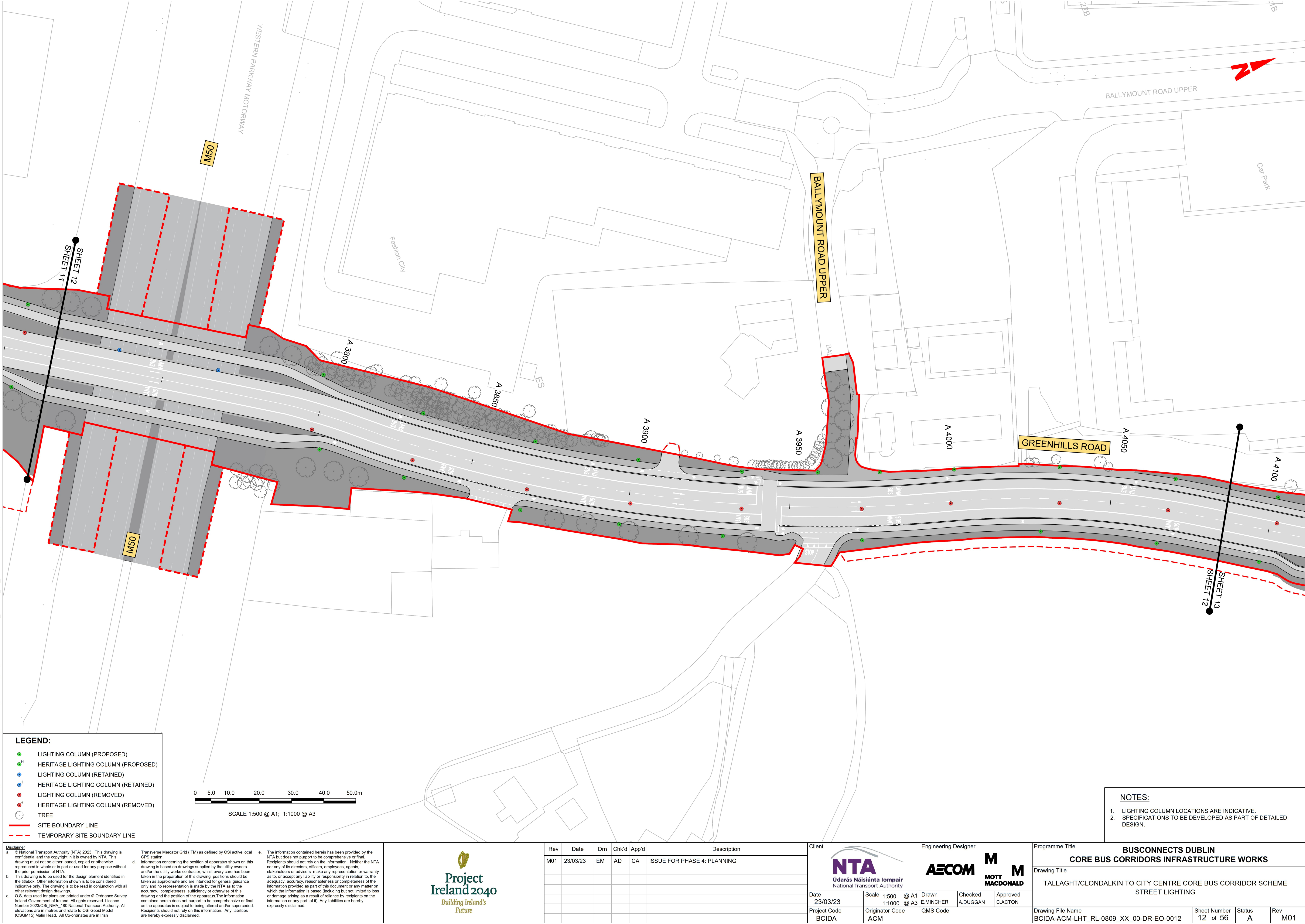
Rev	Date	Drm	Chk'd	App'd	Description
M01	23/03/23	EM	AD	CA	ISSUE FOR PHASE 4: PLANNING

Client NTA Údarás Náisiúnta Iompair National Transport Authority		Engineering Designer AECOM E.MINCHER Checked A.DUGGAN QMS Code		M MOTT M MACDONALD Approved C.ACTON	
Date 23/03/23	Scale 1:500 @ A1 1:1000 @ A3	Drawn E.MINCHER	Checked A.DUGGAN	Approved C.ACTON	
Project Code BCIDA	Originator Code ACM				

Programme Title BUSCONNECTS DUBLIN CORE BUS CORRIDORS INFRASTRUCTURE WORKS					
Drawing Title TALLAGHT/CLONDALKIN TO CITY CENTRE CORE BUS CORRIDOR SCHEME STREET LIGHTING					
Drawing File Name BCIDA-ACM-LHT_RL-0809_XX_00-DR-EO-0011	Sheet Number 11 of 56	Status A	Rev M01		

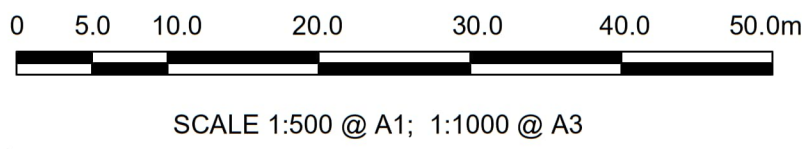
DO NOT SCALE USE FIGURED DIMENSIONS ONLY

C:\Users\andrew.bingham\OneDrive - AECOM Directory\Bus Connects\Tallaght Planning Phase\Lighting\BCIDA-ACM-LHT_RL-0809_XX_00-DR-EO-0012.dwg



LEGEND:

- LIGHTING COLUMN (PROPOSED)
- HERITAGE LIGHTING COLUMN (PROPOSED)
- LIGHTING COLUMN (RETAINED)
- HERITAGE LIGHTING COLUMN (RETAINED)
- LIGHTING COLUMN (REMOVED)
- HERITAGE LIGHTING COLUMN (REMOVED)
- TREE
- SITE BOUNDARY LINE
- TEMPORARY SITE BOUNDARY LINE



NOTES:

- LIGHTING COLUMN LOCATIONS ARE INDICATIVE.
- SPECIFICATIONS TO BE DEVELOPED AS PART OF DETAILED DESIGN.

Disclaimer
a. © National Transport Authority (NTA) 2023. This drawing is confidential and the copyright in it is owned by NTA. This drawing must not be either loaned, copied or otherwise reproduced in whole or in part or used for any purpose without the prior permission of NTA.
b. This drawing is to be used for the design element identified in the titlebox. Other information shown is to be considered indicative only. The drawing is to be read in conjunction with all other relevant design drawings.
c. O.S. data used for plans are printed under © Ordnance Survey Ireland Government of Ireland. All rights reserved. Licence Number 2023/OSI-NMA_180 National Transport Authority. All elevations are in metres and relate to OSI Geoid Model (OSGM15) Mean Head. All Co-ordinates are in Irish

Transverse Mercator Grid (ITM) as defined by OSI active local GPS station.
d. Information concerning the position of apparatus shown on this drawing is based on drawings supplied by the utility owners and/or the utility works contractor, whilst every care has been taken in the preparation of this drawing, positions should be taken as approximate and are intended for general guidance only and no representation is made by the NTA as to the accuracy, completeness, sufficiency or otherwise of this drawing and the position of the apparatus. The information contained herein does not purport to be comprehensive or final as the apparatus is subject to being altered and/or superseded. Recipients should not rely on this information. Any liabilities are hereby expressly disclaimed.

e. The information contained herein has been provided by the NTA but does not purport to be comprehensive or final. Recipients should not rely on the information. Neither the NTA nor any of its directors, officers, employees, agents, stakeholders or advisers make any representation or warranty as to, or accept any liability or responsibility in relation to, the adequacy, accuracy, reasonableness or completeness of the information provided as part of this document or any matter on which the information is based (including but not limited to loss or damage arising as a result of reliance by recipients on the information or any part of it). Any liabilities are hereby expressly disclaimed.



Rev	Date	Drm	Chk'd	App'd	Description
M01	23/03/23	EM	AD	CA	ISSUE FOR PHASE 4: PLANNING

NTA Údarás Náisiúnta Iompair National Transport Authority	
Date 23/03/23	Scale 1:500 @ A1 1:1000 @ A3
Project Code BCIDA	Originator Code ACM

Engineering Designer	
AECOM	MOTT MACDONALD
Drawn E.MINCHER	Checked A.DUGGAN
Approved C.ACTON	QMS Code




Programme Title BUSCONNECTS DUBLIN CORE BUS CORRIDORS INFRASTRUCTURE WORKS			
Drawing Title TALLAGHT/CLONDALKIN TO CITY CENTRE CORE BUS CORRIDOR SCHEME STREET LIGHTING			
Drawing File Name BCIDA-ACM-LHT_RL-0809_XX_00-DR-EO-0012	Sheet Number 12 of 56	Status A	Rev M01

DO NOT SCALE USE FIGURED DIMENSIONS ONLY

0 5.0 10.0 20.0 30.0 40.0 50.0m

SCALE 1:500 @ A1; 1:1000 @ A3

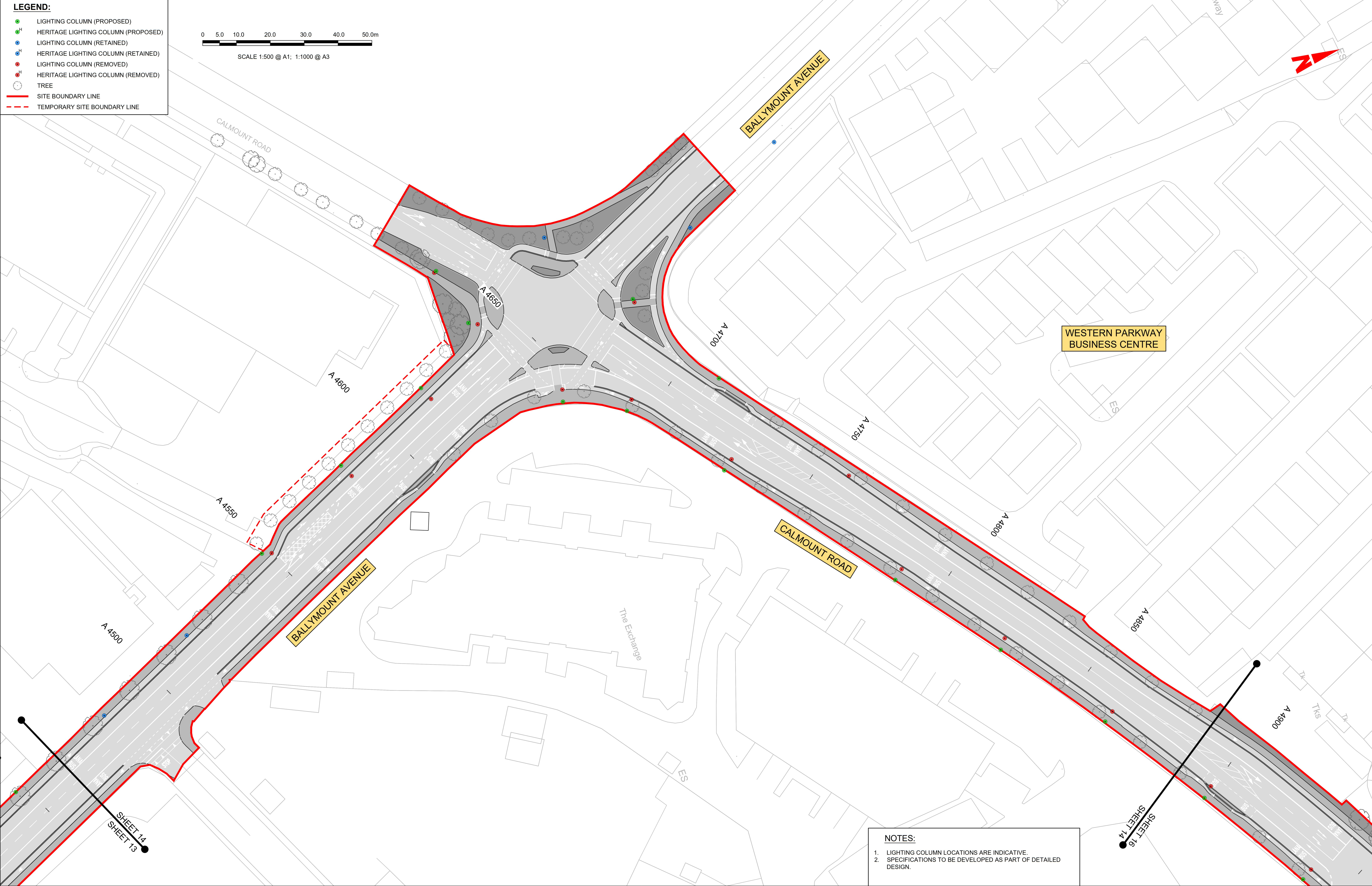
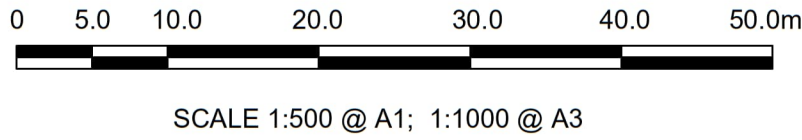


<p>Client</p>  <p>NTA Udaras Náisiúnta Iompair National Transport Authority</p>	<p>Engineering Designer</p>  
<p>Date 23/03/23</p>	<p>Scale 1:500 @ A1 1:1000 @ A3</p>
<p>Project Code BCIDA</p>	<p>Originator Code ACM</p>
<p>Drawn E.MINCHER</p>	<p>Checked A.DUGGAN</p>
<p>QMS Code</p>	<p>Approved C.ACTION</p>

DO NOT SCALE USE FIGURED DIMENSIONS ONLY

LEGEND:

- LIGHTING COLUMN (PROPOSED)
- HERITAGE LIGHTING COLUMN (PROPOSED)
- LIGHTING COLUMN (RETAINED)
- HERITAGE LIGHTING COLUMN (RETAINED)
- LIGHTING COLUMN (REMOVED)
- HERITAGE LIGHTING COLUMN (REMOVED)
- TREE
- SITE BOUNDARY LINE
- TEMPORARY SITE BOUNDARY LINE



NOTES:

- LIGHTING COLUMN LOCATIONS ARE INDICATIVE.
- SPECIFICATIONS TO BE DEVELOPED AS PART OF DETAILED DESIGN.

Disclaimer

a. © National Transport Authority (NTA) 2023. This drawing is confidential and the copyright in it is owned by NTA. This drawing must not be either loaned, copied or otherwise reproduced in whole or in part or used for any purpose without the prior permission of NTA.

b. This drawing is to be used for the design element identified in the titlebox. Other information shown is to be considered indicative only. The drawing is to be read in conjunction with all other relevant design drawings.

c. O.S. data used for plans are printed under © Ordnance Survey Ireland Government of Ireland. All rights reserved. Licence Number 2023/OSI_NMA_180 National Transport Authority. All elevations are in metres and relate to OSI Geoid Model (OSGM15) Mean Head. All Co-ordinates are in Irish Transverse Mercator Grid (ITM) as defined by OSI active local GPS station.

d. Information concerning the position of apparatus shown on this drawing is based on drawings supplied by the utility owners and/or the utility works contractor, whilst every care has been taken in the preparation of this drawing, positions should be taken as approximate and are intended for general guidance only and no representation is made by the NTA as to the accuracy, completeness, sufficiency or otherwise of this drawing and the position of the apparatus. The information contained herein does not purport to be comprehensive or final as the apparatus is subject to being altered and/or superceded. Recipients should not rely on this information. Any liabilities are hereby expressly disclaimed.

e. The information contained herein has been provided by the NTA but does not purport to be comprehensive or final. Recipients should not rely on the information. Neither the NTA nor any of its directors, officers, employees, agents, stakeholders or advisers make any representation or warranty as to, or accept any liability or responsibility in relation to, the adequacy, accuracy, reasonableness or completeness of the information provided as part of this document or any matter on which the information is based (including but not limited to loss or damage arising as a result of reliance by recipients on the information or any part of it). Any liabilities are hereby expressly disclaimed.

Project Ireland 2040

Building Ireland's Future

Rev	Date	Drm	Chk'd	App'd	Description
M01	23/03/23	EM	AD	CA	ISSUE FOR PHASE 4: PLANNING

Client

NTA
Údarás Náisiúnta Iompair
National Transport Authority

Date: 23/03/23
Scale: 1:500 @ A1
1:1000 @ A3

Project Code: BCIDA
Originator Code: ACM

Engineering Designer

AECOM
E.MINCHER

MOTT MACDONALD
A.DUGGAN

Checked: A.DUGGAN
Approved: C.ACTON

QMS Code:

Programme Title

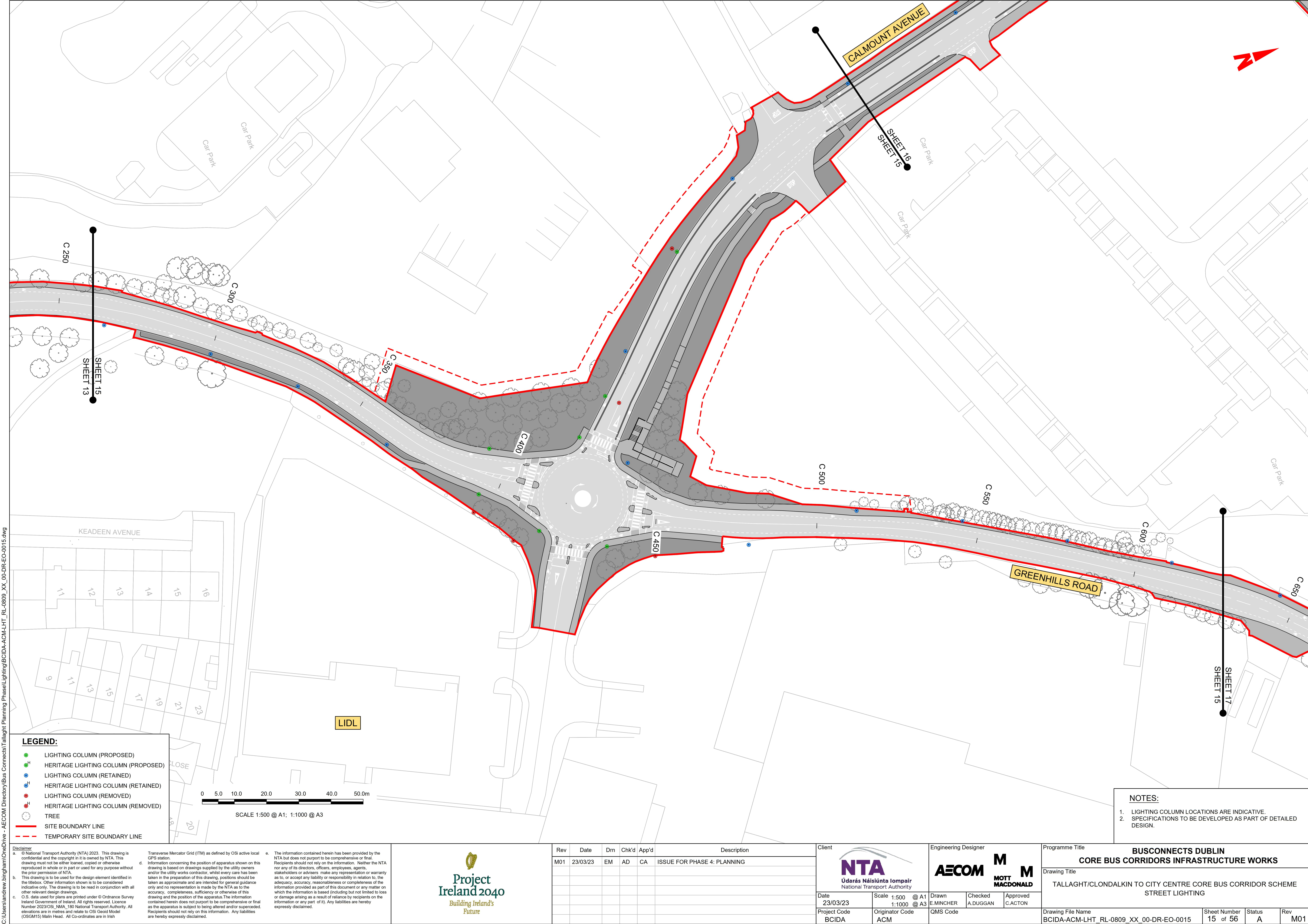
BUSCONNECTS DUBLIN
CORE BUS CORRIDORS INFRASTRUCTURE WORKS

Drawing Title

TALLAGHT/CLONDALKIN TO CITY CENTRE CORE BUS CORRIDOR SCHEME
STREET LIGHTING

Drawing File Name: BCIDA-ACM-LHT_RL-0809_XX_00-DR-EO-0014
Sheet Number: 14 of 56
Status: A
Rev: M01

DO NOT SCALE USE FIGURED DIMENSIONS ONLY



LEGEND:

LIGHTING COLUMN (PROPOSED)

HERITAGE LIGHTING COLUMN (PROPOSED)

LIGHTING COLUMN (RETAINED)

HERITAGE LIGHTING COLUMN (RETAINED)

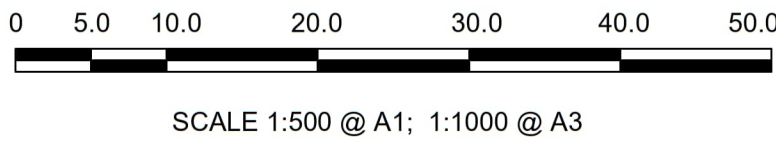
LIGHTING COLUMN (REMOVED)

HERITAGE LIGHTING COLUMN (REMOVED)

TREE

SITE BOUNDARY LINE

TEMPORARY SITE BOUNDARY LINE



- NOTES:
1. LIGHTING COLUMN LOCATIONS ARE INDICATIVE.

2. SPECIFICATIONS TO BE DEVELOPED AS PART OF DETAILED DESIGN.

Disclaimer

a. © National Transport Authority (NTA) 2023. This drawing is confidential and the copyright in it is owned by NTA. This drawing must not be either loaned, copied or otherwise reproduced in whole or in part or used for any purpose without the prior permission of NTA.

b. This drawing is to be used for the design element identified in the titlebox. Other information shown is to be considered indicative only. The drawing is to be read in conjunction with all other relevant design drawings.

c. O.S. data used for plans are printed under © Ordnance Survey Ireland Government of Ireland. All rights reserved. Licence Number 2023/OSI_NMA_180 National Transport Authority. All elevations are in metres and relate to OSI Geoid Model (OSGM15) Mean Head. All Co-ordinates are in Irish Transverse Mercator Grid (ITM) as defined by OSI active local GPS station.

d. Information concerning the position of apparatus shown on this drawing is based on drawings supplied by the utility owners and/or the utility works contractor, whilst every care has been taken in the preparation of this drawing, positions should be taken as approximate and are intended for general guidance only and no representation is made by the NTA as to the accuracy, completeness, sufficiency or otherwise of this drawing and the position of the apparatus. The information contained herein does not purport to be comprehensive or final as the apparatus is subject to being altered and/or superceded. Recipients should not rely on this information. Any liabilities are hereby expressly disclaimed.

e. The information contained herein has been provided by the NTA but does not purport to be comprehensive or final. Recipients should not rely on the information. Neither the NTA nor any of its directors, officers, employees, agents, stakeholders or advisers make any representation or warranty as to, or accept any liability or responsibility in relation to, the adequacy, accuracy, reasonableness or completeness of the information provided as part of this document or any matter on which the information is based (including but not limited to loss or damage arising as a result of reliance by recipients on the information or any part of it). Any liabilities are hereby expressly disclaimed.

Project Ireland 2040

Building Ireland's Future

Rev	Date	Dwn	Chk'd	App'd	Description
M01	23/03/23	EM	AD	CA	ISSUE FOR PHASE 4: PLANNING

Client

NTA

Údarás Náisiúnta Iompair

National Transport Authority

Date

23/03/23

Scale

1:500 @ A1
1:1000 @ A3

Project Code

BCIDA

Originator Code

ACM

Engineering Designer

AECOM

MOTT MACDONALD

Drawn

E.MINCHER

Checked

A.DUGGAN

Approved

C.ACTON

Programme Title

BUSCONNECTS DUBLIN
CORE BUS CORRIDORS INFRASTRUCTURE WORKS

Drawing Title

TALLAGHT/CLONDALKIN TO CITY CENTRE CORE BUS CORRIDOR SCHEME
STREET LIGHTING

Drawing File Name

BCIDA-ACM-LHT_RL-0809_XX_00-DR-EO-0015

Sheet Number

15 of 56

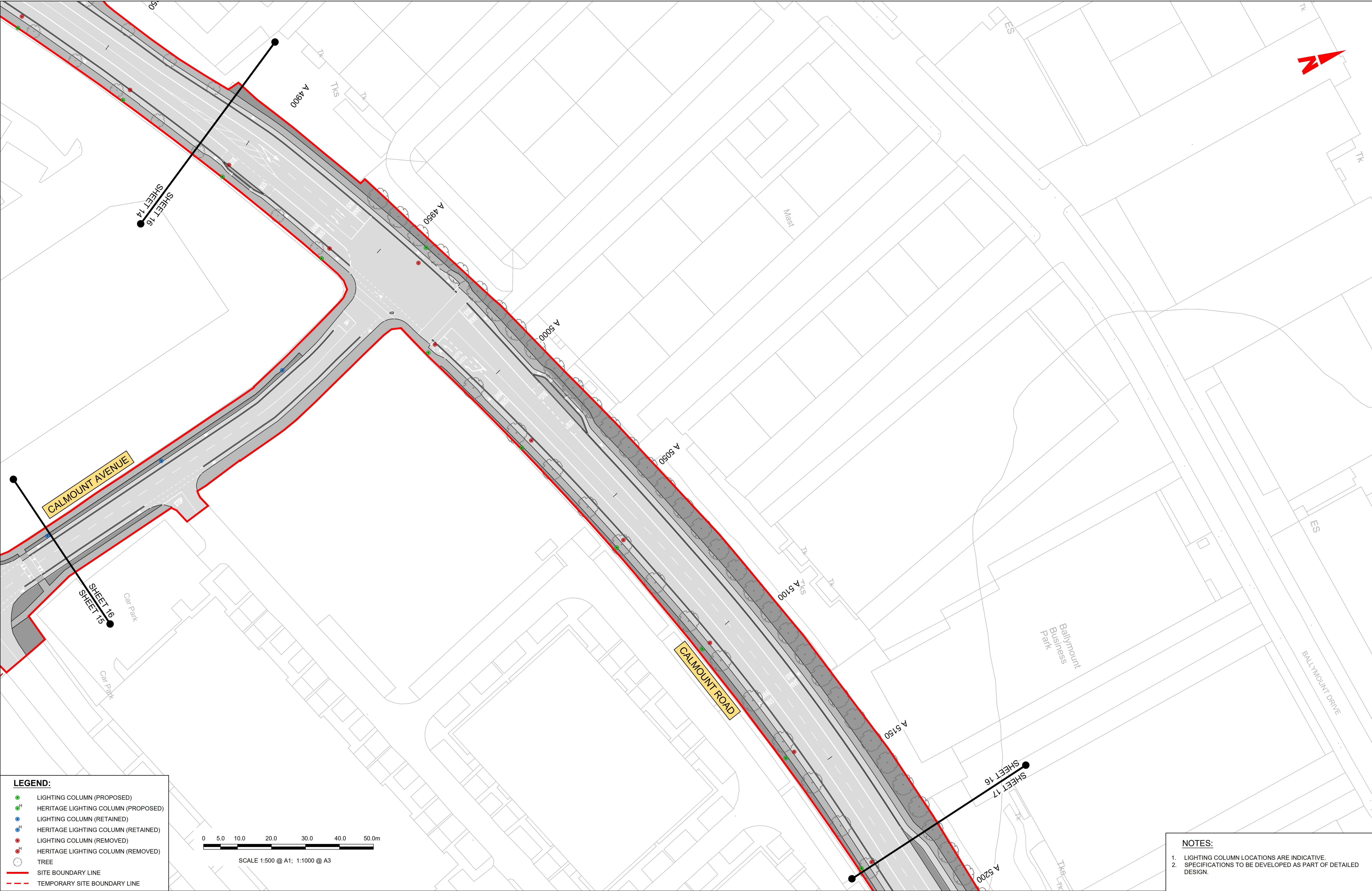
Status

A

Rev

M01

DO NOT SCALE USE FIGURED DIMENSIONS ONLY



LEGEND:

LIGHTING COLUMN (PROPOSED)

HERITAGE LIGHTING COLUMN (PROPOSED)

LIGHTING COLUMN (RETAINED)

HERITAGE LIGHTING COLUMN (RETAINED)

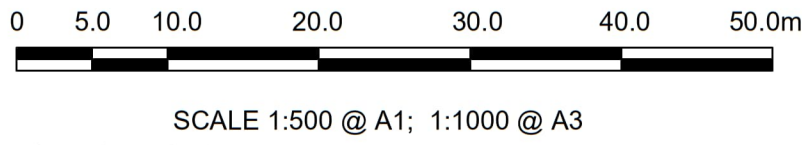
LIGHTING COLUMN (REMOVED)

HERITAGE LIGHTING COLUMN (REMOVED)

TREE

SITE BOUNDARY LINE

TEMPORARY SITE BOUNDARY LINE



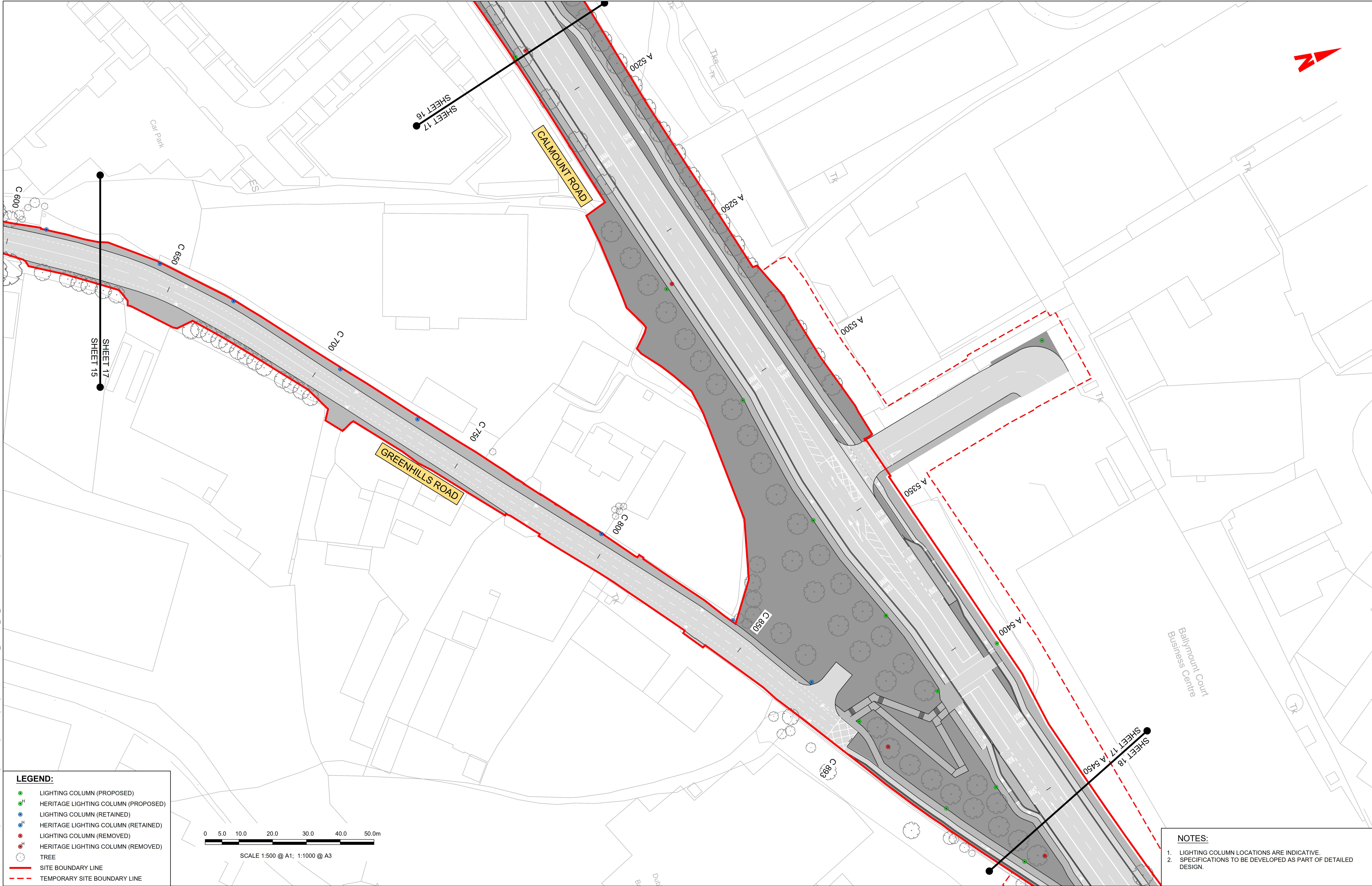
NOTES:

1. LIGHTING COLUMN LOCATIONS ARE INDICATIVE.

2. SPECIFICATIONS TO BE DEVELOPED AS PART OF DETAILED DESIGN.

<div>Disclaimer</div> <div>a. © National Transport Authority (NTA) 2023. This drawing is confidential and the copyright in it is owned by NTA. This drawing must not be either loaned, copied or otherwise reproduced in whole or in part or used for any purpose without the prior permission of NTA.</div> <div>b. This drawing is to be used for the design element identified in the titlebox. Other information shown is to be considered indicative only. The drawing is to be read in conjunction with all other relevant design drawings.</div> <div>c. O.S. data used for plans are printed under © Ordnance Survey Ireland Government of Ireland. All rights reserved. Licence Number 2023/OSI_NMA_180 National Transport Authority. All elevations are in metres and relate to OSI Geoid Model (OSGM15) Mean Head. All Co-ordinates are in Irish</div>										<div>Transverse Mercator Grid (ITM) as defined by OSI active local GPS station.</div> <div>d. Information concerning the position of apparatus shown on this drawing is based on drawings supplied by the utility owners and/or the utility works contractor, whilst every care has been taken in the preparation of this drawing, positions should be taken as approximate and are intended for general guidance only and no representation is made by the NTA as to the accuracy, completeness, sufficiency or otherwise of this drawing and the position of the apparatus. The information contained herein does not purport to be comprehensive or final as the apparatus is subject to being altered and/or superseded. Recipients should not rely on this information. Any liabilities are hereby expressly disclaimed.</div>										<div>e. The information contained herein has been provided by the NTA but does not purport to be comprehensive or final. Recipients should not rely on the information. Neither the NTA nor any of its directors, officers, employees, agents, stakeholders or advisers make any representation or warranty as to, or accept any liability or responsibility in relation to, the adequacy, accuracy, reasonableness or completeness of the information provided as part of this document or any matter on which the information is based (including but not limited to loss or damage arising as a result of reliance by recipients on the information or any part of it). Any liabilities are hereby expressly disclaimed.</div>										<div>Project Ireland 2040</div> <div>Building Ireland's Future</div>										<table><tr><th>Rev</th><th>Date</th><th>Drm</th><th>Chk'd</th><th>App'd</th><th>Description</th></tr><tr><td>M01</td><td>23/03/23</td><td>EM</td><td>AD</td><td>CA</td><td>ISSUE FOR PHASE 4: PLANNING</td></tr><tr><td> </td><td> </td><td> </td><td> </td><td> </td><td> </td></tr><tr><td> </td><td> </td><td> </td><td> </td><td> </td><td> </td></tr><tr><td> </td><td> </td><td> </td><td> </td><td> </td><td> </td></tr></table>	Rev	Date	Drm	Chk'd	App'd	Description	M01	23/03/23	EM	AD	CA	ISSUE FOR PHASE 4: PLANNING																			<div>Client</div> <div><div>NTA</div><div>Údarás Náisiúnta Iompair</div><div>National Transport Authority</div></div> <div>Date 23/03/23</div> <div>Scale 1:500 @ A1 1:1000 @ A3</div> <div>Project Code BCIDA</div> <div>Originator Code ACM</div>		<div>Engineering Designer</div> <div><div>AECOM</div><div>MOTT MACDONALD</div></div> <div>Drawn E.MINCHER</div> <div>Checked A.DUGGAN</div> <div>Approved C.ACTON</div> <div>QMS Code</div>	<div>Programme Title</div> <div>BUSCONNECTS DUBLIN</div> <div>CORE BUS CORRIDORS INFRASTRUCTURE WORKS</div> <div>Drawing Title</div> <div>TALLAGHT/CLONDALKIN TO CITY CENTRE CORE BUS CORRIDOR SCHEME</div> <div>STREET LIGHTING</div> <div>Drawing File Name</div> <div>BCIDA-ACM-LHT_RL-0809_XX_00-DR-EO-0016</div> <div>Sheet Number</div> <div>16 of 56</div> <div>Status</div> <div>A</div> <div>Rev</div> <div>M01</div>			
Rev	Date	Drm	Chk'd	App'd	Description																																																																								
M01	23/03/23	EM	AD	CA	ISSUE FOR PHASE 4: PLANNING																																																																								

C:\Users\andrew.bingham\OneDrive - AECOM Directory\Bus Connects\Tallaght Planning Phase\Lighting\BCIDA-ACM-LHT_RL-0809_XX_00-DR-EO-0017.dwg



LEGEND:

- LIGHTING COLUMN (PROPOSED)
- HERITAGE LIGHTING COLUMN (PROPOSED)
- LIGHTING COLUMN (RETAINED)
- HERITAGE LIGHTING COLUMN (RETAINED)
- LIGHTING COLUMN (REMOVED)
- HERITAGE LIGHTING COLUMN (REMOVED)
- TREE
- SITE BOUNDARY LINE
- TEMPORARY SITE BOUNDARY LINE



SCALE 1:500 @ A1; 1:1000 @ A3

NOTES:

- LIGHTING COLUMN LOCATIONS ARE INDICATIVE.
- SPECIFICATIONS TO BE DEVELOPED AS PART OF DETAILED DESIGN.

Disclaimer

a. © National Transport Authority (NTA) 2023. This drawing is confidential and the copyright in it is owned by NTA. This drawing must not be either loaned, copied or otherwise reproduced in whole or in part or used for any purpose without the prior permission of NTA.

b. This drawing is to be used for the design element identified in the titlebox. Other information shown is to be considered indicative only. The drawing is to be read in conjunction with all other relevant design drawings.

c. O.S. data used for plans are printed under © Ordnance Survey Ireland Government of Ireland. All rights reserved. Licence Number 2023/OSI_NMA_180 National Transport Authority. All elevations are in metres and relate to OSI Geoid Model (OSGM15) Malin Head. All Co-ordinates are in Irish

Transverse Mercator Grid (ITM) as defined by OSI active local GPS station.

d. Information concerning the position of apparatus shown on this drawing is based on drawings supplied by the utility owners and/or the utility works contractor, whilst every care has been taken in the preparation of this drawing, positions should be taken as approximate and are intended for general guidance only and no representation is made by the NTA as to the accuracy, completeness, sufficiency or otherwise of this drawing and the position of the apparatus. The information contained herein does not purport to be comprehensive or final as the apparatus is subject to being altered and/or superceded. Recipients should not rely on this information. Any liabilities are hereby expressly disclaimed.

e. The information contained herein has been provided by the NTA but does not purport to be comprehensive or final. Recipients should not rely on the information. Neither the NTA nor any of its directors, officers, employees, agents, stakeholders or advisers make any representation or warranty as to, or accept any liability or responsibility in relation to, the adequacy, accuracy, reasonableness or completeness of the information provided as part of this document or any matter on which the information is based (including but not limited to loss or damage arising as a result of reliance by recipients on the information or any part of it). Any liabilities are hereby expressly disclaimed.



Rev	Date	Drm	Chk'd	App'd	Description
M01	23/03/23	EM	AD	CA	ISSUE FOR PHASE 4: PLANNING

Client



Údarás Náisiúnta Iompair
National Transport Authority

Date 23/03/23	Scale 1:500 @ A1 1:1000 @ A3
Project Code BCIDA	Originator Code ACM

Engineering Designer

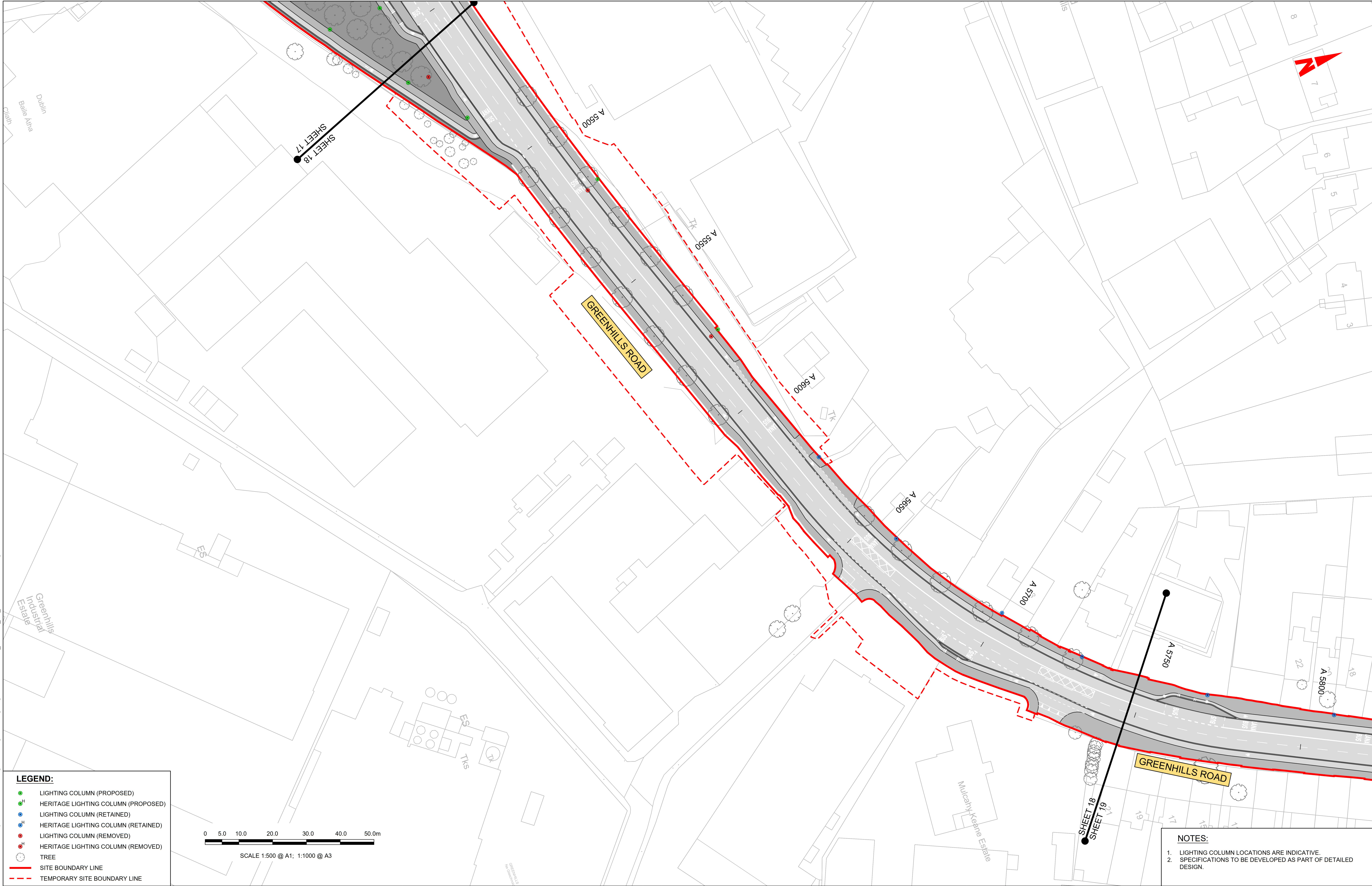


Drawn E.MINCHER	Checked A.DUGGAN	Approved C.ACTON
QMS Code		

Programme Title BUSCONNECTS DUBLIN CORE BUS CORRIDORS INFRASTRUCTURE WORKS			
Drawing Title TALLAGHT/CLONDALKIN TO CITY CENTRE CORE BUS CORRIDOR SCHEME STREET LIGHTING			
Drawing File Name BCIDA-ACM-LHT_RL-0809_XX_00-DR-EO-0017	Sheet Number 17 of 56	Status A	Rev M01

DO NOT SCALE USE FIGURED DIMENSIONS ONLY

C:\Users\andrew.bingham\OneDrive - AECOM Directory\Bus Connects\Tallaght Planning Phase\Lighting\BCIDA-ACM-LHT_RL-0809_XX_00-DR-EO-0018.dwg



Disclaimer

a. © National Transport Authority (NTA) 2023. This drawing is confidential and the copyright in it is owned by NTA. This drawing must not be either loaned, copied or otherwise reproduced in whole or in part or used for any purpose without the prior permission of NTA.

b. This drawing is to be used for the design element identified in the titlebox. Other information shown is to be considered indicative only. The drawing is to be read in conjunction with all other relevant design drawings.

c. O.S. data used for plans are printed under © Ordnance Survey Ireland Government of Ireland. All rights reserved. Licence Number 2023/OSI_NMA_180 National Transport Authority. All elevations are in metres and relate to OSI Geoid Model (OSGM15) Malin Head. All Co-ordinates are in Irish Transverse Mercator Grid (ITM) as defined by OSI active local GPS station.

d. Information concerning the position of apparatus shown on this drawing is based on drawings supplied by the utility owners and/or the utility works contractor, whilst every care has been taken in the preparation of this drawing, positions should be taken as approximate and are intended for general guidance only and no representation is made by the NTA as to the accuracy, completeness, sufficiency or otherwise of this drawing and the position of the apparatus. The information contained herein does not purport to be comprehensive or final as the apparatus is subject to being altered and/or superceded. Recipients should not rely on this information. Any liabilities are hereby expressly disclaimed.

e. The information contained herein has been provided by the NTA but does not purport to be comprehensive or final. Recipients should not rely on the information. Neither the NTA nor any of its directors, officers, employees, agents, stakeholders or advisers make any representation or warranty as to, or accept any liability or responsibility in relation to, the adequacy, accuracy, reasonableness or completeness of the information provided as part of this document or any matter on which the information is based (including but not limited to loss or damage arising as a result of reliance by recipients on the information or any part of it). Any liabilities are hereby expressly disclaimed.

Project Ireland 2040

Building Ireland's Future

Rev	Date	Drm	Chk'd	App'd	Description
M01	23/03/23	EM	AD	CA	ISSUE FOR PHASE 4: PLANNING

Client

NTA

Údarás Náisiúnta Iompair

National Transport Authority

Date

23/03/23

Project Code

BCIDA

Scale

1:500 @ A1

1:1000 @ A3

Originator Code

ACM

Engineering Designer

AECOM

MOTT MACDONALD

Drawn

E.MINCHER

Checked

A.DUGGAN

Approved

C.ACTON

QMS Code

Programme Title

BUSCONNECTS DUBLIN

CORE BUS CORRIDORS INFRASTRUCTURE WORKS

Drawing Title

TALLAGHT/CLONDALKIN TO CITY CENTRE CORE BUS CORRIDOR SCHEME

STREET LIGHTING

Drawing File Name

BCIDA-ACM-LHT_RL-0809_XX_00-DR-EO-0018

Sheet Number

18 of 56

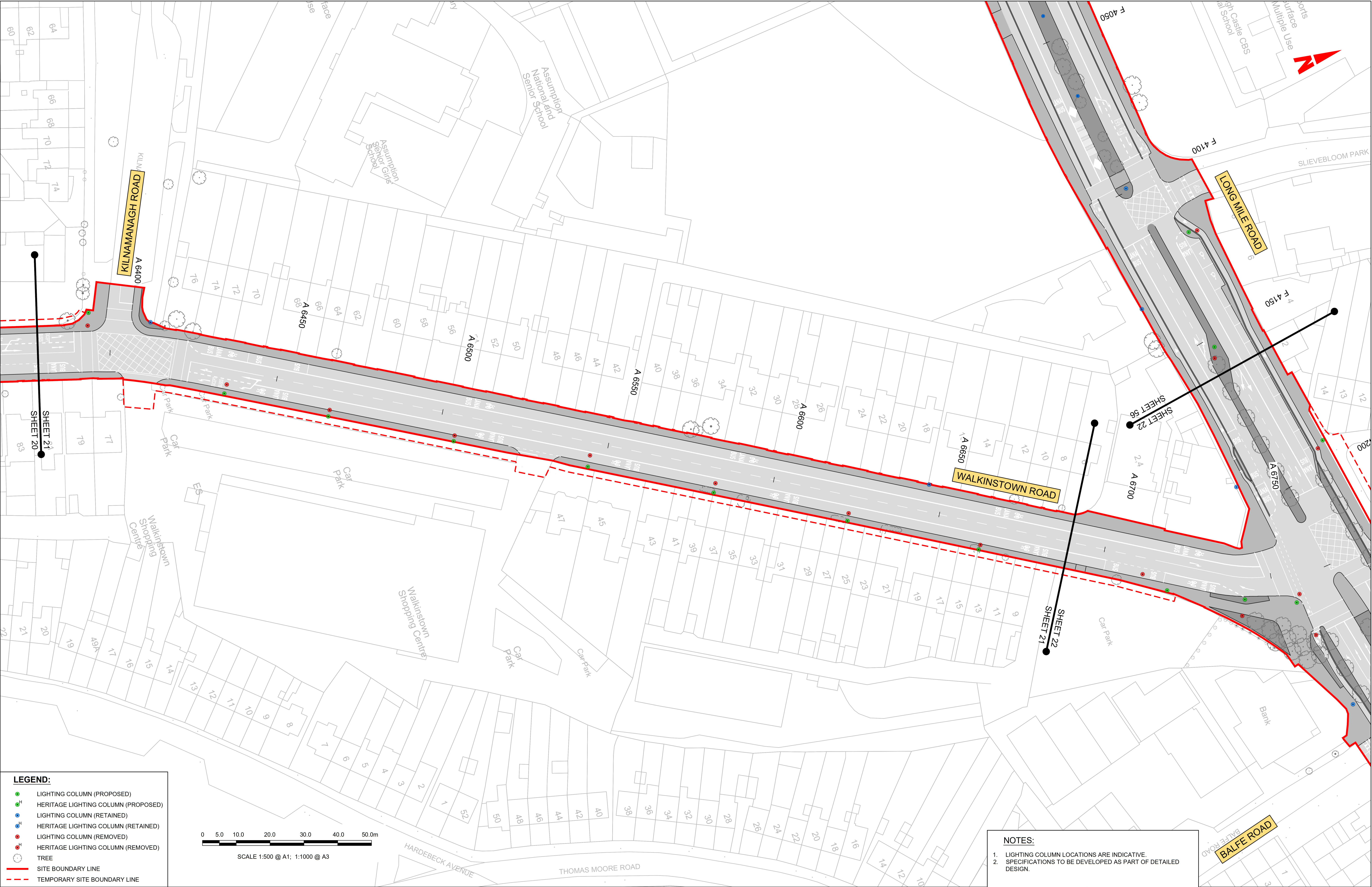
Status

A

Rev

M01

DO NOT SCALE USE FIGURED DIMENSIONS ONLY



LEGEND:

- LIGHTING COLUMN (PROPOSED)
- HERITAGE LIGHTING COLUMN (PROPOSED)
- LIGHTING COLUMN (RETAINED)
- HERITAGE LIGHTING COLUMN (RETAINED)
- LIGHTING COLUMN (REMOVED)
- HERITAGE LIGHTING COLUMN (REMOVED)
- TREE
- SITE BOUNDARY LINE
- TEMPORARY SITE BOUNDARY LINE

0 5.0 10.0 20.0 30.0 40.0 50.0m

SCALE 1:500 @ A1; 1:1000 @ A3

NOTES:

- LIGHTING COLUMN LOCATIONS ARE INDICATIVE.
- SPECIFICATIONS TO BE DEVELOPED AS PART OF DETAILED DESIGN.

Disclaimer
a. © National Transport Authority (NTA) 2023. This drawing is confidential and the copyright in it is owned by NTA. This drawing must not be either loaned, copied or otherwise reproduced in whole or in part or used for any purpose without the prior permission of NTA.
b. This drawing is to be used for the design element identified in the titlebox. Other information shown is to be considered indicative only. The drawing is to be read in conjunction with all other relevant design drawings.
c. O.S. data used for plans are printed under © Ordnance Survey Ireland Government of Ireland. All rights reserved. Licence Number 2023/OSI_NMA_180 National Transport Authority. All elevations are in metres and relate to OSI Geoid Model (OSGM15) Malin Head. All Co-ordinates are in Irish Transverse Mercator Grid (ITM) as defined by OSI active local GPS station.
d. Information concerning the position of apparatus shown on this drawing is based on drawings supplied by the utility owners and/or the utility works contractor, whilst every care has been taken in the preparation of this drawing, positions should be taken as approximate and are intended for general guidance only and no representation is made by the NTA as to the accuracy, completeness, sufficiency or otherwise of this drawing and the position of the apparatus. The information contained herein does not purport to be comprehensive or final as the apparatus is subject to being altered and/or superseded. Recipients should not rely on this information. Any liabilities are hereby expressly disclaimed.
e. The information contained herein has been provided by the NTA but does not purport to be comprehensive or final. Recipients should not rely on the information. Neither the NTA nor any of its directors, officers, employees, agents, stakeholders or advisers make any representation or warranty as to, or accept any liability or responsibility in relation to, the adequacy, accuracy, reasonableness or completeness of the information provided as part of this document or any matter on which the information is based (including but not limited to loss or damage arising as a result of reliance by recipients on the information or any part of it). Any liabilities are hereby expressly disclaimed.



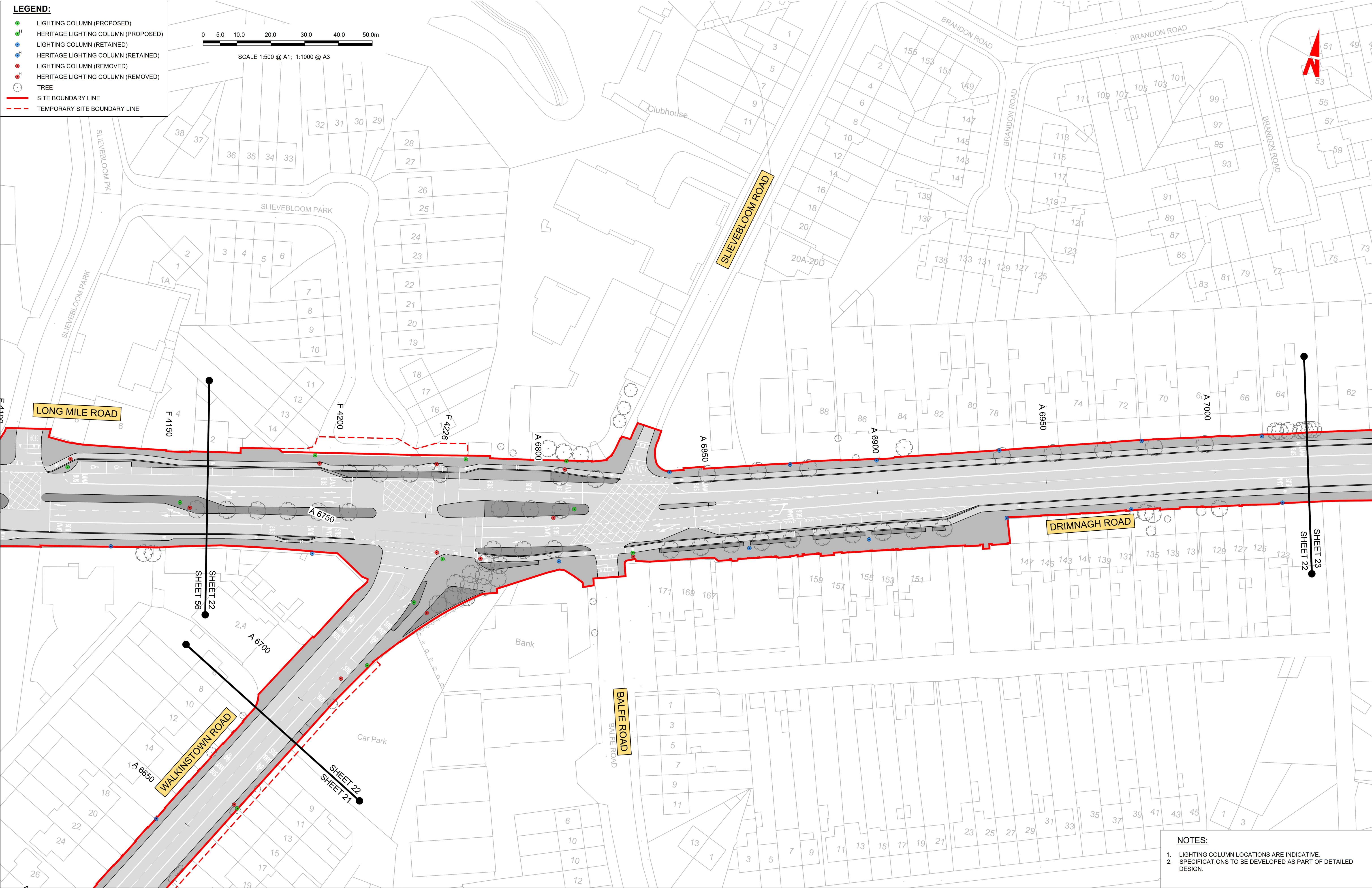
Rev	Date	Drm	Chk'd	App'd	Description
M01	23/03/23	EM	AD	CA	ISSUE FOR PHASE 4: PLANNING

NTA Údarás Náisiúnta Iompair National Transport Authority	
Date 23/03/23	Scale 1:500 @ A1 1:1000 @ A3
Project Code BCIDA	Originator Code ACM

Engineering Designer AECOM M MOTT MACDONALD	
Drawn E.MINCHER	Checked A.DUGGAN
Approved C.ACTON	QMS Code

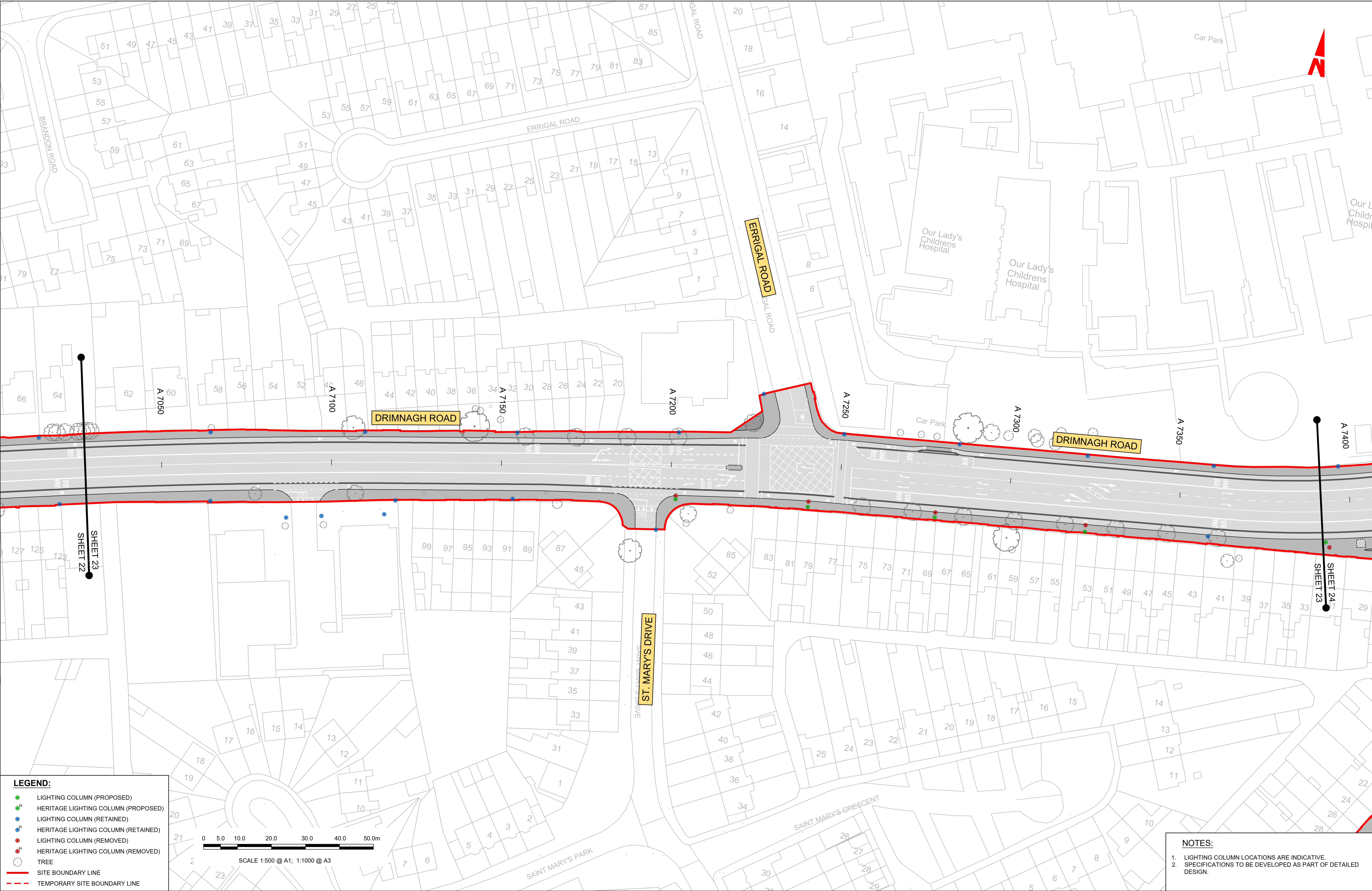
Programme Title BUSCONNECTS DUBLIN CORE BUS CORRIDORS INFRASTRUCTURE WORKS			
Drawing Title TALLAGHT/CLONDALKIN TO CITY CENTRE CORE BUS CORRIDOR SCHEME STREET LIGHTING			
Drawing File Name BCIDA-ACM-LHT_RL-0809_XX_00-DR-EO-0021	Sheet Number 21 of 56	Status A	Rev M01

DO NOT SCALE USE FIGURED DIMENSIONS ONLY



Disclaimers	<p>a. © National Transport Authority (NTA) 2023. This drawing is confidential and the copyright in it is owned by NTA. This drawing must not be either loaned, copied or otherwise reproduced in whole or in part or used for any purpose without the prior permission of NTA.</p> <p>b. This drawing is to be used for the design element identified in the titlebox. Other information shown is to be considered indicative only. The drawing is to be read in conjunction with all other relevant design drawings.</p> <p>c. O.S. data used for plans are printed under © Ordnance Survey Ireland Government of Ireland. All rights reserved. Licence Number 2023/OSI_NMA_180 National Transport Authority. All elevations are in metres and relate to OSI Geoid Model (OSGM15) Mean Head. All Co-ordinates are in Irish Transverse Mercator Grid (ITM) as defined by OSI active local GPS station.</p> <p>d. Information concerning the position of apparatus shown on this drawing is based on drawings supplied by the utility owners and/or the utility works contractor, whilst every care has been taken in the preparation of this drawing, positions should be taken as approximate and are intended for general guidance only and no representation is made by the NTA as to the accuracy, completeness, sufficiency or otherwise of this drawing and the position of the apparatus. The information contained herein does not purport to be comprehensive or final as the apparatus is subject to being altered and/or superseded. Recipients should not rely on this information. Any liabilities are hereby expressly disclaimed.</p> <p>e. The information contained herein has been provided by the NTA but does not purport to be comprehensive or final. Recipients should not rely on the information. Neither the NTA nor any of its directors, officers, employees, agents, stakeholders or advisers make any representation or warranty as to, or accept any liability or responsibility in relation to, the adequacy, accuracy, reasonableness or completeness of the information provided as part of this document or any matter on which the information is based (including but not limited to loss or damage arising as a result of reliance by recipients on the information or any part of it). Any liabilities are hereby expressly disclaimed.</p>		<table><tr><th>Rev</th><th>Date</th><th>Dwn</th><th>Chk'd</th><th>App'd</th><th>Description</th></tr><tr><td>M01</td><td>23/03/23</td><td>EM</td><td>AD</td><td>CA</td><td>ISSUE FOR PHASE 4: PLANNING</td></tr></table>	Rev	Date	Dwn	Chk'd	App'd	Description	M01	23/03/23	EM	AD	CA	ISSUE FOR PHASE 4: PLANNING	<table><tr><td colspan="2"></td><td colspan="2"></td></tr><tr><td>Date</td><td>23/03/23</td><td>Scale</td><td>1:500 @ A1 1:1000 @ A3</td><td>Drawn</td><td>E.MINCHER</td><td>Checked</td><td>A.DUGGAN</td><td>Approved</td><td>C.ACTON</td></tr><tr><td>Project Code</td><td>BCIDA</td><td>Originator Code</td><td>ACM</td><td>QMS Code</td><td></td><td></td><td></td><td></td><td></td></tr></table>					Date	23/03/23	Scale	1:500 @ A1 1:1000 @ A3	Drawn	E.MINCHER	Checked	A.DUGGAN	Approved	C.ACTON	Project Code	BCIDA	Originator Code	ACM	QMS Code						<table><tr><td colspan="2">Client</td><td colspan="2">Engineering Designer</td><td colspan="2">Programme Title</td></tr><tr><td colspan="2"></td><td colspan="2"></td><td colspan="2">BUSCONNECTS DUBLIN CORE BUS CORRIDORS INFRASTRUCTURE WORKS</td></tr><tr><td colspan="2"></td><td colspan="2"></td><td colspan="2">Drawing Title</td></tr><tr><td colspan="2"></td><td colspan="2"></td><td colspan="2">TALLAGHT/CLONDALKIN TO CITY CENTRE CORE BUS CORRIDOR SCHEME STREET LIGHTING</td></tr><tr><td colspan="2"></td><td colspan="2"></td><td colspan="2">Drawing File Name</td></tr><tr><td colspan="2"></td><td colspan="2"></td><td colspan="2">BCIDA-ACM-LHT_RL-0809_XX_00-DR-EO-0022</td></tr><tr><td colspan="2"></td><td colspan="2"></td><td>Sheet Number</td><td>22 of 56</td></tr><tr><td colspan="2"></td><td colspan="2"></td><td>Status</td><td>A</td></tr><tr><td colspan="2"></td><td colspan="2"></td><td>Rev</td><td>M01</td></tr></table>	Client		Engineering Designer		Programme Title						BUSCONNECTS DUBLIN CORE BUS CORRIDORS INFRASTRUCTURE WORKS						Drawing Title						TALLAGHT/CLONDALKIN TO CITY CENTRE CORE BUS CORRIDOR SCHEME STREET LIGHTING						Drawing File Name						BCIDA-ACM-LHT_RL-0809_XX_00-DR-EO-0022						Sheet Number	22 of 56					Status	A					Rev	M01
			Rev	Date	Dwn	Chk'd	App'd	Description																																																																																							
M01	23/03/23	EM	AD	CA	ISSUE FOR PHASE 4: PLANNING																																																																																										
Date	23/03/23	Scale	1:500 @ A1 1:1000 @ A3	Drawn	E.MINCHER	Checked	A.DUGGAN	Approved	C.ACTON																																																																																						
Project Code	BCIDA	Originator Code	ACM	QMS Code																																																																																											
Client		Engineering Designer		Programme Title																																																																																											
				BUSCONNECTS DUBLIN CORE BUS CORRIDORS INFRASTRUCTURE WORKS																																																																																											
				Drawing Title																																																																																											
				TALLAGHT/CLONDALKIN TO CITY CENTRE CORE BUS CORRIDOR SCHEME STREET LIGHTING																																																																																											
				Drawing File Name																																																																																											
				BCIDA-ACM-LHT_RL-0809_XX_00-DR-EO-0022																																																																																											
				Sheet Number	22 of 56																																																																																										
				Status	A																																																																																										
				Rev	M01																																																																																										

DO NOT SCALE USE FIGURED DIMENSIONS ONLY



LEGEND:

LIGHTING COLUMN (PROPOSED)

HERITAGE LIGHTING COLUMN (PROPOSED)

LIGHTING COLUMN (RETAINED)

HERITAGE LIGHTING COLUMN (RETAINED)

LIGHTING COLUMN (REMOVED)

HERITAGE LIGHTING COLUMN (REMOVED)

TREE

SITE BOUNDARY LINE

TEMPORARY SITE BOUNDARY LINE

05.010.020.030.040.050.0

SCALE 1:500 @ A1; 1:1000 @ A3

NOTES:

1. LIGHTING COLUMN LOCATIONS ARE INDICATIVE.

2. SPECIFICATIONS TO BE DEVELOPED AS PART OF DETAILED DESIGN.

Disclaimer

a. © National Transport Authority (NTA) 2023. This drawing is confidential and the copyright in it is owned by NTA. This drawing must not be either loaned, copied or otherwise reproduced in whole or in part or used for any purpose without the prior permission of NTA.

b. This drawing is to be used for the design element identified in the titlebox. Other information shown is to be considered indicative only. The drawing is to be read in conjunction with all other relevant design drawings.

c. O.S. data used for plans are printed under © Ordnance Survey Ireland Government of Ireland. All rights reserved. Licence Number 2023/OSI_NMA_180 National Transport Authority. All elevations are in metres and relate to OSI Geoid Model (OSGM15) Mean Head. All Co-ordinates are in Irish Transverse Mercator Grid (ITM) as defined by OSI active local GPS station.

d. Information concerning the position of apparatus shown on this drawing is based on drawings supplied by the utility owners and/or the utility works contractor, whilst every care has been taken in the preparation of this drawing, positions should be taken as approximate and are intended for general guidance only and no representation is made by the NTA as to the accuracy, completeness, sufficiency or otherwise of this drawing and the position of the apparatus. The information contained herein does not purport to be comprehensive or final as the apparatus is subject to being altered and/or superseded. Recipients should not rely on this information. Any liabilities are hereby expressly disclaimed.

e. The information contained herein has been provided by the NTA but does not purport to be comprehensive or final. Recipients should not rely on the information. Neither the NTA nor any of its directors, officers, employees, agents, stakeholders or advisers make any representation or warranty as to, or accept any liability or responsibility in relation to, the adequacy, accuracy, reasonableness or completeness of the information provided as part of this document or any matter on which the information is based (including but not limited to loss or damage arising as a result of reliance by recipients on the information or any part of it). Any liabilities are hereby expressly disclaimed.

Project Ireland 2040

Building Ireland's Future

Rev	Date	Dwn	Chk'd	App'd	Description
M01	23/03/23	EM	AD	CA	ISSUE FOR PHASE 4: PLANNING

Client

NTA

Údarás Náisiúnta Iompair

National Transport Authority

Date

23/03/23

Scale

1:500 @ A1
1:1000 @ A3

Project Code

BCIDA

Originator Code

ACM

Engineering Designer

AECOM

MOTT MACDONALD

Drawn

E.MINCHER

Checked

A.DUGGAN

Approved

C.ACTON

QMS Code

Programme Title

BUSCONNECTS DUBLIN
CORE BUS CORRIDORS INFRASTRUCTURE WORKS

Drawing Title

TALLAGHT/CLONDALKIN TO CITY CENTRE CORE BUS CORRIDOR SCHEME
STREET LIGHTING

Drawing File Name

BCIDA-ACM-LHT_RL-0809_XX_00-DR-EO-0023

Sheet Number

23 of 56

Status

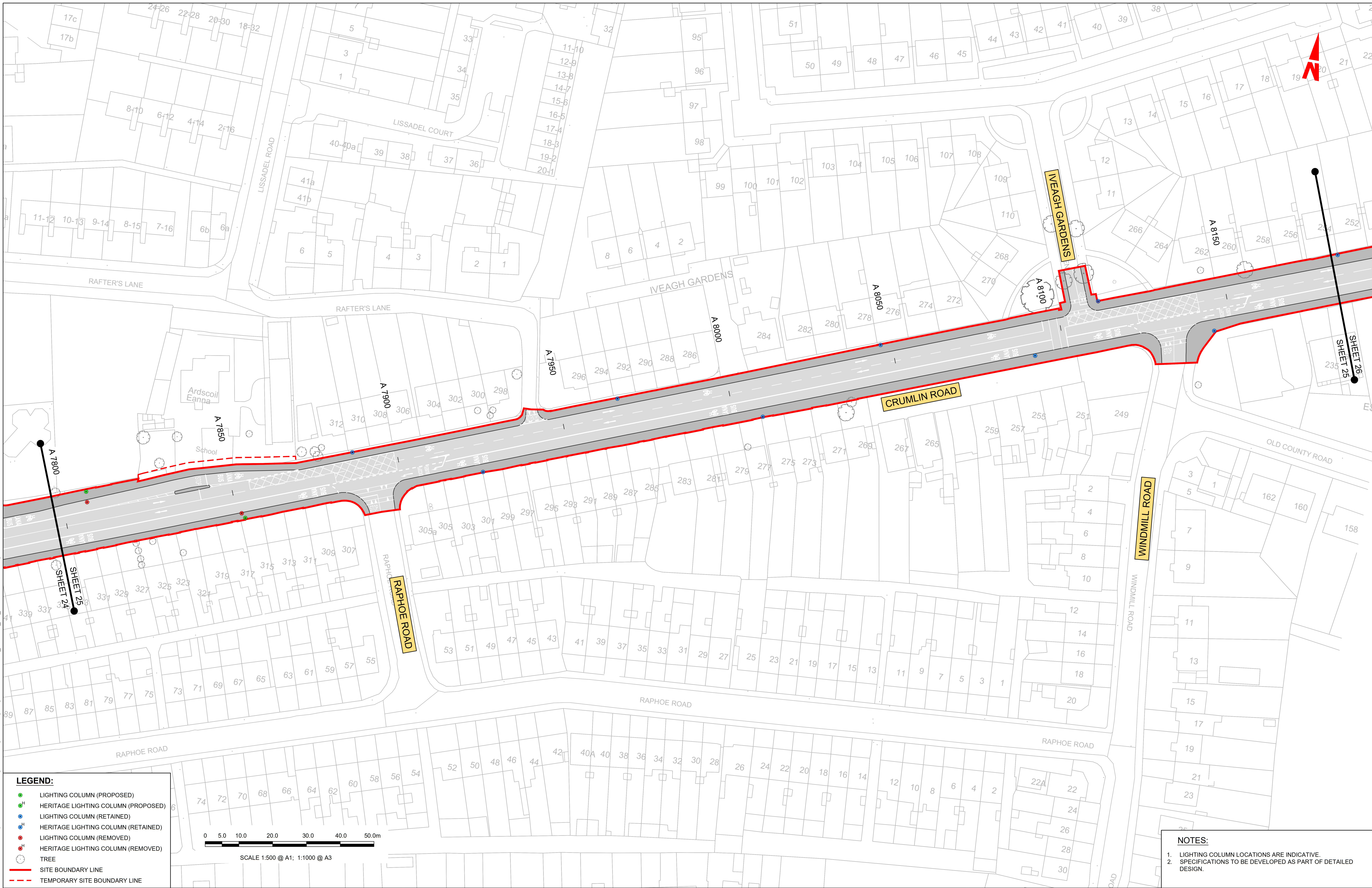
A

Rev

M01

DO NOT SCALE USE FIGURED DIMENSIONS ONLY

C:\Users\andrew.bingham\OneDrive - AECOM Directory\Bus Connects\Tallaght Planning Phase\Lighting\BCIDA-ACM-LHT_RL-0809_XX_00-DR-EO-0025.dwg



LEGEND:

- LIGHTING COLUMN (PROPOSED)
- HERITAGE LIGHTING COLUMN (PROPOSED)
- LIGHTING COLUMN (RETAINED)
- HERITAGE LIGHTING COLUMN (RETAINED)
- LIGHTING COLUMN (REMOVED)
- HERITAGE LIGHTING COLUMN (REMOVED)
- TREE
- SITE BOUNDARY LINE
- - - TEMPORARY SITE BOUNDARY LINE

0 5.0 10.0 20.0 30.0 40.0 50.0m

SCALE 1:500 @ A1; 1:1000 @ A3

NOTES:

1. LIGHTING COLUMN LOCATIONS ARE INDICATIVE.
2. SPECIFICATIONS TO BE DEVELOPED AS PART OF DETAILED DESIGN.

Disclaimer
a. © National Transport Authority (NTA) 2023. This drawing is confidential and the copyright in it is owned by NTA. This drawing must not be either loaned, copied or otherwise reproduced in whole or in part or used for any purpose without the prior permission of NTA.
b. This drawing is to be used for the design element identified in the titlebox. Other information shown is to be considered indicative only. The drawing is to be read in conjunction with all other relevant design drawings.
c. O.S. data used for plans are printed under © Ordnance Survey Ireland Government of Ireland. All rights reserved. Licence Number 2023/OSI_NMA_180 National Transport Authority. All elevations are in metres and relate to OSI Geoid Model (OSGM15) Mean Head. All Co-ordinates are in Irish

Transverse Mercator Grid (ITM) as defined by OSI active local GPS station.
d. Information concerning the position of apparatus shown on this drawing is based on drawings supplied by the utility owners and/or the utility works contractor, whilst every care has been taken in the preparation of this drawing, positions should be taken as approximate and are intended for general guidance only and no representation is made by the NTA as to the accuracy, completeness, sufficiency or otherwise of this drawing and the position of the apparatus. The information contained herein does not purport to be comprehensive or final as the apparatus is subject to being altered and/or superceded. Recipients should not rely on this information. Any liabilities are hereby expressly disclaimed.

e. The information contained herein has been provided by the NTA but does not purport to be comprehensive or final. Recipients should not rely on the information. Neither the NTA nor any of its directors, officers, employees, agents, stakeholders or advisers make any representation or warranty as to, or accept any liability or responsibility in relation to, the adequacy, accuracy, reasonableness or completeness of the information provided as part of this document or any matter on which the information is based (including but not limited to loss or damage arising as a result of reliance by recipients on the information or any part of it). Any liabilities are hereby expressly disclaimed.



Rev	Date	Dwn	Chk'd	App'd	Description
M01	23/03/23	EM	AD	CA	ISSUE FOR PHASE 4: PLANNING

Client
NTA
Údarás Náisiúnta Iompair
National Transport Authority

Date
23/03/23
Project Code
BCIDA

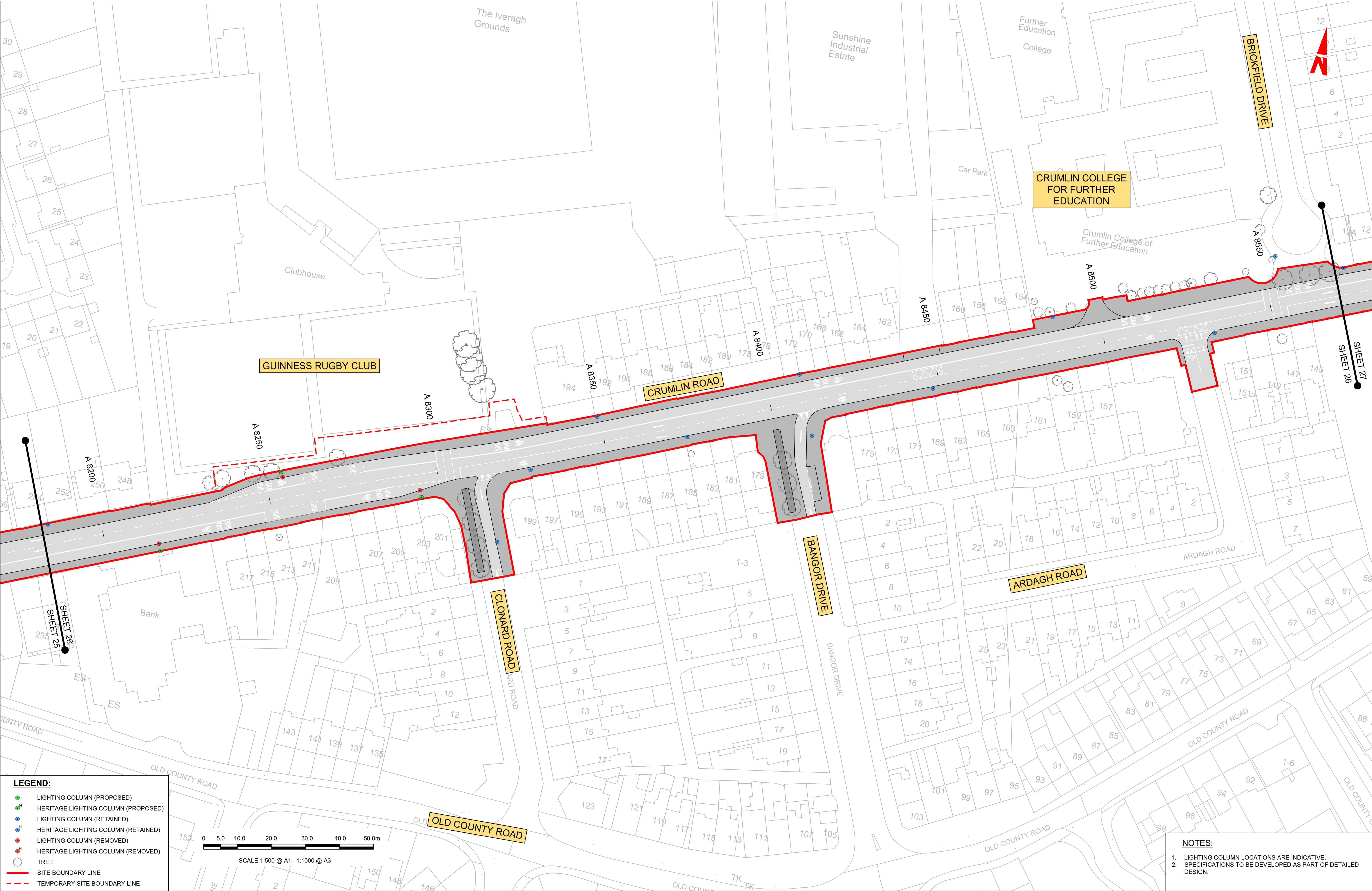
Scale
1:500 @ A1
1:1000 @ A3
Originator Code
ACM

Engineering Designer
AECOM
M
MOTT
MACDONALD

Drawn
E.MINCHER
Checked
A.DUGGAN
QMS Code
Approved
C.ACTON

Programme Title BUSCONNECTS DUBLIN CORE BUS CORRIDORS INFRASTRUCTURE WORKS				
Drawing Title TALLAGHT/CLONDALKIN TO CITY CENTRE CORE BUS CORRIDOR SCHEME STREET LIGHTING				
Drawing File Name BCIDA-ACM-LHT_RL-0809_XX_00-DR-EO-0025	Sheet Number 25 of 56	Status A	Rev M01	

DO NOT SCALE USE FIGURED DIMENSIONS ONLY



Disclaimer


a. © National Transport Authority (NTA) 2023. This drawing is confidential and the copyright in it is owned by NTA. This drawing must not be either loaned, copied or otherwise reproduced in whole or in part or used for any purpose without the prior permission of NTA.



b. This drawing is to be used for the design element identified in the titlebox. Other information shown is to be considered indicative only. The drawing is to be read in conjunction with all other relevant design drawings.

c. O.S. data used for plans are printed under © Ordnance Survey National Government of Ireland. All rights reserved. Licence Number 2023/OSI_NMA_180 National Transport Authority. All elevations are in metres and relate to OSI Geoid Model (OSGM15) Malin Head. All Co-ordinates are in Irish Transverse Mercator Grid (ITM) as defined by OSI active local GPS station.

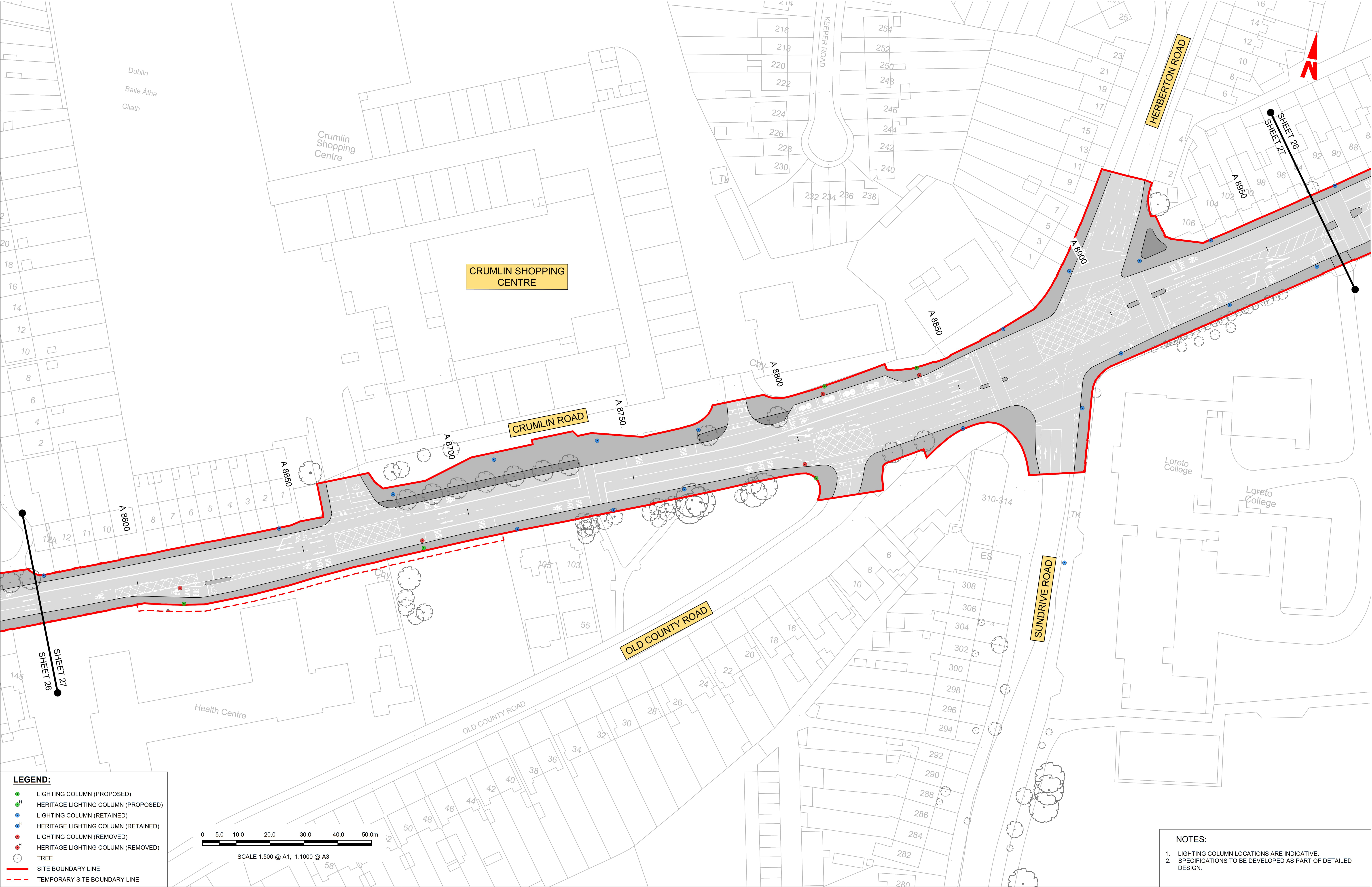
d. Information concerning the position of apparatus shown on this drawing is based on drawings supplied by the utility owners and/or the utility works contractor, whilst every care has been taken in the preparation of this drawing, positions should be taken as approximate and are intended for general guidance only and no representation is made by the NTA as to the accuracy, completeness, sufficiency or otherwise of this drawing and the position of the apparatus. The information contained herein does not purport to be comprehensive or final as the apparatus is subject to being altered and/or superceded. Recipients should not rely on this information. Any liabilities are hereby expressly disclaimed.

e. The information contained herein has been provided by the NTA but does not purport to be comprehensive or final. Recipients should not rely on the information. Neither the NTA nor any of its directors, officers, employees, agents, stakeholders or advisers make any representation or warranty as to, or accept any liability or responsibility in relation to, the adequacy, accuracy, reasonableness or completeness of the information provided as part of this document or any matter on which the information is based (including but not limited to loss or damage arising as a result of reliance by recipients on the information or any part of it). Any liabilities are hereby expressly disclaimed.

<div></div>					
Rev	Date	Drm	Chk'd	App'd	Description
M01	23/03/23	EM	AD	CA	ISSUE FOR PHASE 4: PLANNING

Client <div> Udarás Náisiúnta Iompair National Transport Authority</div>		Engineering Designer <div> MOTT MACDONALD</div>	
Date 23/03/23	Scale 1:500 @ A1 1:1000 @ A3	Drawn E.MINCHER	Checked A.DUGGAN
Project Code BCIDA	Originator Code ACM	Approved C.ACTON	
QMS Code			

Programme Title BUSCONNECTS DUBLIN CORE BUS CORRIDORS INFRASTRUCTURE WORKS			
Drawing Title TALLAGHT/CLONDALKIN TO CITY CENTRE CORE BUS CORRIDOR SCHEME STREET LIGHTING			
Drawing File Name BCIDA-ACM-LHT_RL-0809_XX_00-DR-EO-0026	Sheet Number 26 of 56	Status A	Rev M01



LEGEND:

- LIGHTING COLUMN (PROPOSED)
- HERITAGE LIGHTING COLUMN (PROPOSED)
- LIGHTING COLUMN (RETAINED)
- HERITAGE LIGHTING COLUMN (RETAINED)
- LIGHTING COLUMN (REMOVED)
- HERITAGE LIGHTING COLUMN (REMOVED)
- TREE
- SITE BOUNDARY LINE
- TEMPORARY SITE BOUNDARY LINE



SCALE 1:500 @ A1; 1:1000 @ A3

NOTES:

- LIGHTING COLUMN LOCATIONS ARE INDICATIVE.
- SPECIFICATIONS TO BE DEVELOPED AS PART OF DETAILED DESIGN.

Disclaimer
a. © National Transport Authority (NTA) 2023. This drawing is confidential and the copyright in it is owned by NTA. This drawing must not be either loaned, copied or otherwise reproduced in whole or in part or used for any purpose without the prior permission of NTA.
b. This drawing is to be used for the design element identified in the titlebox. Other information shown is to be considered indicative only. The drawing is to be read in conjunction with all other relevant design drawings.
c. O.S. data used for plans are printed under © Ordnance Survey Ireland Government of Ireland. All rights reserved. Licence Number 2023/OSI_NMA_180 National Transport Authority. All elevations are in metres and relate to OSI Geoid Model (OSGM15) Malin Head. All Co-ordinates are in Irish

Transverse Mercator Grid (ITM) as defined by OSI active local GPS station.
d. Information concerning the position of apparatus shown on this drawing is based on drawings supplied by the utility owners and/or the utility works contractor, whilst every care has been taken in the preparation of this drawing, positions should be taken as approximate and are intended for general guidance only and no representation is made by the NTA as to the accuracy, completeness, sufficiency or otherwise of this drawing and the position of the apparatus. The information contained herein does not purport to be comprehensive or final as the apparatus is subject to being altered and/or superceded. Recipients should not rely on this information. Any liabilities are hereby expressly disclaimed.

e. The information contained herein has been provided by the NTA but does not purport to be comprehensive or final. Recipients should not rely on the information. Neither the NTA nor any of its directors, officers, employees, agents, stakeholders or advisers make any representation or warranty as to, or accept any liability or responsibility in relation to, the adequacy, accuracy, reasonableness or completeness of the information provided as part of this document or any matter on which the information is based (including but not limited to loss or damage arising as a result of reliance by recipients on the information or any part of it). Any liabilities are hereby expressly disclaimed.



Rev	Date	Drm	Chk'd	App'd	Description
M01	23/03/23	EM	AD	CA	ISSUE FOR PHASE 4: PLANNING

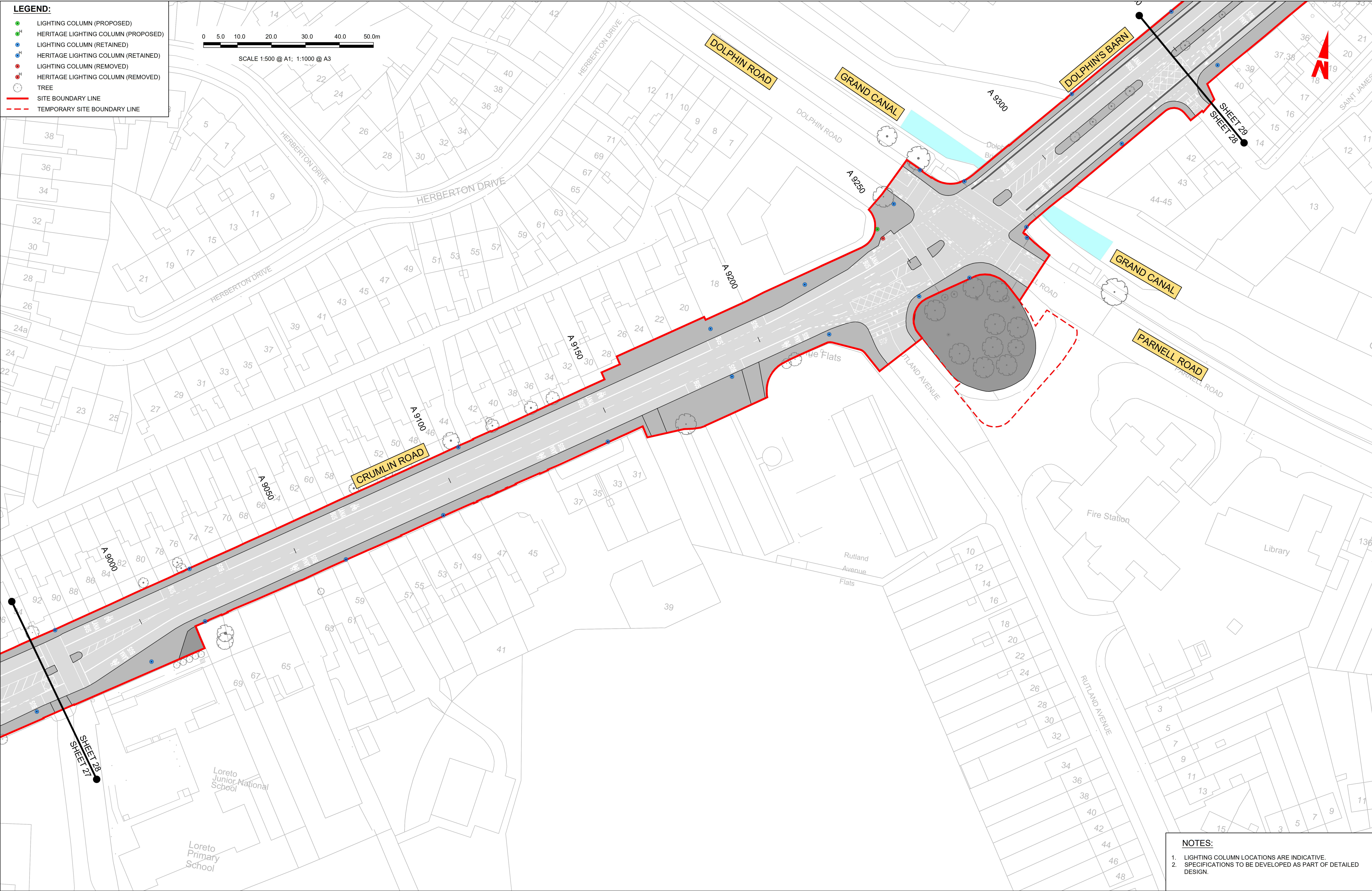
Client
NTA
Údarás Náisiúnta Iompair
National Transport Authority

Date 23/03/23	Scale 1:500 @ A1 1:1000 @ A3
Project Code BCIDA	Originator Code ACM

Engineering Designer
AECOM **MOTT MACDONALD**

Drawn E.MINCHER	Checked A.DUGGAN	Approved C.ACTON
QMS Code		

Programme Title BUSCONNECTS DUBLIN CORE BUS CORRIDORS INFRASTRUCTURE WORKS			
Drawing Title TALLAGHT/CLONDALKIN TO CITY CENTRE CORE BUS CORRIDOR SCHEME STREET LIGHTING			
Drawing File Name BCIDA-ACM-LHT_RL-0809_XX_00-DR-EO-0027	Sheet Number 27 of 56	Status A	Rev M01



NOTES:

- LIGHTING COLUMN LOCATIONS ARE INDICATIVE.
- SPECIFICATIONS TO BE DEVELOPED AS PART OF DETAILED DESIGN.

Disclaimer

a. © National Transport Authority (NTA) 2023. This drawing is confidential and the copyright in it is owned by NTA. This drawing must not be either loaned, copied or otherwise reproduced in whole or in part or used for any purpose without the prior permission of NTA.

b. This drawing is to be used for the design element identified in the titlebox. Other information shown is to be considered indicative only. The drawing is to be read in conjunction with all other relevant design drawings.

c. O.S. data used for plans are printed under © Ordnance Survey Ireland Government of Ireland. All rights reserved. Licence Number 2023/OSI_NMA_180 National Transport Authority. All elevations are in metres and relate to OSI Geoid Model (OSGM15) Malin Head. All Co-ordinates are in Irish Transverse Mercator Grid (ITM) as defined by OSI active local GPS station.

d. Information concerning the position of apparatus shown on this drawing is based on drawings supplied by the utility owners and/or the utility works contractor, whilst every care has been taken in the preparation of this drawing, positions should be taken as approximate and are intended for general guidance only and no representation is made by the NTA as to the accuracy, completeness, sufficiency or otherwise of this drawing and the position of the apparatus. The information contained herein does not purport to be comprehensive or final as the apparatus is subject to being altered and/or superseded. Recipients should not rely on this information. Any liabilities are hereby expressly disclaimed.

e. The information contained herein has been provided by the NTA but does not purport to be comprehensive or final. Recipients should not rely on the information. Neither the NTA nor any of its directors, officers, employees, agents, stakeholders or advisers make any representation or warranty as to, or accept any liability or responsibility in relation to, the adequacy, accuracy, reasonableness or completeness of the information provided as part of this document or any matter on which the information is based (including but not limited to loss or damage arising as a result of reliance by recipients on the information or any part of it). Any liabilities are hereby expressly disclaimed.

Rev	Date	Drm	Chk'd	App'd	Description
M01	23/03/23	EM	AD	CA	ISSUE FOR PHASE 4: PLANNING

Client

NTA
Údarás Náisiúnta Iompair
National Transport Authority

Date
23/03/23

Project Code
BCIDA

Scale
1:500 @ A1
1:1000 @ A3

Originator Code
ACM

Engineering Designer

AECOM **M**
MOTT MACDONALD

Drawn
E.MINCHER

Checked
A.DUGGAN

Approved
C.ACTON

QMS Code

Programme Title
**BUSCONNECTS DUBLIN
CORE BUS CORRIDORS INFRASTRUCTURE WORKS**

Drawing Title
**TALLAGHT/CLONDALKIN TO CITY CENTRE CORE BUS CORRIDOR SCHEME
STREET LIGHTING**

Drawing File Name
BCIDA-ACM-LHT_RL-0809_XX_00-DR-EO-0028

Sheet Number
28 of 56

Status
A

Rev
M01




Project Ireland 2040
Building Ireland's Future

DO NOT SCALE USE FIGURED DIMENSIONS ONLY

0 5.0 10.0 20.0 30.0 40.0 50.0m

SCALE 1:500 @ A1; 1:1000 @ A3



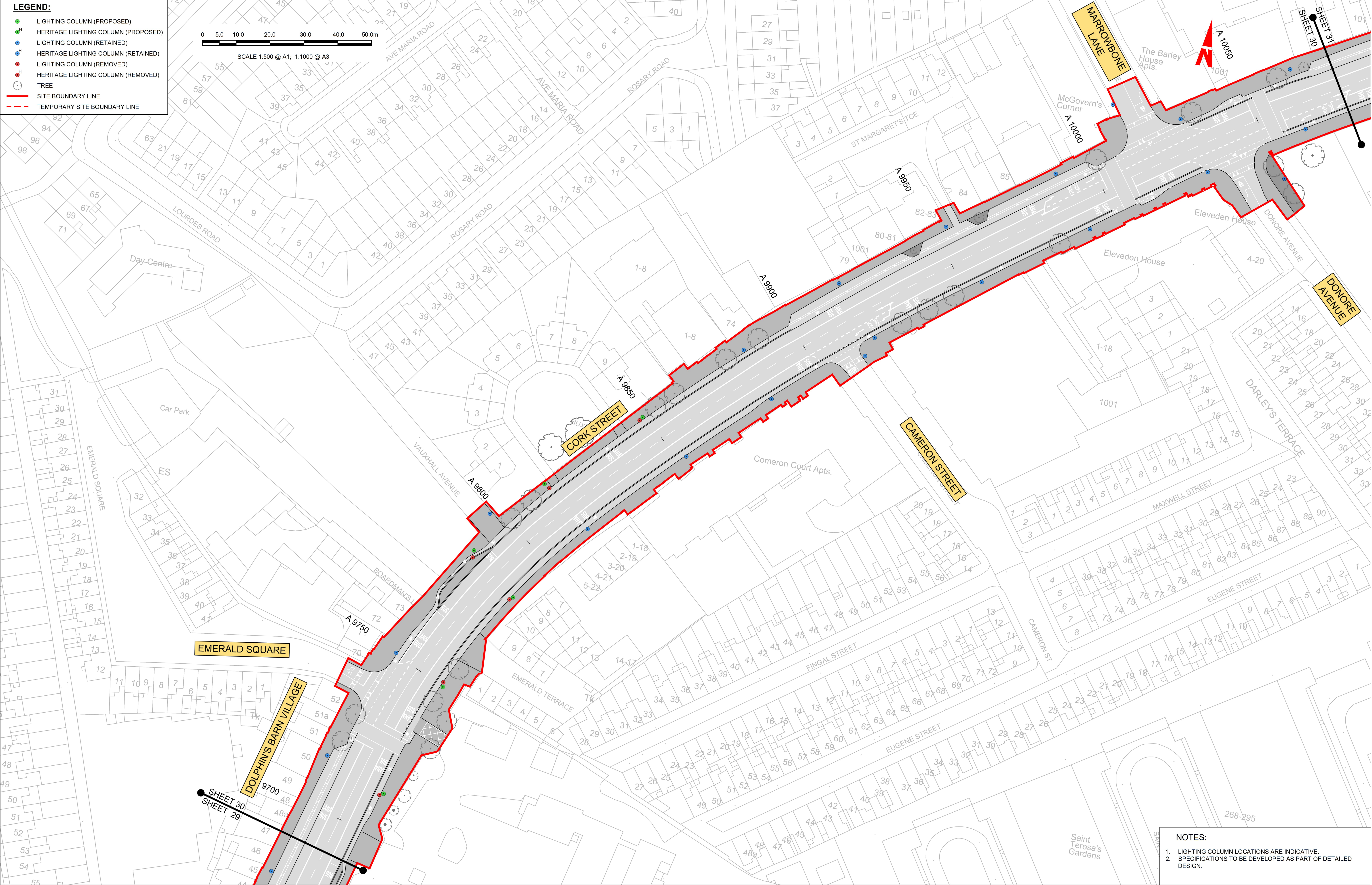
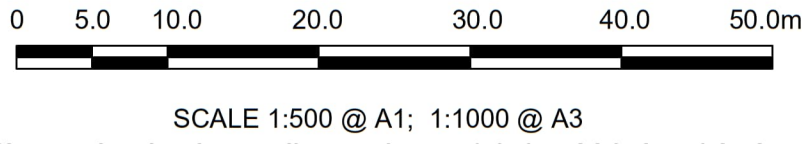
Client		Engineering Designer	
 <p>NTA Udaráš Náisiúnta Iompair National Transport Authority</p>		 	
Date 23/03/23	Scale 1:500 @ A1 1:1000 @ A3	Drawn E.MINCHER	Checked A.DUGGAN Approved C.ACTON
Project Code BCIDA	Originator Code ACM	QMS Code	

Programme Title BUSCONNECTS DUBLIN CORE BUS CORRIDORS INFRASTRUCTURE WORKS			
Drawing Title TALLAGHT/CLONDALKIN TO CITY CENTRE CORE BUS CORRIDOR SCHEME STREET LIGHTING			
Drawing File Name BCIDA-ACM-LHT_RL-0809_XX_00-DR-EO-0029	Sheet Number 29 of 56	Status A	Rev M01

C:\Users\andrew.bingham\OneDrive - AECOM Directory\Bus Connects\Tallaght Planning Phase\Lighting\BCIDA-ACM-LHT_RL-0809_XX_00-DR-EO-0029.dwg

LEGEND:

- LIGHTING COLUMN (PROPOSED)
- HERITAGE LIGHTING COLUMN (PROPOSED)
- LIGHTING COLUMN (RETAINED)
- HERITAGE LIGHTING COLUMN (RETAINED)
- LIGHTING COLUMN (REMOVED)
- HERITAGE LIGHTING COLUMN (REMOVED)
- TREE
- SITE BOUNDARY LINE
- TEMPORARY SITE BOUNDARY LINE



NOTES:

- LIGHTING COLUMN LOCATIONS ARE INDICATIVE.
- SPECIFICATIONS TO BE DEVELOPED AS PART OF DETAILED DESIGN.

Disclaimer

a. © National Transport Authority (NTA) 2023. This drawing is confidential and the copyright in it is owned by NTA. This drawing must not be either loaned, copied or otherwise reproduced in whole or in part or used for any purpose without the prior permission of NTA.

b. This drawing is to be used for the design element identified in the titlebox. Other information shown is to be considered indicative only. The drawing is to be read in conjunction with all other relevant design drawings.

c. O.S. data used for plans are printed under © Ordnance Survey Ireland Government of Ireland. All rights reserved. Licence Number 2023/OSI_NMA_180 National Transport Authority. All elevations are in metres and relate to OSI Geoid Model (OSGM15) Malin Head. All Co-ordinates are in Irish

Transverse Mercator Grid (ITM) as defined by OSI active local GPS station.

d. Information concerning the position of apparatus shown on this drawing is based on drawings supplied by the utility owners and/or the utility works contractor, whilst every care has been taken in the preparation of this drawing, positions should be taken as approximate and are intended for general guidance only and no representation is made by the NTA as to the accuracy, completeness, sufficiency or otherwise of this drawing and the position of the apparatus. The information contained herein does not purport to be comprehensive or final as the apparatus is subject to being altered and/or superceded. Recipients should not rely on this information. Any liabilities are hereby expressly disclaimed.

e. The information contained herein has been provided by the NTA but does not purport to be comprehensive or final. Recipients should not rely on the information. Neither the NTA nor any of its directors, officers, employees, agents, stakeholders or advisers make any representation or warranty as to, or accept any liability or responsibility in relation to, the adequacy, accuracy, reasonableness or completeness of the information provided as part of this document or any matter on which the information is based (including but not limited to loss or damage arising as a result of reliance by recipients on the information or any part of it). Any liabilities are hereby expressly disclaimed.



Rev	Date	Drm	Chk'd	App'd	Description
M01	23/03/23	EM	AD	CA	ISSUE FOR PHASE 4: PLANNING

Client

NTA
Údarás Náisiúnta Iompair
National Transport Authority

Engineering Designer

AECOM **M**
MOTT MACDONALD

Date
23/03/23

Project Code
BCIDA

Scale 1:500 @ A1
1:1000 @ A3

Originator Code
ACM

Drawn
E.MINCHER

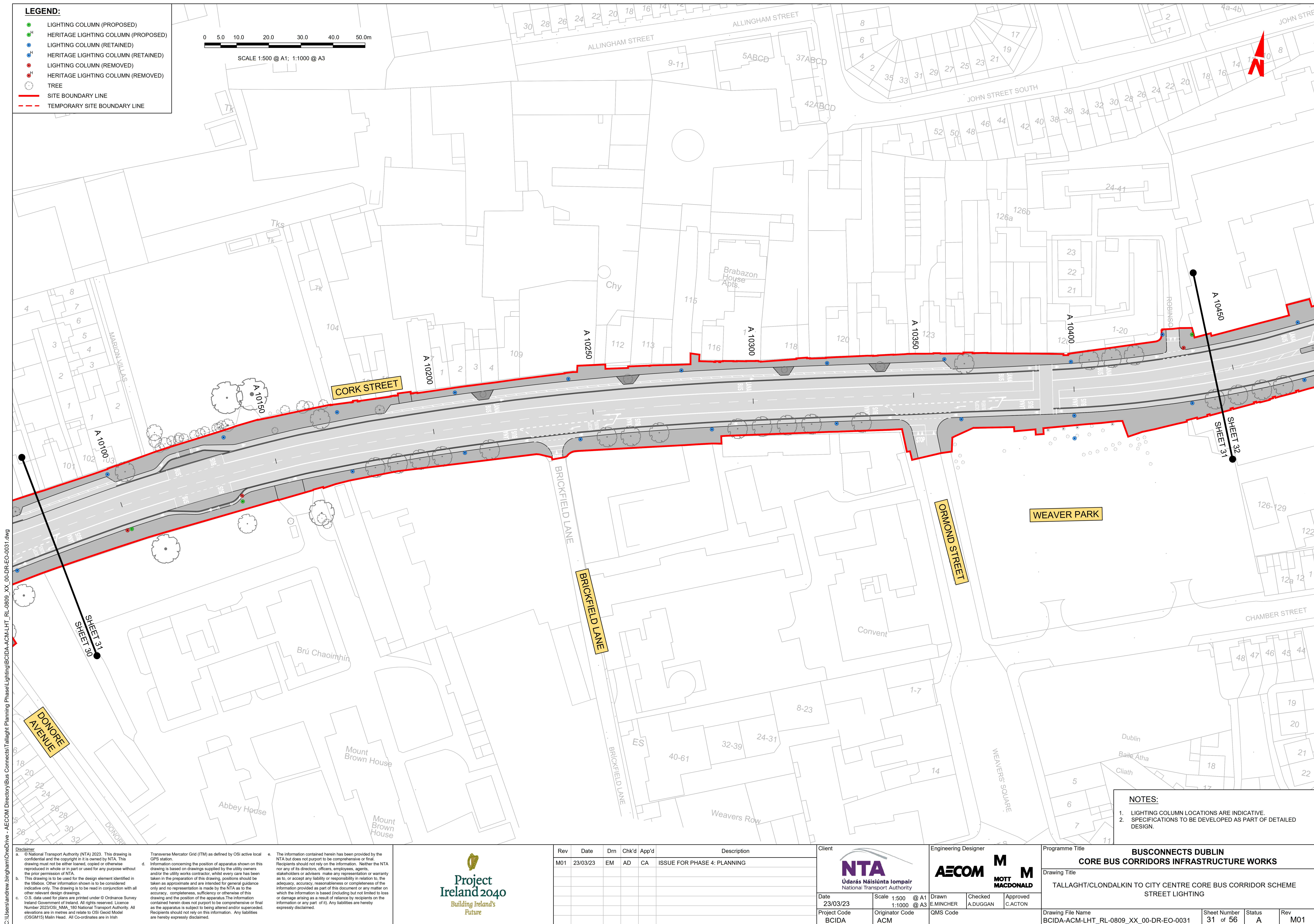
Checked
A.DUGGAN

QMS Code

Approved
C.ACTON

Programme Title BUSCONNECTS DUBLIN CORE BUS CORRIDORS INFRASTRUCTURE WORKS			
Drawing Title TALLAGHT/CLONDALKIN TO CITY CENTRE CORE BUS CORRIDOR SCHEME STREET LIGHTING			
Drawing File Name BCIDA-ACM-LHT_RL-0809_XX_00-DR-EO-0030	Sheet Number 30 of 56	Status A	Rev M01

DO NOT SCALE USE FIGURED DIMENSIONS ONLY





LEGEND:

- LIGHTING COLUMN (PROPOSED)
- HERITAGE LIGHTING COLUMN (PROPOSED)
- LIGHTING COLUMN (RETAINED)
- HERITAGE LIGHTING COLUMN (RETAINED)
- LIGHTING COLUMN (REMOVED)
- HERITAGE LIGHTING COLUMN (REMOVED)
- TREE
- SITE BOUNDARY LINE
- TEMPORARY SITE BOUNDARY LINE

0 5.0 10.0 20.0 30.0 40.0 50.0m

SCALE 1:500 @ A1; 1:1000 @ A3

NOTES:

- LIGHTING COLUMN LOCATIONS ARE INDICATIVE.
- SPECIFICATIONS TO BE DEVELOPED AS PART OF DETAILED DESIGN.

Disclaimer

a. © National Transport Authority (NTA) 2023. This drawing is confidential and the copyright in it is owned by NTA. This drawing must not be either loaned, copied or otherwise reproduced in whole or in part or used for any purpose without the prior permission of NTA.

b. This drawing is to be used for the design element identified in the titlebox. Other information shown is to be considered indicative only. The drawing is to be read in conjunction with all other relevant design drawings.

c. O.S. data used for plans are printed under © Ordnance Survey Ireland Government of Ireland. All rights reserved. Licence Number 2023/OSI_NMA_180 National Transport Authority. All elevations are in metres and relate to OSI Geoid Model (OSGM15) Mean Head. All Co-ordinates are in Irish

Transverse Mercator Grid (ITM) as defined by OSI active local GPS station.

d. Information concerning the position of apparatus shown on this drawing is based on drawings supplied by the utility owners and/or the utility works contractor, whilst every care has been taken in the preparation of this drawing, positions should be taken as approximate and are intended for general guidance only and no representation is made by the NTA as to the accuracy, completeness, sufficiency or otherwise of the information provided as part of this document or any matter on which the information is based (including but not limited to loss or damage arising as a result of reliance by recipients on the information or any part of it). Any liabilities are hereby expressly disclaimed.

e. The information contained herein has been provided by the NTA but does not purport to be comprehensive or final. Recipients should not rely on the information. Neither the NTA nor any of its directors, officers, employees, agents, stakeholders or advisers make any representation or warranty as to, or accept any liability or responsibility in relation to, the adequacy, accuracy, reasonableness or completeness of the information provided as part of this document or any matter on which the information is based (including but not limited to loss or damage arising as a result of reliance by recipients on the information or any part of it). Any liabilities are hereby expressly disclaimed.



Rev	Date	Drm	Chk'd	App'd	Description
M01	23/03/23	EM	AD	CA	ISSUE FOR PHASE 4: PLANNING

Client

NTA
Údarás Náisiúnta Iompair
National Transport Authority

Date 23/03/23	Scale 1:500 @ A1 1:1000 @ A3
Project Code BCIDA	Originator Code ACM

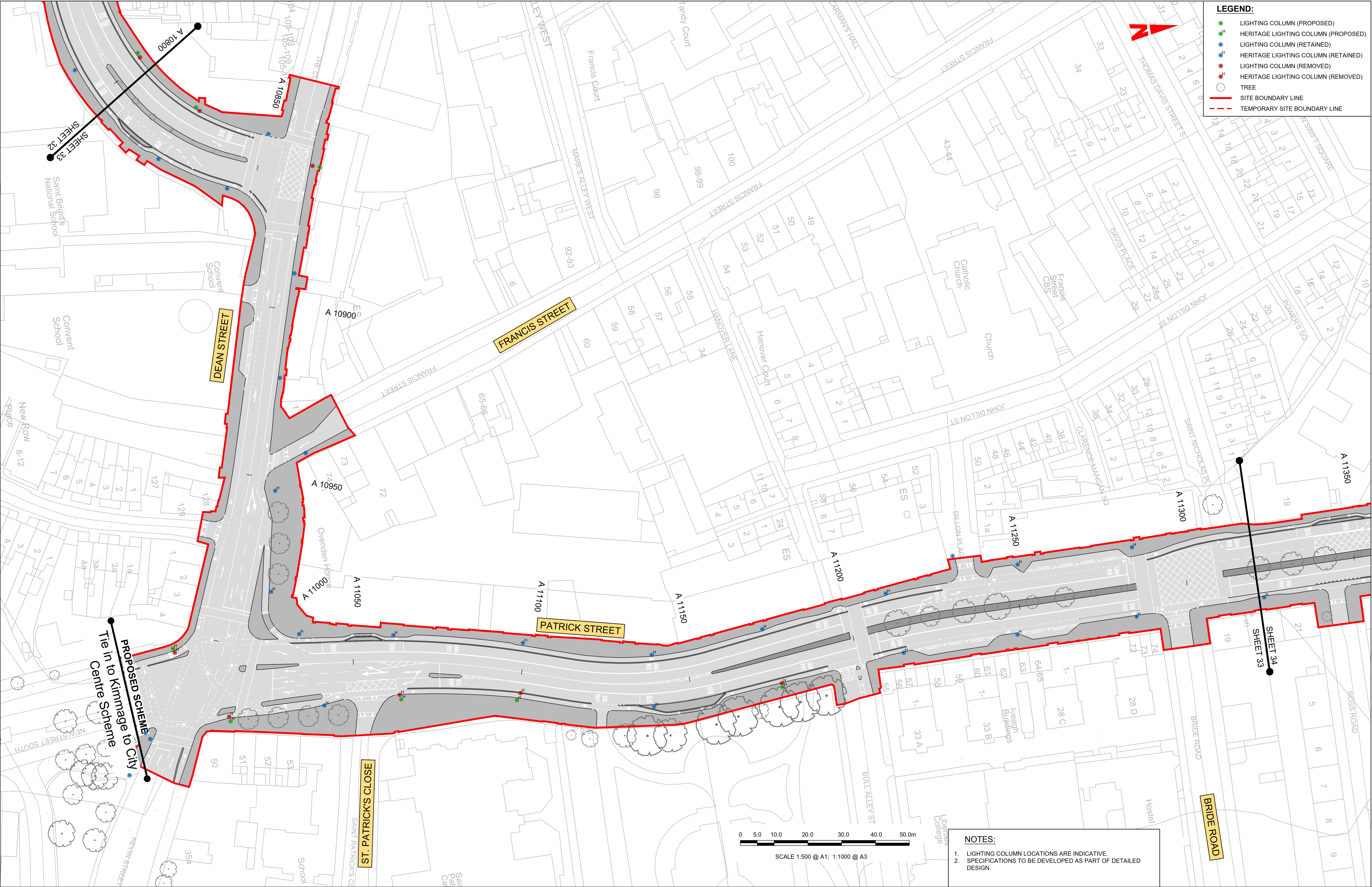
Engineering Designer

AECOM **M**
E.MINCHER
Checked
A.DUGGAN
Approved
C.ACTON

QMS Code

Programme Title			
BUSCONNECTS DUBLIN CORE BUS CORRIDORS INFRASTRUCTURE WORKS			
Drawing Title			
TALLAGHT/CLONDALKIN TO CITY CENTRE CORE BUS CORRIDOR SCHEME STREET LIGHTING			
Drawing File Name		Sheet Number	Status
BCIDA-ACM-LHT_RL-0809_XX_00-DR-EO-0032		32 of 56	A
Rev		M01	

DO NOT SCALE USE FIGURED DIMENSIONS ONLY



LEGEND:

- LIGHTING COLUMN (PROPOSED)
- HERITAGE LIGHTING COLUMN (PROPOSED)
- LIGHTING COLUMN (RETAINED)
- HERITAGE LIGHTING COLUMN (RETAINED)
- LIGHTING COLUMN (REMOVED)
- HERITAGE LIGHTING COLUMN (REMOVED)
- TREE
- SITE BOUNDARY LINE
- - - TEMPORARY SITE BOUNDARY LINE

NOTES:

- LIGHTING COLUMN LOCATIONS ARE INDICATIVE.
- SPECIFICATIONS TO BE DEVELOPED AS PART OF DETAILED DESIGN.

Disclaimer

a. © National Transport Authority (NTA) 2023. This drawing is confidential and the copyright in it is owned by NTA. This drawing must not be either loaned, copied or otherwise reproduced in whole or in part or used for any purpose without the prior permission of NTA.

b. This drawing is to be used for the design element identified in the titlebox. Other information shown is to be considered indicative only. The drawing is to be read in conjunction with all other relevant design drawings.

c. O.S. data used for plans are printed under © Ordnance Survey Ireland Government of Ireland. All rights reserved. Licence Number 2023/OSI_NMA_180 National Transport Authority. All elevations are in metres and relate to OSI Geoid Model (OSGM15) Mean Head. All Co-ordinates are in Irish Transverse Mercator Grid (ITM) as defined by OSI active local GPS station.

d. Information concerning the position of apparatus shown on this drawing is based on drawings supplied by the utility owners and/or the utility works contractor, whilst every care has been taken in the preparation of this drawing, positions should be taken as approximate and are intended for general guidance only and no representation is made by the NTA as to the accuracy, completeness, sufficiency or otherwise of this drawing and the position of the apparatus. The information contained herein does not purport to be comprehensive or final as the apparatus is subject to being altered and/or superseded. Recipients should not rely on this information. Any liabilities are hereby expressly disclaimed.

e. The information contained herein has been provided by the NTA but does not purport to be comprehensive or final. Recipients should not rely on the information. Neither the NTA nor any of its directors, officers, employees, agents, stakeholders or advisers make any representation or warranty as to, or accept any liability or responsibility in relation to, the adequacy, accuracy, reasonableness or completeness of the information provided as part of this document or any matter on which the information is based (including but not limited to loss or damage arising as a result of reliance by recipients on the information or any part of it). Any liabilities are hereby expressly disclaimed.



Rev	Date	Drm	Chk'd	App'd	Description
M01	23/03/23	EM	AD	CA	ISSUE FOR PHASE 4: PLANNING

NTA
Údarás Náisiúnta Iompair
National Transport Authority

Date: 23/03/23
Project Code: BCIDA

Scale: 1:500 @ A1
1:1000 @ A3
Originator Code: ACM

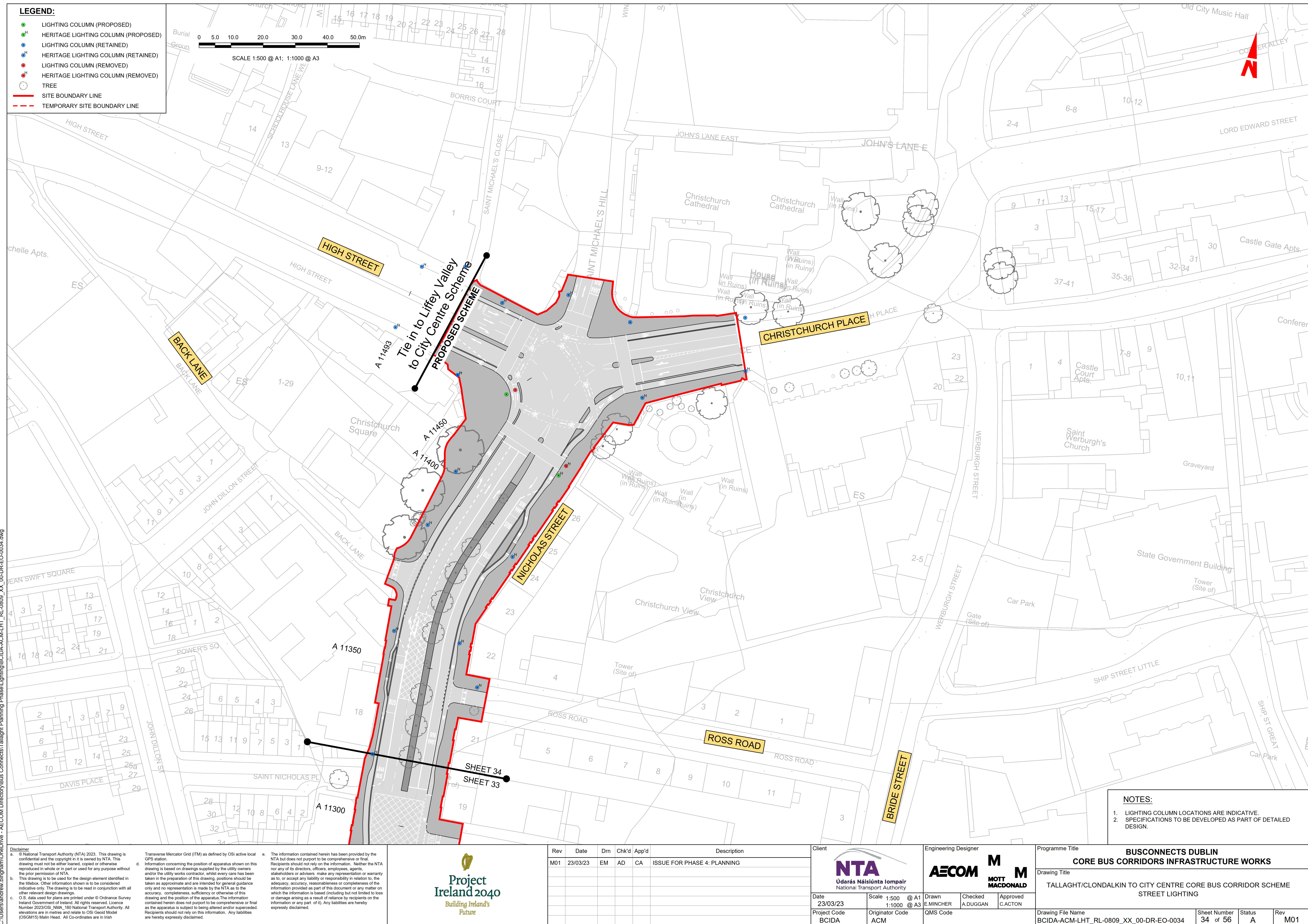
Client: **NTA**

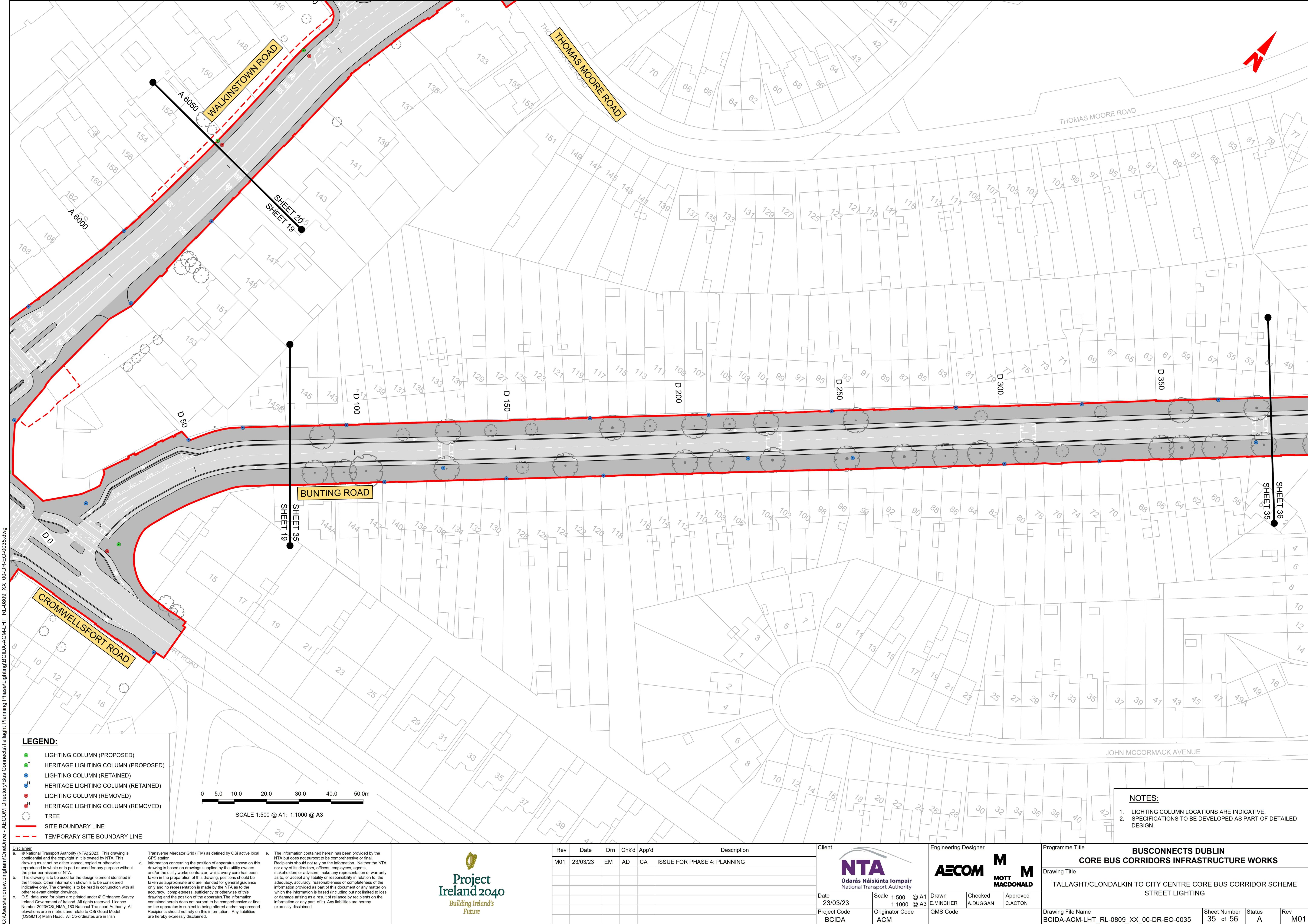
Engineering Designer: **AECOM** **MOTT MACDONALD**

Drawn: E.MINCHER
Checked: A.DUGGAN
Approved: C.ACTON

QMS Code:

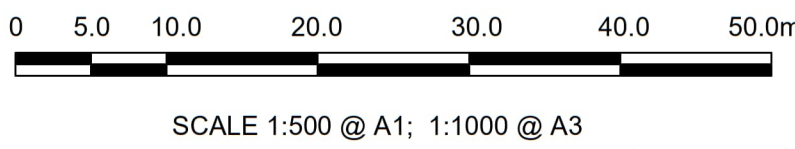
Programme Title BUSCONNECTS DUBLIN CORE BUS CORRIDORS INFRASTRUCTURE WORKS			
Drawing Title TALLAGHT/CLONDALKIN TO CITY CENTRE CORE BUS CORRIDOR SCHEME STREET LIGHTING			
Drawing File Name BCIDA-ACM-LHT_RL-0809_XX_00-DR-EO-0033	Sheet Number 33 of 56	Status A	Rev M01





LEGEND:

- LIGHTING COLUMN (PROPOSED)
- HERITAGE LIGHTING COLUMN (PROPOSED)
- LIGHTING COLUMN (RETAINED)
- HERITAGE LIGHTING COLUMN (RETAINED)
- LIGHTING COLUMN (REMOVED)
- HERITAGE LIGHTING COLUMN (REMOVED)
- TREE
- SITE BOUNDARY LINE
- - - TEMPORARY SITE BOUNDARY LINE



NOTES:

1. LIGHTING COLUMN LOCATIONS ARE INDICATIVE.
2. SPECIFICATIONS TO BE DEVELOPED AS PART OF DETAILED DESIGN.

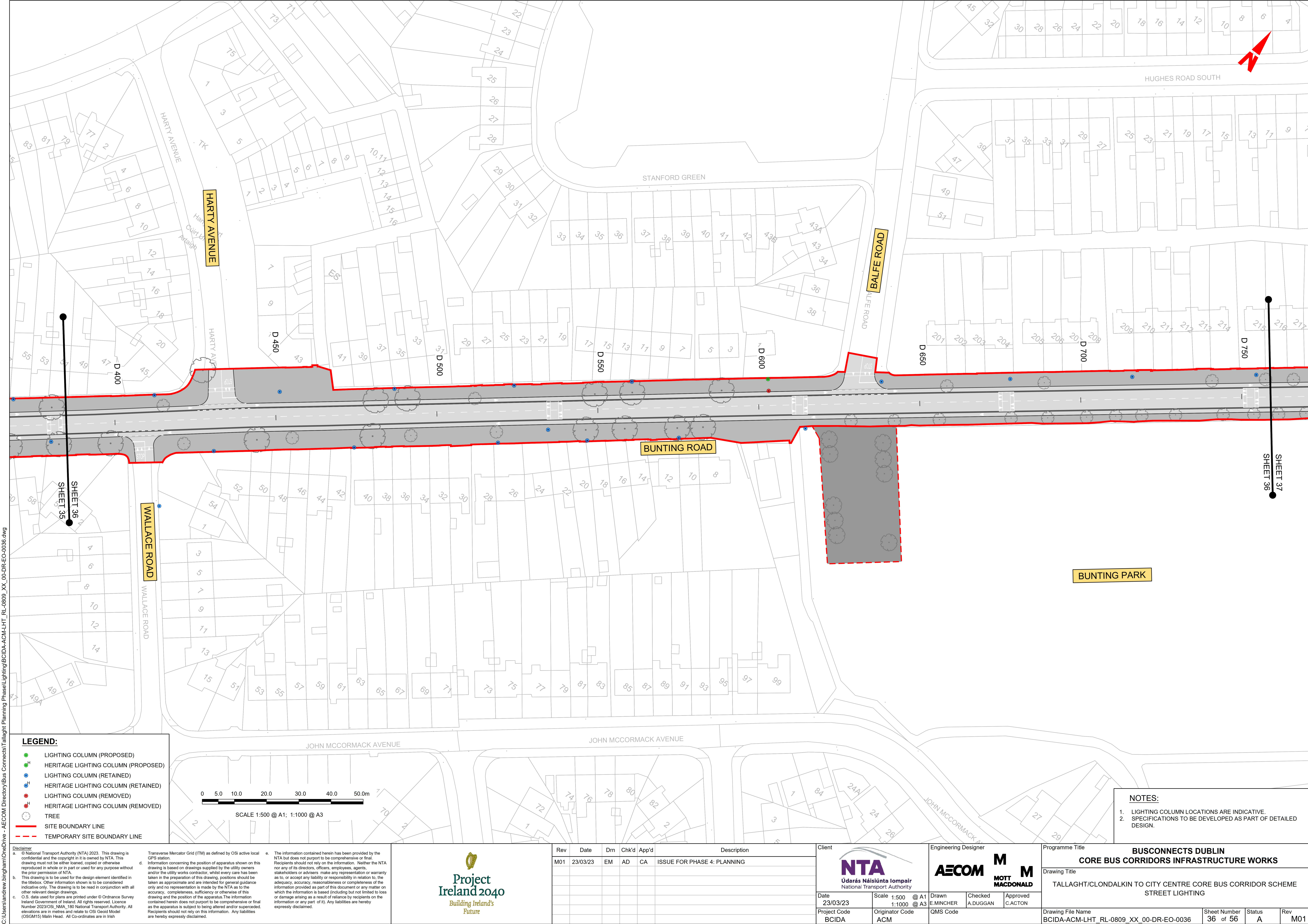
Disclaimer
a. © National Transport Authority (NTA) 2023. This drawing is confidential and the copyright in it is owned by NTA. This drawing must not be either loaned, copied or otherwise reproduced in whole or in part or used for any purpose without the prior permission of NTA.
b. This drawing is to be used for the design element identified in the titlebox. Other information shown is to be considered indicative only. The drawing is to be read in conjunction with all other relevant design drawings.
c. O.S. data used for plans are printed under © Ordnance Survey Ireland Government of Ireland. All rights reserved. Licence Number 2023/OSI_NMA_180 National Transport Authority. All elevations are in metres and relate to OSI Geoid Model (OSGM15) Mean Head. All Co-ordinates are in Irish Transverse Mercator Grid (ITM) as defined by OSI active local GPS station.
d. Information concerning the position of apparatus shown on this drawing is based on drawings supplied by the utility owners and/or the utility works contractor, whilst every care has been taken in the preparation of this drawing, positions should be taken as approximate and are intended for general guidance only and no representation is made by the NTA as to the accuracy, completeness, sufficiency or otherwise of this drawing and the position of the apparatus. The information contained herein does not purport to be comprehensive or final as the apparatus is subject to being altered and/or superceded. Recipients should not rely on this information. Any liabilities are hereby expressly disclaimed.
e. The information contained herein has been provided by the NTA but does not purport to be comprehensive or final. Recipients should not rely on the information. Neither the NTA nor any of its directors, officers, employees, agents, stakeholders or advisers make any representation or warranty as to, or accept any liability or responsibility in relation to, the adequacy, accuracy, reasonableness or completeness of the information provided as part of this document or any matter on which the information is based (including but not limited to loss or damage arising as a result of reliance by recipients on the information or any part of it). Any liabilities are hereby expressly disclaimed.



Rev	Date	Dwn	Chk'd	App'd	Description
M01	23/03/23	EM	AD	CA	ISSUE FOR PHASE 4: PLANNING

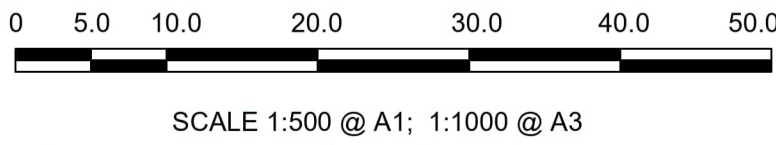
NTA Údarás Náisiúnta Iompair National Transport Authority		Engineering Designer AECOM E.MINCHER A.DUGGAN C.ACTON		
Date 23/03/23	Scale 1:500 @ A1 1:1000 @ A3	Drawn E.MINCHER	Checked A.DUGGAN	Approved C.ACTON
Project Code BCIDA	Originator Code ACM	QMS Code		

Programme Title BUSCONNECTS DUBLIN CORE BUS CORRIDORS INFRASTRUCTURE WORKS			
Drawing Title TALLAGHT/CLONDALKIN TO CITY CENTRE CORE BUS CORRIDOR SCHEME STREET LIGHTING			
Drawing File Name BCIDA-ACM-LHT_RL-0809_XX_00-DR-EO-0035	Sheet Number 35 of 56	Status A	Rev M01



LEGEND:

- LIGHTING COLUMN (PROPOSED)
- HERITAGE LIGHTING COLUMN (PROPOSED)
- LIGHTING COLUMN (RETAINED)
- HERITAGE LIGHTING COLUMN (RETAINED)
- LIGHTING COLUMN (REMOVED)
- HERITAGE LIGHTING COLUMN (REMOVED)
- TREE
- SITE BOUNDARY LINE
- - - TEMPORARY SITE BOUNDARY LINE



SCALE 1:500 @ A1; 1:1000 @ A3

- NOTES:**
- LIGHTING COLUMN LOCATIONS ARE INDICATIVE.
 - SPECIFICATIONS TO BE DEVELOPED AS PART OF DETAILED DESIGN.

Disclaimer
a. © National Transport Authority (NTA) 2023. This drawing is confidential and the copyright in it is owned by NTA. This drawing must not be either loaned, copied or otherwise reproduced in whole or in part or used for any purpose without the prior permission of NTA.
b. This drawing is to be used for the design element identified in the titlebox. Other information shown is to be considered indicative only. The drawing is to be read in conjunction with all other relevant design drawings.
c. O.S. data used for plans are printed under © Ordnance Survey Ireland Government of Ireland. All rights reserved. Licence Number 2023/OSI_NMA_180 National Transport Authority. All elevations are in metres and relate to OSI Geoid Model (OSGM15) Mean Head. All Co-ordinates are in Irish Transverse Mercator Grid (ITM) as defined by OSI active local GPS station.
d. Information concerning the position of apparatus shown on this drawing is based on drawings supplied by the utility owners and/or the utility works contractor, whilst every care has been taken in the preparation of this drawing, positions should be taken as approximate and are intended for general guidance only and no representation is made by the NTA as to the accuracy, completeness, sufficiency or otherwise of this drawing and the position of the apparatus. The information contained herein does not purport to be comprehensive or final as the apparatus is subject to being altered and/or superceded. Recipients should not rely on this information. Any liabilities are hereby expressly disclaimed.
e. The information contained herein has been provided by the NTA but does not purport to be comprehensive or final. Recipients should not rely on the information. Neither the NTA nor any of its directors, officers, employees, agents, stakeholders or advisers make any representation or warranty as to, or accept any liability or responsibility in relation to, the adequacy, accuracy, reasonableness or completeness of the information provided as part of this document or any matter on which the information is based (including but not limited to loss or damage arising as a result of reliance by recipients on the information or any part of it). Any liabilities are hereby expressly disclaimed.



Rev	Date	Dwn	Chk'd	App'd	Description
M01	23/03/23	EM	AD	CA	ISSUE FOR PHASE 4: PLANNING

Client

NTA
Údarás Náisiúnta Iompair
National Transport Authority

Date
23/03/23

Scale
1:500 @ A1
1:1000 @ A3

Project Code
BCIDA

Originator Code
ACM

Engineering Designer

AECOM **MOTT MACDONALD**

Drawn
E.MINCHER

Checked
A.DUGGAN

Approved
C.ACTON

QMS Code

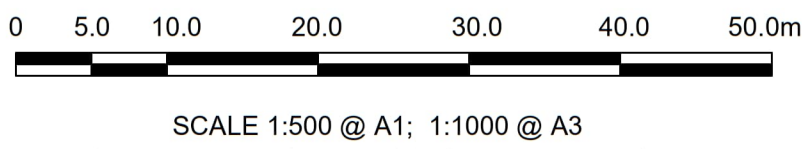
Programme Title BUSCONNECTS DUBLIN CORE BUS CORRIDORS INFRASTRUCTURE WORKS			
Drawing Title TALLAGHT/CLONDALKIN TO CITY CENTRE CORE BUS CORRIDOR SCHEME STREET LIGHTING			
Drawing File Name BCIDA-ACM-LHT_RL-0809_XX_00-DR-EO-0036	Sheet Number 36 of 56	Status A	Rev M01

DO NOT SCALE USE FIGURED DIMENSIONS ONLY



LEGEND:

- LIGHTING COLUMN (PROPOSED)
- ^H HERITAGE LIGHTING COLUMN (PROPOSED)
- LIGHTING COLUMN (RETAINED)
- ^H HERITAGE LIGHTING COLUMN (RETAINED)
- LIGHTING COLUMN (REMOVED)
- ^H HERITAGE LIGHTING COLUMN (REMOVED)
- TREE
- SITE BOUNDARY LINE
- - - TEMPORARY SITE BOUNDARY LINE



- NOTES:**
1. LIGHTING COLUMN LOCATIONS ARE INDICATIVE.
 2. SPECIFICATIONS TO BE DEVELOPED AS PART OF DETAILED DESIGN.

C:\Users\andrew.bingham\OneDrive - AECOM\Directory\Bus Connects\Tallaght Planning Phase\Lighting\BCIDA-ACM-LHT_RL-0809_XX_00-DR-EO-0038.dwg

Disclaimer
a. © National Transport Authority (NTA) 2023. This drawing is confidential and the copyright in it is owned by NTA. This drawing must not be either loaned, copied or otherwise reproduced in whole or in part or used for any purpose without the prior permission of NTA.
b. This drawing is to be used for the design element identified in the titlebox. Other information shown is to be considered indicative only. The drawing is to be read in conjunction with all other relevant design drawings.
c. O.S. data used for plans are printed under © Ordnance Survey Ireland Government of Ireland. All rights reserved. Licence Number 2023/OSI_NMA_180 National Transport Authority. All elevations are in metres and relate to OSI Geoid Model (OSGM15) Mean Head. All Co-ordinates are in Irish Transverse Mercator Grid (ITM) as defined by OSI active local GPS station.
d. The information contained herein has been provided by the NTA but does not purport to be comprehensive or final. Recipients should not rely on the information. Neither the NTA nor any of its directors, officers, employees, agents, stakeholders or advisers make any representation or warranty as to, or accept any liability or responsibility in relation to, the adequacy, accuracy, reasonableness or completeness of the information provided as part of this document or any matter on which the information is based (including but not limited to loss or damage arising as a result of reliance by recipients on the information or any part of it). Any liabilities are hereby expressly disclaimed.



Rev	Date	Drn	Chk'd	App'd	Description
M01	23/03/23	EM	AD	CA	ISSUE FOR PHASE 4: PLANNING

Client

NTA
Údarás Náisiúnta Iompair
National Transport Authority

Date
23/03/23

Scale
1:500 @ A1
1:1000 @ A3

Project Code
BCIDA

Originator Code
ACM

Engineering Designer

AECOM **MOTT MACDONALD**

Drawn
E.MINCHER

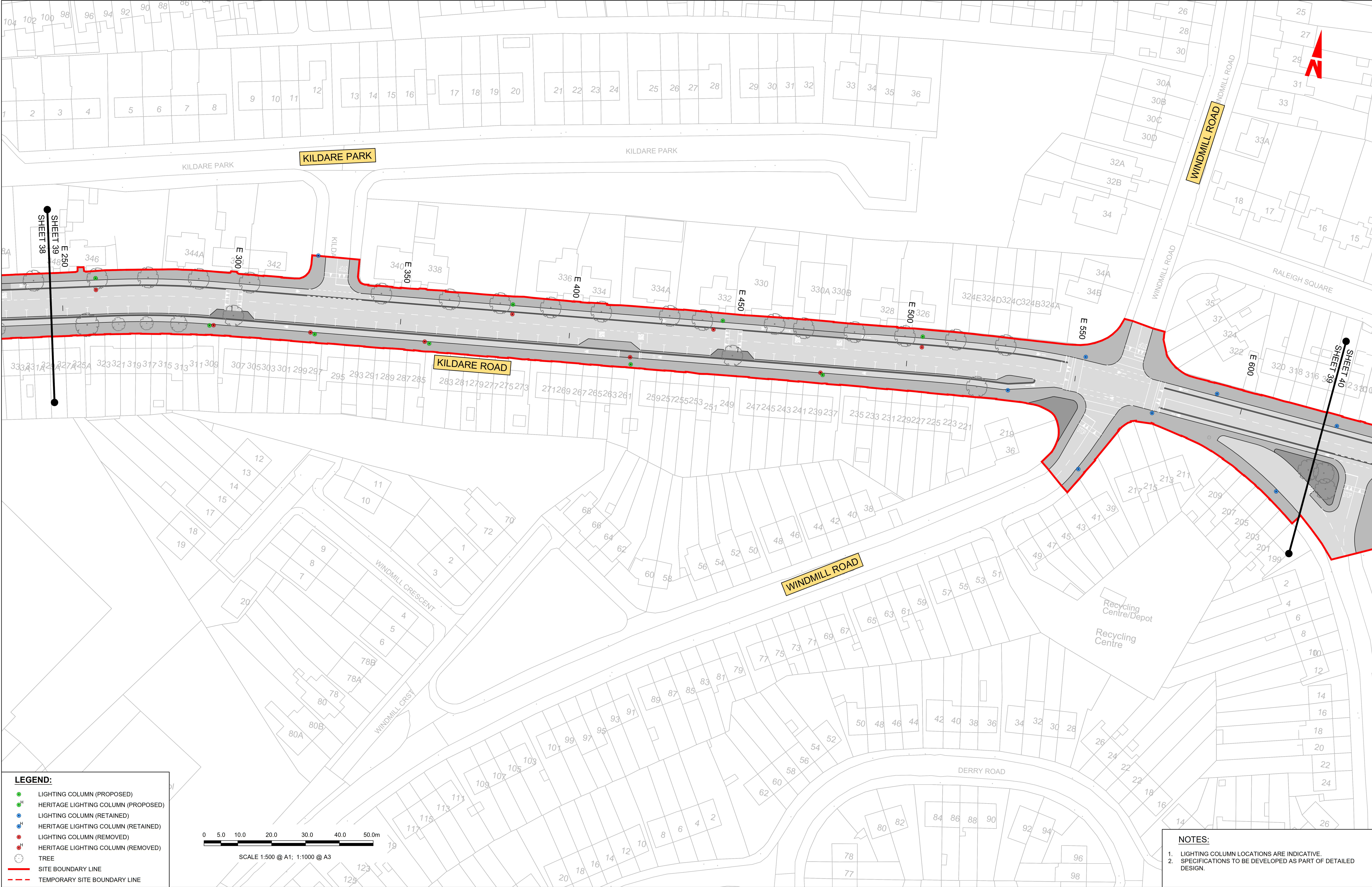
Checked
A.DUGGAN

Approved
C.ACTON

QMS Code

Programme Title BUSCONNECTS DUBLIN CORE BUS CORRIDORS INFRASTRUCTURE WORKS			
Drawing Title TALLAGHT/CLONDALKIN TO CITY CENTRE CORE BUS CORRIDOR SCHEME STREET LIGHTING			
Drawing File Name BCIDA-ACM-LHT_RL-0809_XX_00-DR-EO-0038	Sheet Number 38 of 56	Status A	Rev M01

DO NOT SCALE USE FIGURED DIMENSIONS ONLY



LEGEND:

LIGHTING COLUMN (PROPOSED)

HERITAGE LIGHTING COLUMN (PROPOSED)

LIGHTING COLUMN (RETAINED)

HERITAGE LIGHTING COLUMN (RETAINED)

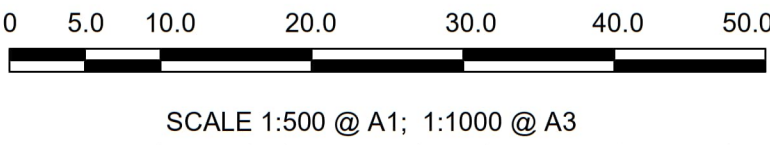
LIGHTING COLUMN (REMOVED)

HERITAGE LIGHTING COLUMN (REMOVED)

TREE

SITE BOUNDARY LINE

TEMPORARY SITE BOUNDARY LINE



SCALE 1:500 @ A1; 1:1000 @ A3

- NOTES:
1.

LIGHTING COLUMN LOCATIONS ARE INDICATIVE.
2.

SPECIFICATIONS TO BE DEVELOPED AS PART OF DETAILED DESIGN.

Disclaimer

a. © National Transport Authority (NTA) 2023. This drawing is confidential and the copyright in it is owned by NTA. This drawing must not be either loaned, copied or otherwise reproduced in whole or in part or used for any purpose without the prior permission of NTA.

b. This drawing is to be used for the design element identified in the titlebox. Other information shown is to be considered indicative only. The drawing is to be read in conjunction with all other relevant design drawings.

c. O.S. data used for plans are printed under © Ordnance Survey Ireland Government of Ireland. All rights reserved. Licence Number 2023/OSI_NMA_180 National Transport Authority. All elevations are in metres and relate to OSI Geoid Model (OSGM15) Malin Head. All Co-ordinates are in Irish Transverse Mercator Grid (ITM) as defined by OSI active local GPS station.

d.

e. The information contained herein has been provided by the NTA but does not purport to be comprehensive or final. Recipients should not rely on the information. Neither the NTA nor any of its directors, officers, employees, agents, stakeholders or advisers make any representation or warranty as to, or accept any liability or responsibility in relation to, the adequacy, accuracy, reasonableness or completeness of the information provided as part of this document or any matter on which the information is based (including but not limited to loss or damage arising as a result of reliance by recipients on the information or any part of it). Any liabilities are hereby expressly disclaimed.

Project Ireland 2040

Building Ireland's Future

Rev	Date	Drn	Chk'd	App'd	Description
M01	23/03/23	EM	AD	CA	ISSUE FOR PHASE 4: PLANNING

Client

NTA

Údarás Náisiúnta Iompair

National Transport Authority

Date

23/03/23

Scale

1:500 @ A1
1:1000 @ A3

Drawn

E.MINCHER

Checked

A.DUGGAN

Approved

C.ACTON

Project Code

BCIDA

Originator Code

ACM

QMS Code

Engineering Designer

AECOM

MOTT MACDONALD

Programme Title

BUSCONNECTS DUBLIN
CORE BUS CORRIDORS INFRASTRUCTURE WORKS

Drawing Title

TALLAGHT/CLONDALKIN TO CITY CENTRE CORE BUS CORRIDOR SCHEME
STREET LIGHTING

Drawing File Name

BCIDA-ACM-LHT_RL-0809_XX_00-DR-EO-0039

Sheet Number

39 of 56

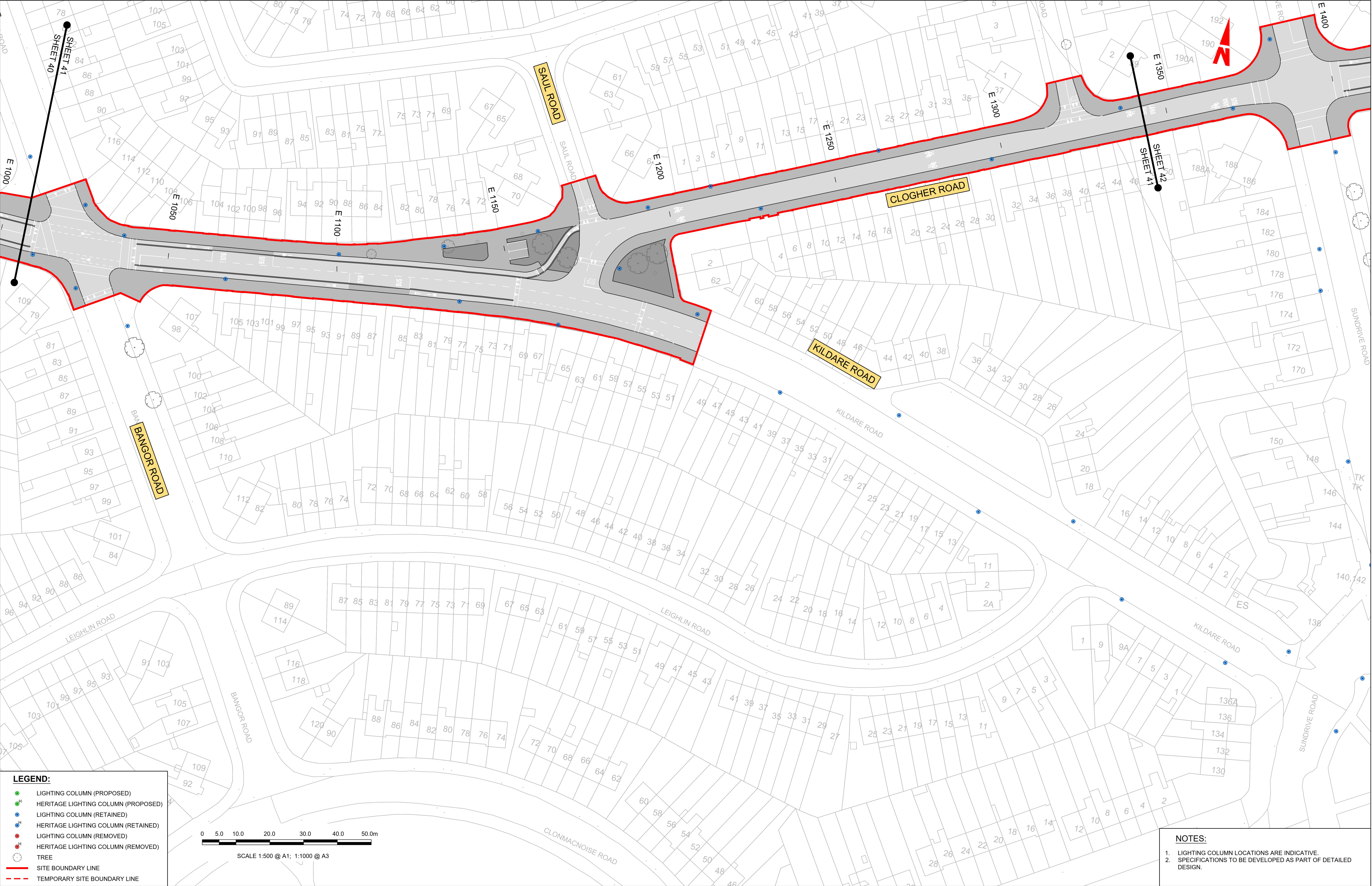
Status

A

Rev

M01

DO NOT SCALE USE FIGURED DIMENSIONS ONLY



LEGEND:

LIGHTING COLUMN (PROPOSED)

HERITAGE LIGHTING COLUMN (PROPOSED)

LIGHTING COLUMN (RETAINED)

HERITAGE LIGHTING COLUMN (RETAINED)

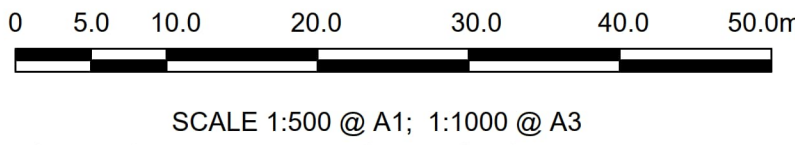
LIGHTING COLUMN (REMOVED)

HERITAGE LIGHTING COLUMN (REMOVED)

TREE

SITE BOUNDARY LINE

TEMPORARY SITE BOUNDARY LINE



- NOTES:
1. LIGHTING COLUMN LOCATIONS ARE INDICATIVE.

2. SPECIFICATIONS TO BE DEVELOPED AS PART OF DETAILED DESIGN.

Disclaimer

a. © National Transport Authority (NTA) 2023. This drawing is confidential and the copyright in it is owned by NTA. This drawing must not be either loaned, copied or otherwise reproduced in whole or in part or used for any purpose without the prior permission of NTA.

b. This drawing is to be used for the design element identified in the titlebox. Other information shown is to be considered indicative only. The drawing is to be read in conjunction with all other relevant design drawings.

c. O.S. data used for plans are printed under © Ordnance Survey Ireland Government of Ireland. All rights reserved. Licence Number 2023/OSI_NMA_180 National Transport Authority. All elevations are in metres and relate to OSI Grid Model (OSGM15) Mean Head. All Co-ordinates are in Irish

d. Transverse Mercator Grid (ITM) as defined by OSI active local GPS station.

e. The information contained herein has been provided by the NTA but does not purport to be comprehensive or final. Recipients should not rely on the information. Neither the NTA nor any of its directors, officers, employees, agents, stakeholders or advisers make any representation or warranty as to, or accept any liability or responsibility in relation to, the adequacy, accuracy, reasonableness or completeness of the information provided as part of this document or any matter on which the information is based (including but not limited to loss or damage arising as a result of reliance by recipients on the information or any part of it). Any liabilities are hereby expressly disclaimed.

Project Ireland 2040

Building Ireland's Future

Rev	Date	Drm	Chk'd	App'd	Description
M01	23/03/23	EM	AD	CA	ISSUE FOR PHASE 4: PLANNING

Client

Údarás Náisiúnta Iompair

National Transport Authority

Date

23/03/23

Scale

1:500 @ A1
1:1000 @ A3

Project Code

BCIDA

Originator Code

ACM

Engineering Designer

MOTT MACDONALD

Drawn

E.MINCHER

Checked

A.DUGGAN

Approved

C.ACTON

Programme Title

BUSCONNECTS DUBLIN
CORE BUS CORRIDORS INFRASTRUCTURE WORKS

Drawing Title

TALLAGHT/CLONDALKIN TO CITY CENTRE CORE BUS CORRIDOR SCHEME
STREET LIGHTING

Drawing File Name

BCIDA-ACM-LHT_RL-0809_XX_00-DR-EO-0041

Sheet Number

41 of 56

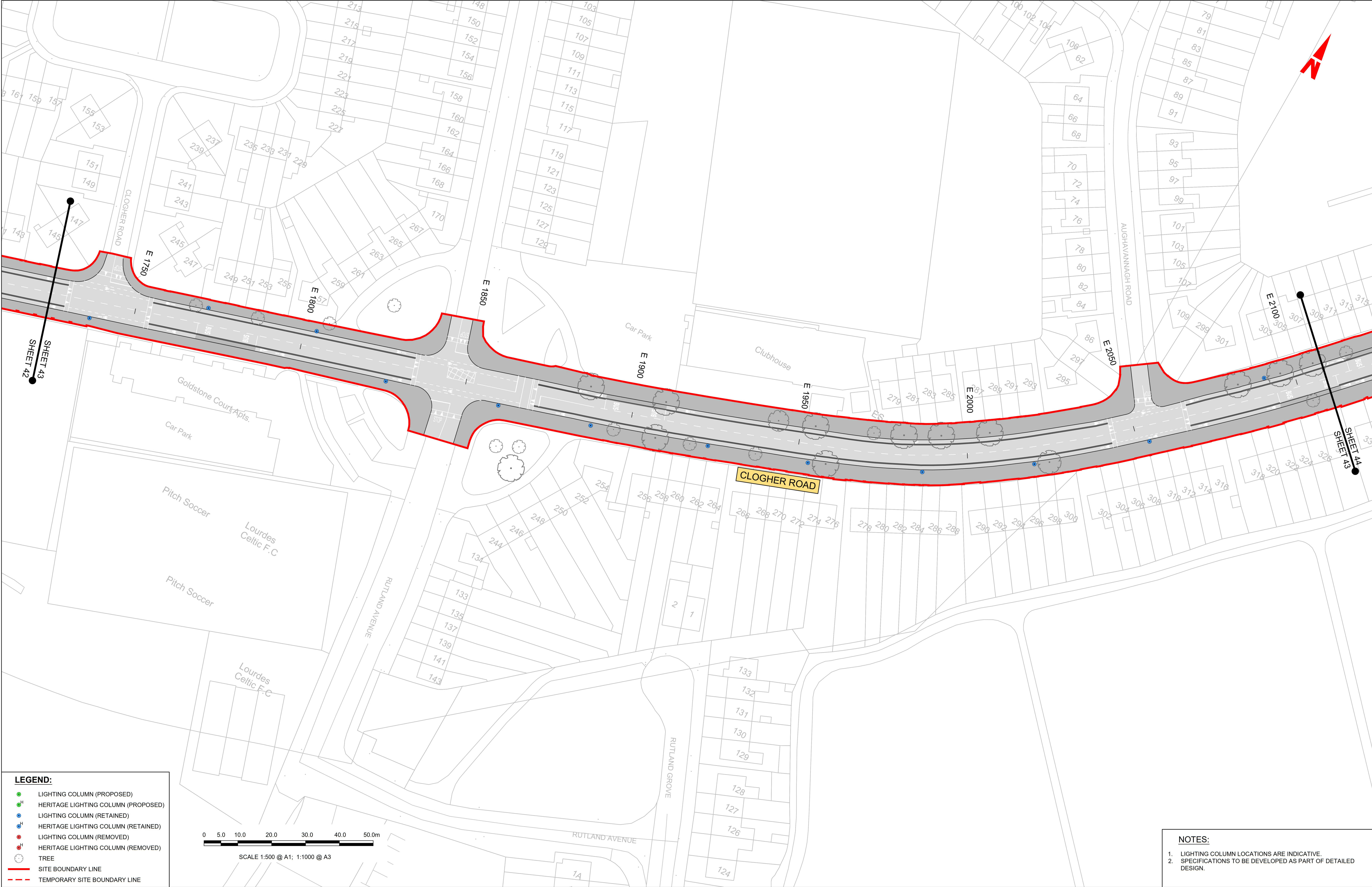
Status

A

Rev

M01

DO NOT SCALE USE FIGURED DIMENSIONS ONLY



LEGEND:

LIGHTING COLUMN (PROPOSED)

HERITAGE LIGHTING COLUMN (PROPOSED)

LIGHTING COLUMN (RETAINED)

HERITAGE LIGHTING COLUMN (RETAINED)

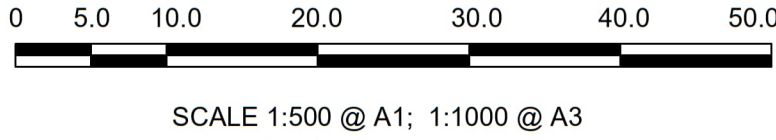
LIGHTING COLUMN (REMOVED)

HERITAGE LIGHTING COLUMN (REMOVED)

TREE

SITE BOUNDARY LINE

TEMPORARY SITE BOUNDARY LINE



SCALE 1:500 @ A1; 1:1000 @ A3

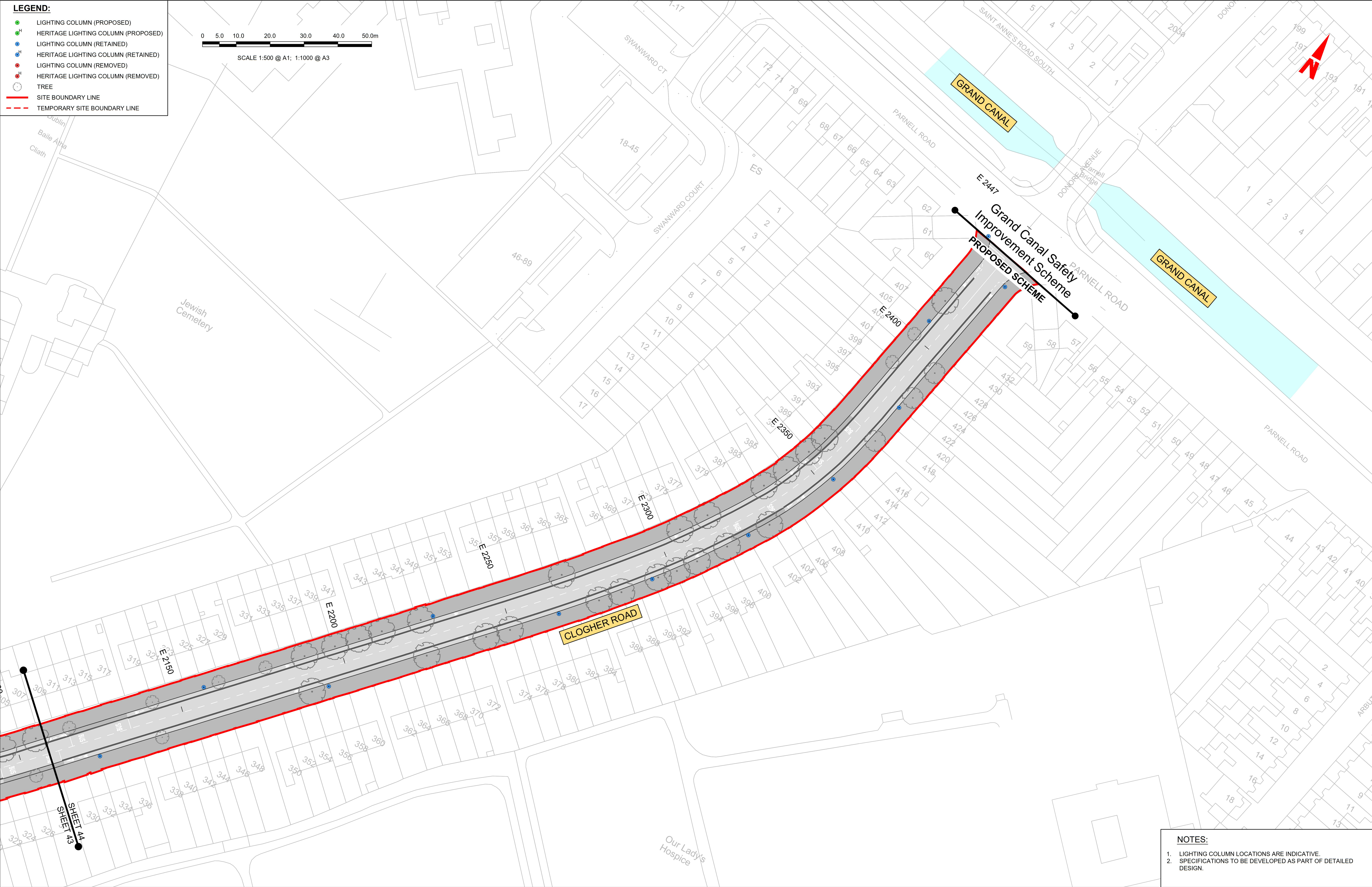
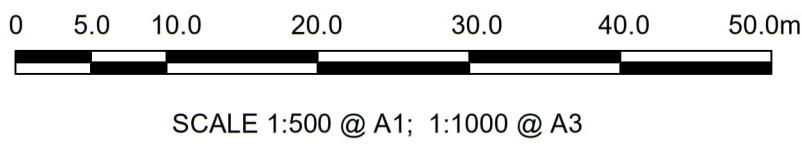
- NOTES:
1. LIGHTING COLUMN LOCATIONS ARE INDICATIVE.

2. SPECIFICATIONS TO BE DEVELOPED AS PART OF DETAILED DESIGN.

<div>Disclaimer</div> <div><div>a. © National Transport Authority (NTA) 2023. This drawing is confidential and the copyright in it is owned by NTA. This drawing must not be either loaned, copied or otherwise reproduced in whole or in part or used for any purpose without the prior permission of NTA.</div><div>b. This drawing is to be used for the design element identified in the titlebox. Other information shown is to be considered indicative only. The drawing is to be read in conjunction with all other relevant design drawings.</div><div>c. O.S. data used for plans are printed under © Ordnance Survey Ireland Government of Ireland. All rights reserved. Licence Number 2023/OSI_NMA_180 National Transport Authority. All elevations are in metres and relate to OSI Geoid Model (OSGM15) Mean Head. All Co-ordinates are in Irish Transverse Mercator Grid (ITM) as defined by OSI active local GPS station.</div><div>d. Information concerning the position of apparatus shown on this drawing is based on drawings supplied by the utility owners and/or the utility works contractor, whilst every care has been taken in the preparation of this drawing, positions should be taken as approximate and are intended for general guidance only and no representation is made by the NTA as to the accuracy, completeness, sufficiency or otherwise of this drawing and the position of the apparatus. The information contained herein does not purport to be comprehensive or final as the apparatus is subject to being altered and/or superseded. Recipients should not rely on this information. Any liabilities are hereby expressly disclaimed.</div><div>e. The information contained herein has been provided by the NTA but does not purport to be comprehensive or final. Recipients should not rely on the information. Neither the NTA nor any of its directors, officers, employees, agents, stakeholders or advisers make any representation or warranty as to, or accept any liability or responsibility in relation to, the adequacy, accuracy, reasonableness or completeness of the information provided as part of this document or any matter on which the information is based (including but not limited to loss or damage arising as a result of reliance by recipients on the information or any part of it). Any liabilities are hereby expressly disclaimed.</div></div>						<div><div><div><div></div><div>Project Ireland 2040</div><div>Building Ireland's Future</div></div></div></div>						<table><tr><th>Rev</th><th>Date</th><th>Dwn</th><th>Chk'd</th><th>App'd</th><th>Description</th></tr><tr><td>M01</td><td>23/03/23</td><td>EM</td><td>AD</td><td>CA</td><td>ISSUE FOR PHASE 4: PLANNING</td></tr><tr><td> </td><td> </td><td> </td><td> </td><td> </td><td> </td></tr><tr><td> </td><td> </td><td> </td><td> </td><td> </td><td> </td></tr><tr><td> </td><td> </td><td> </td><td> </td><td> </td><td> </td></tr></table>	Rev	Date	Dwn	Chk'd	App'd	Description	M01	23/03/23	EM	AD	CA	ISSUE FOR PHASE 4: PLANNING																			<div>Client</div> <div><div><div>NTA</div><div>Údarás Náisiúnta Iompair</div><div>National Transport Authority</div></div></div> <div>Date 23/03/23</div> <div>Scale 1:500 @ A1 1:1000 @ A3</div> <div>Project Code BCIDA</div> <div>Originator Code ACM</div>	<div>Engineering Designer</div> <div><div><div>AECOM</div><div>MOTT MACDONALD</div></div></div> <div>Drawn E.MINCHER</div> <div>Checked A.DUGGAN</div> <div>Approved C.ACTON</div> <div>QMS Code</div>	<div>Programme Title</div> <div><div>BUSCONNECTS DUBLIN</div><div>CORE BUS CORRIDORS INFRASTRUCTURE WORKS</div></div> <div>Drawing Title</div> <div>TALLAGHT/CLONDALKIN TO CITY CENTRE CORE BUS CORRIDOR SCHEME STREET LIGHTING</div> <div>Drawing File Name</div> <div>BCIDA-ACM-LHT_RL-0809_XX_00-DR-EO-0043</div> <div>Sheet Number</div> <div>43 of 56</div> <div>Status</div> <div>A</div> <div>Rev</div> <div>M01</div>
Rev	Date	Dwn	Chk'd	App'd	Description																																								
M01	23/03/23	EM	AD	CA	ISSUE FOR PHASE 4: PLANNING																																								

LEGEND:

- LIGHTING COLUMN (PROPOSED)
- HERITAGE LIGHTING COLUMN (PROPOSED)
- LIGHTING COLUMN (RETAINED)
- HERITAGE LIGHTING COLUMN (RETAINED)
- LIGHTING COLUMN (REMOVED)
- HERITAGE LIGHTING COLUMN (REMOVED)
- TREE
- SITE BOUNDARY LINE
- TEMPORARY SITE BOUNDARY LINE



- NOTES:**
- LIGHTING COLUMN LOCATIONS ARE INDICATIVE.
 - SPECIFICATIONS TO BE DEVELOPED AS PART OF DETAILED DESIGN.

Disclaimer

a. © National Transport Authority (NTA) 2023. This drawing is confidential and the copyright in it is owned by NTA. This drawing must not be either loaned, copied or otherwise reproduced in whole or in part or used for any purpose without the prior permission of NTA.

b. This drawing is to be used for the design element identified in the titlebox. Other information shown is to be considered indicative only. The drawing is to be read in conjunction with all other relevant design drawings.

c. O.S. data used for plans are printed under © Ordnance Survey Ireland Government of Ireland. All rights reserved. Licence Number 2023/OSI_NMA_180 National Transport Authority. All elevations are in metres and relate to OSI Geoid Model (OSGM15) Mean Head. All Co-ordinates are in Irish Transverse Mercator Grid (ITM) as defined by OSI active local GPS station.

d. The information contained herein has been provided by the NTA but does not purport to be comprehensive or final. Recipients should not rely on the information. Neither the NTA nor any of its directors, officers, employees, agents, stakeholders or advisers make any representation or warranty as to, or accept any liability or responsibility in relation to, the adequacy, accuracy, reasonableness or completeness of the information provided as part of this document or any matter on which the information is based (including but not limited to loss or damage arising as a result of reliance by recipients on the information or any part of it). Any liabilities are hereby expressly disclaimed.



Rev	Date	Dwn	Chk'd	App'd	Description
M01	23/03/23	EM	AD	CA	ISSUE FOR PHASE 4: PLANNING

Client

NTA
Údarás Náisiúnta Iompair
National Transport Authority

Date
23/03/23

Project Code
BCIDA

Engineering Designer

AECOM **MOTT MACDONALD**

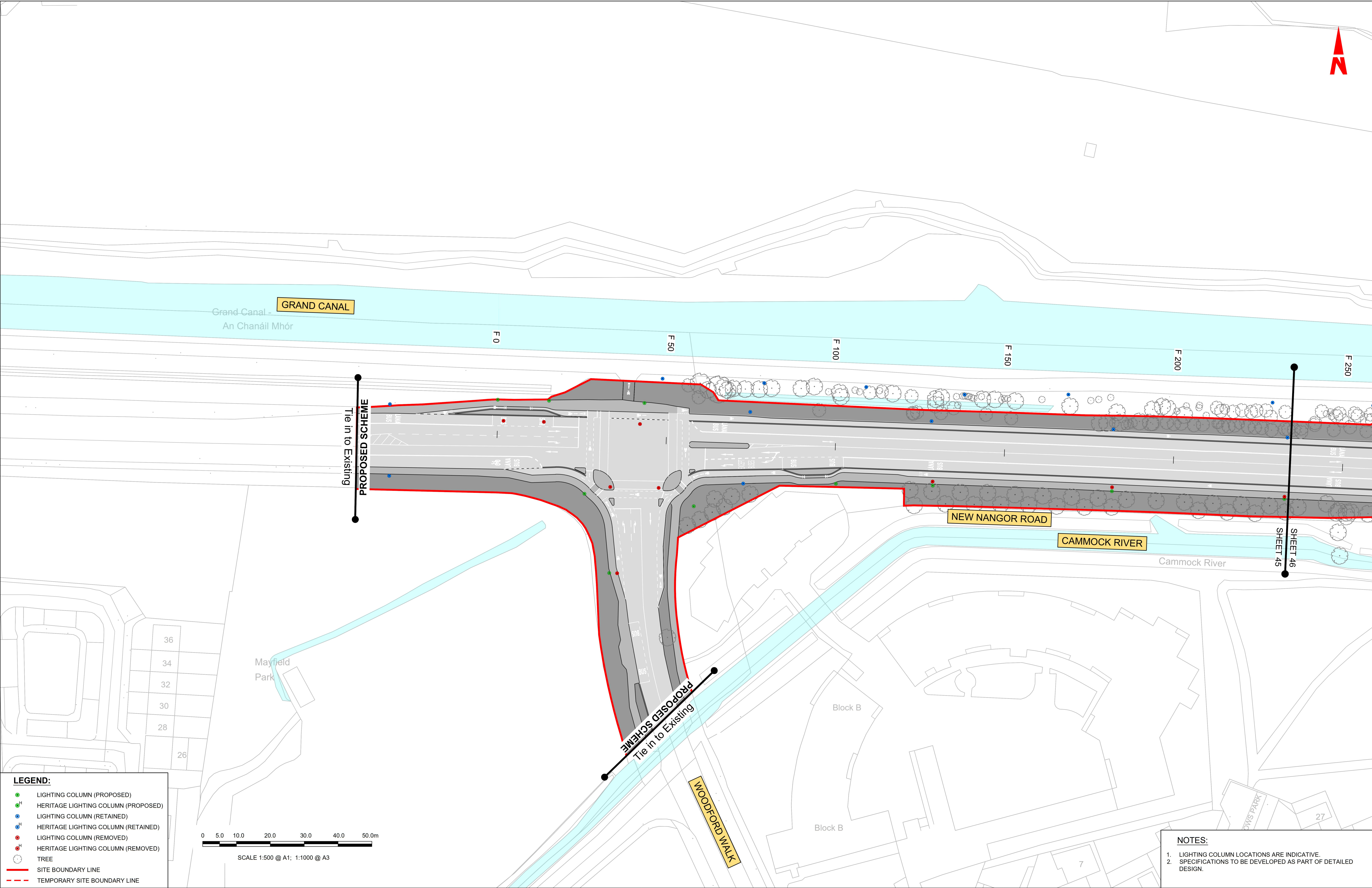
Scale 1:500 @ A1
1:1000 @ A3

Originator Code
ACM

QMS Code

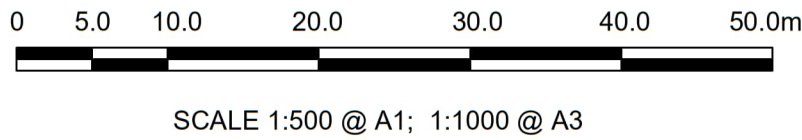
Programme Title BUSCONNECTS DUBLIN CORE BUS CORRIDORS INFRASTRUCTURE WORKS				
Drawing Title TALLAGHT/CLONDALKIN TO CITY CENTRE CORE BUS CORRIDOR SCHEME STREET LIGHTING				
Drawing File Name BCIDA-ACM-LHT_RL-0809_XX_00-DR-EO-0044	Sheet Number 44 of 56	Status A	Rev M01	

DO NOT SCALE USE FIGURED DIMENSIONS ONLY



LEGEND:

- LIGHTING COLUMN (PROPOSED)
- HERITAGE LIGHTING COLUMN (PROPOSED)
- LIGHTING COLUMN (RETAINED)
- HERITAGE LIGHTING COLUMN (RETAINED)
- LIGHTING COLUMN (REMOVED)
- HERITAGE LIGHTING COLUMN (REMOVED)
- TREE
- SITE BOUNDARY LINE
- TEMPORARY SITE BOUNDARY LINE



- NOTES:**
1. LIGHTING COLUMN LOCATIONS ARE INDICATIVE.
 2. SPECIFICATIONS TO BE DEVELOPED AS PART OF DETAILED DESIGN.

Disclaimer

a. © National Transport Authority (NTA) 2023. This drawing is confidential and the copyright in it is owned by NTA. This drawing must not be either loaned, copied or otherwise reproduced in whole or in part or used for any purpose without the prior permission of NTA.

b. This drawing is to be used for the design element identified in the titlebox. Other information shown is to be considered indicative only. The drawing is to be read in conjunction with all other relevant design drawings.

c. O.S. data used for plans are printed under © Ordnance Survey Ireland Government of Ireland. All rights reserved. Licence Number 2023/OSI_NMA_180 National Transport Authority. All elevations are in metres and relate to OSI Geoid Model (OSGM15) Malin Head. All Co-ordinates are in Irish Transverse Mercator Grid (ITM) as defined by OSI active local GPS station.

d. Information concerning the position of apparatus shown on this drawing is based on drawings supplied by the utility owners and/or the utility works contractor, whilst every care has been taken in the preparation of this drawing, positions should be taken as approximate and are intended for general guidance only and no representation is made by the NTA as to the accuracy, completeness, sufficiency or otherwise of this drawing and the position of the apparatus. The information contained herein does not purport to be comprehensive or final as the apparatus is subject to being altered and/or superceded. Recipients should not rely on this information. Any liabilities are hereby expressly disclaimed.

e. The information contained herein has been provided by the NTA but does not purport to be comprehensive or final. Recipients should not rely on the information. Neither the NTA nor any of its directors, officers, employees, agents, stakeholders or advisers make any representation or warranty as to, or accept any liability or responsibility in relation to, the adequacy, accuracy, reasonableness or completeness of the information provided as part of this document or any matter on which the information is based (including but not limited to loss or damage arising as a result of reliance by recipients on the information or any part of it). Any liabilities are hereby expressly disclaimed.

Rev	Date	Dwn	Chk'd	App'd	Description
M01	23/03/23	EM	AD	CA	ISSUE FOR PHASE 4: PLANNING

Údarás Náisiúnta Iompair
National Transport Authority

Date
23/03/23

Project Code
BCIDA

Scale
1:500 @ A1
1:1000 @ A3

Originator Code
ACM

Drawn
E.MINCHER

Checked
A.DUGGAN

QMS Code

Engineering Designer

AECOM

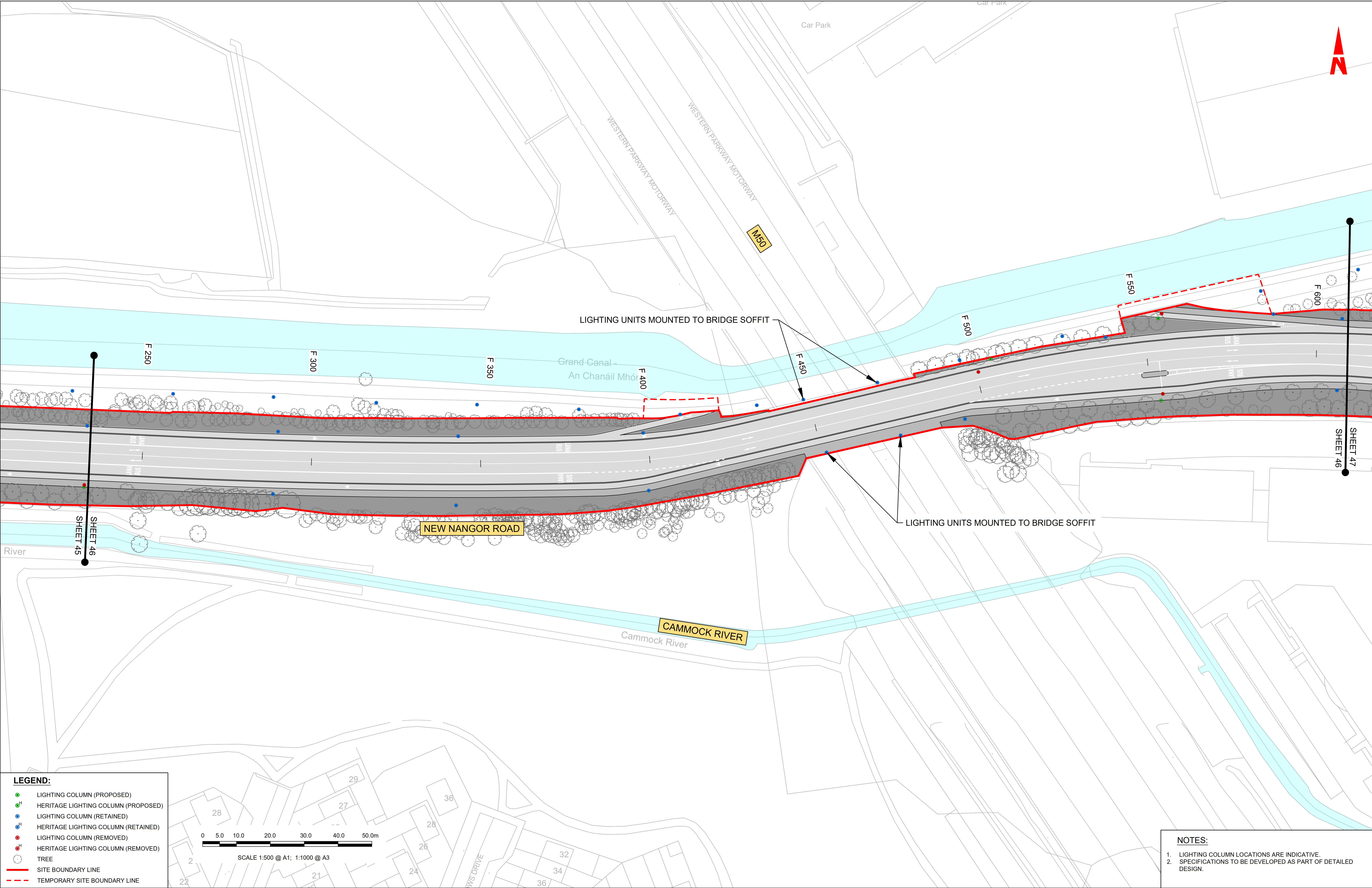
MOTT MACDONALD

Client

Programme Title
**BUSCONNECTS DUBLIN
CORE BUS CORRIDORS INFRASTRUCTURE WORKS**

Drawing Title
TALLAGHT/CLONDALKIN TO CITY CENTRE CORE BUS CORRIDOR SCHEME
STREET LIGHTING

Drawing File Name BCIDA-ACM-LHT_RL-0809_XX_00-DR-EO-0045	Sheet Number 45 of 56	Status A	Rev M01
---	--------------------------	-------------	------------



LEGEND:

LIGHTING COLUMN (PROPOSED)

HERITAGE LIGHTING COLUMN (PROPOSED)

LIGHTING COLUMN (RETAINED)

HERITAGE LIGHTING COLUMN (RETAINED)

LIGHTING COLUMN (REMOVED)

HERITAGE LIGHTING COLUMN (REMOVED)

TREE

SITE BOUNDARY LINE

TEMPORARY SITE BOUNDARY LINE

Disclaimer

a. © National Transport Authority (NTA) 2023. This drawing is confidential and the copyright in it is owned by NTA. This drawing must not be either loaned, copied or otherwise reproduced in whole or in part or used for any purpose without the prior permission of NTA.

b. This drawing is to be used for the design element identified in the titlebox. Other information shown is to be considered indicative only. The drawing is to be read in conjunction with all other relevant design drawings.

c. O.S. data used for plans are printed under © Ordnance Survey Ireland Government of Ireland. All rights reserved. Licence Number 2023/OSI_NMA_180 National Transport Authority. All elevations are in metres and relate to OSI Geoid Model (OSGM15) Malin Head. All Co-ordinates are in Irish Transverse Mercator Grid (ITM) as defined by OSI active local GPS station.

d. Information concerning the position of apparatus shown on this drawing is based on drawings supplied by the utility owners and/or the utility works contractor, whilst every care has been taken in the preparation of this drawing, positions should be taken as approximate and are intended for general guidance only and no representation is made by the NTA as to the accuracy, completeness, sufficiency or otherwise of this drawing and the position of the apparatus. The information contained herein does not purport to be comprehensive or final as the apparatus is subject to being altered and/or superseded. Recipients should not rely on this information. Any liabilities are hereby expressly disclaimed.

e. The information contained herein has been provided by the NTA but does not purport to be comprehensive or final. Recipients should not rely on the information. Neither the NTA nor any of its directors, officers, employees, agents, stakeholders or advisers make any representation or warranty as to, or accept any liability or responsibility in relation to, the adequacy, accuracy, reasonableness or completeness of the information provided as part of this document or any matter on which the information is based (including but not limited to loss or damage arising as a result of reliance by recipients on the information or any part of it). Any liabilities are hereby expressly disclaimed.



Rev	Date	Dwn	Chk'd	App'd	Description
M01	23/03/23	EM	AD	CA	ISSUE FOR PHASE 4: PLANNING

Client

NTA

Údarás Náisiúnta Iompair

National Transport Authority

Date

23/03/23

Project Code

BCIDA

Scale

1:500 @ A1
1:1000 @ A3

Originator Code

ACM

Engineering Designer

AECOM

MOTT MACDONALD

Drawn

E.MINCHER

Checked

A.DUGGAN

Approved

C.ACTON

QMS Code

Programme Title

BUSCONNECTS DUBLIN
CORE BUS CORRIDORS INFRASTRUCTURE WORKS

Drawing Title

TALLAGHT/CLONDALKIN TO CITY CENTRE CORE BUS CORRIDOR SCHEME
STREET LIGHTING

Drawing File Name

BCIDA-ACM-LHT_RL-0809_XX_00-DR-EO-0046

Sheet Number

46 of 56

Status

A

Rev

M01

- NOTES:
1.

LIGHTING COLUMN LOCATIONS ARE INDICATIVE.
2.

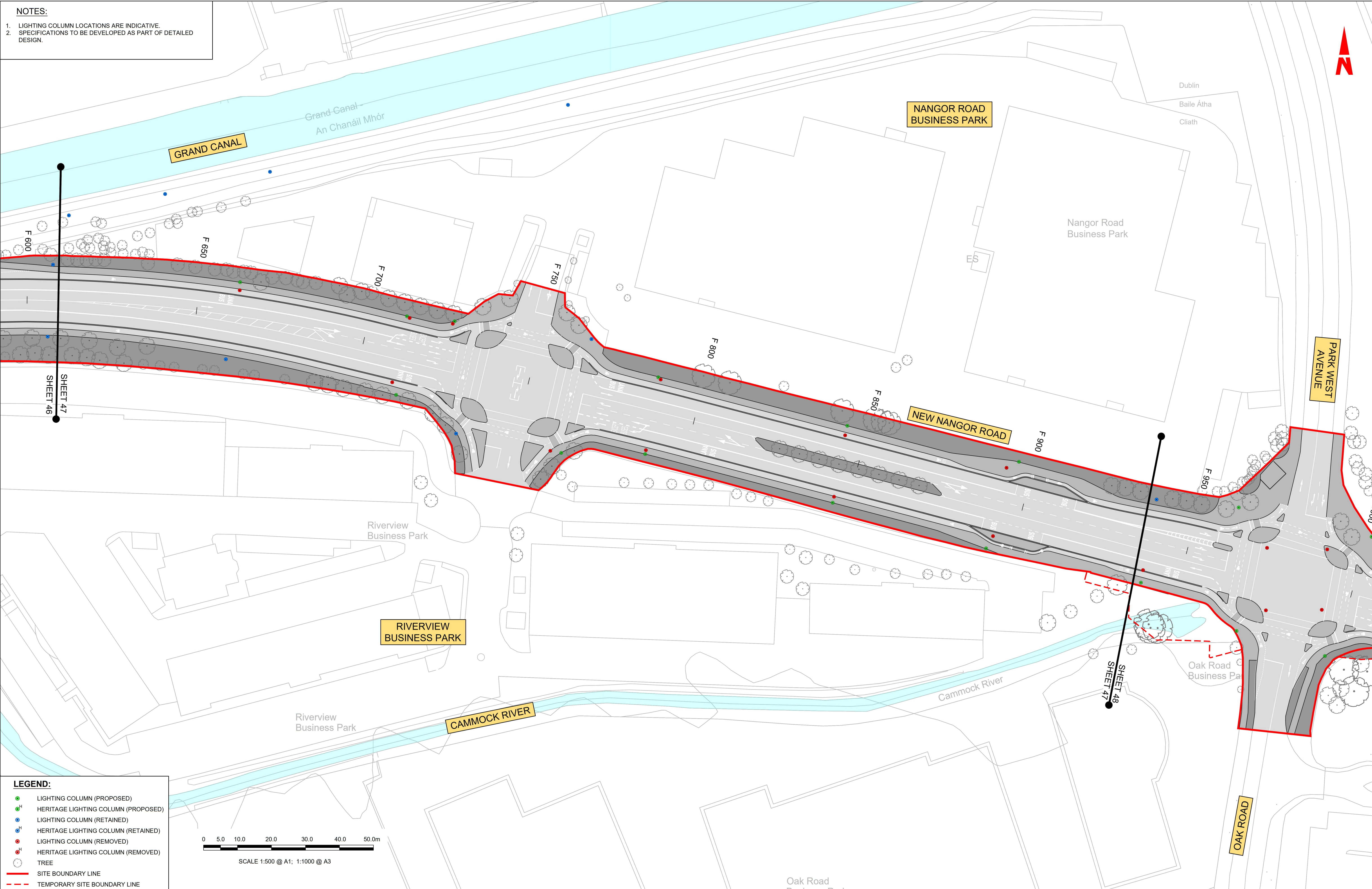
SPECIFICATIONS TO BE DEVELOPED AS PART OF DETAILED DESIGN.

DO NOT SCALE USE FIGURED DIMENSIONS ONLY

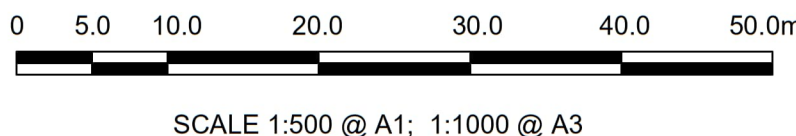
NOTES:

1. LIGHTING COLUMN LOCATIONS ARE INDICATIVE.

2. SPECIFICATIONS TO BE DEVELOPED AS PART OF DETAILED DESIGN.



- LEGEND:**
- LIGHTING COLUMN (PROPOSED)
 - HERITAGE LIGHTING COLUMN (PROPOSED)
 - LIGHTING COLUMN (RETAINED)
 - HERITAGE LIGHTING COLUMN (RETAINED)
 - LIGHTING COLUMN (REMOVED)
 - HERITAGE LIGHTING COLUMN (REMOVED)
 - TREE
 - SITE BOUNDARY LINE
 - TEMPORARY SITE BOUNDARY LINE



Disclaimer

a. © National Transport Authority (NTA) 2023. This drawing is confidential and the copyright in it is owned by NTA. This drawing must not be either loaned, copied or otherwise reproduced in whole or in part or used for any purpose without the prior permission of NTA.

b. This drawing is to be used for the design element identified in the titlebox. Other information shown is to be considered indicative only. The drawing is to be read in conjunction with all other relevant design drawings.

c. O.S. data used for plans are printed under © Ordnance Survey Ireland Government of Ireland. All rights reserved. Licence Number 2023/OSI_NMA_180 National Transport Authority. All elevations are in metres and relate to OSI Geoid Model (OSGM15) Malin Head. All Co-ordinates are in Irish Transverse Mercator Grid (ITM) as defined by OSI active local GPS station.

d. Information concerning the position of apparatus shown on this drawing is based on drawings supplied by the utility owners and/or the utility works contractor, whilst every care has been taken in the preparation of this drawing, positions should be taken as approximate and are intended for general guidance only and no representation is made by the NTA as to the accuracy, completeness, sufficiency or otherwise of this drawing and the position of the apparatus. The information contained herein does not purport to be comprehensive or final as the apparatus is subject to being altered and/or superseded. Recipients should not rely on this information. Any liabilities are hereby expressly disclaimed.

e. The information contained herein has been provided by the NTA but does not purport to be comprehensive or final. Recipients should not rely on the information. Neither the NTA nor any of its directors, officers, employees, agents, stakeholders or advisers make any representation or warranty as to, or accept any liability or responsibility in relation to, the adequacy, accuracy, reasonableness or completeness of the information provided as part of this document or any matter on which the information is based (including but not limited to loss or damage arising as a result of reliance by recipients on the information or any part of it). Any liabilities are hereby expressly disclaimed.

Project Ireland 2040

Building Ireland's Future

Rev	Date	Drm	Chk'd	App'd	Description
M01	23/03/23	EM	AD	CA	ISSUE FOR PHASE 4: PLANNING

Client

NTA
Údarás Náisiúnta Iompair
National Transport Authority

Date
23/03/23

Project Code
BCIDA

Scale
1:500 @ A1
1:1000 @ A3

Originator Code
ACM

Engineering Designer

AECOM

Checked
A.DUGGAN

Approved
C.ACTON

Programme Title
**BUSCONNECTS DUBLIN
CORE BUS CORRIDORS INFRASTRUCTURE WORKS**

Drawing Title
**TALLAGHT/CLONDALKIN TO CITY CENTRE CORE BUS CORRIDOR SCHEME
STREET LIGHTING**

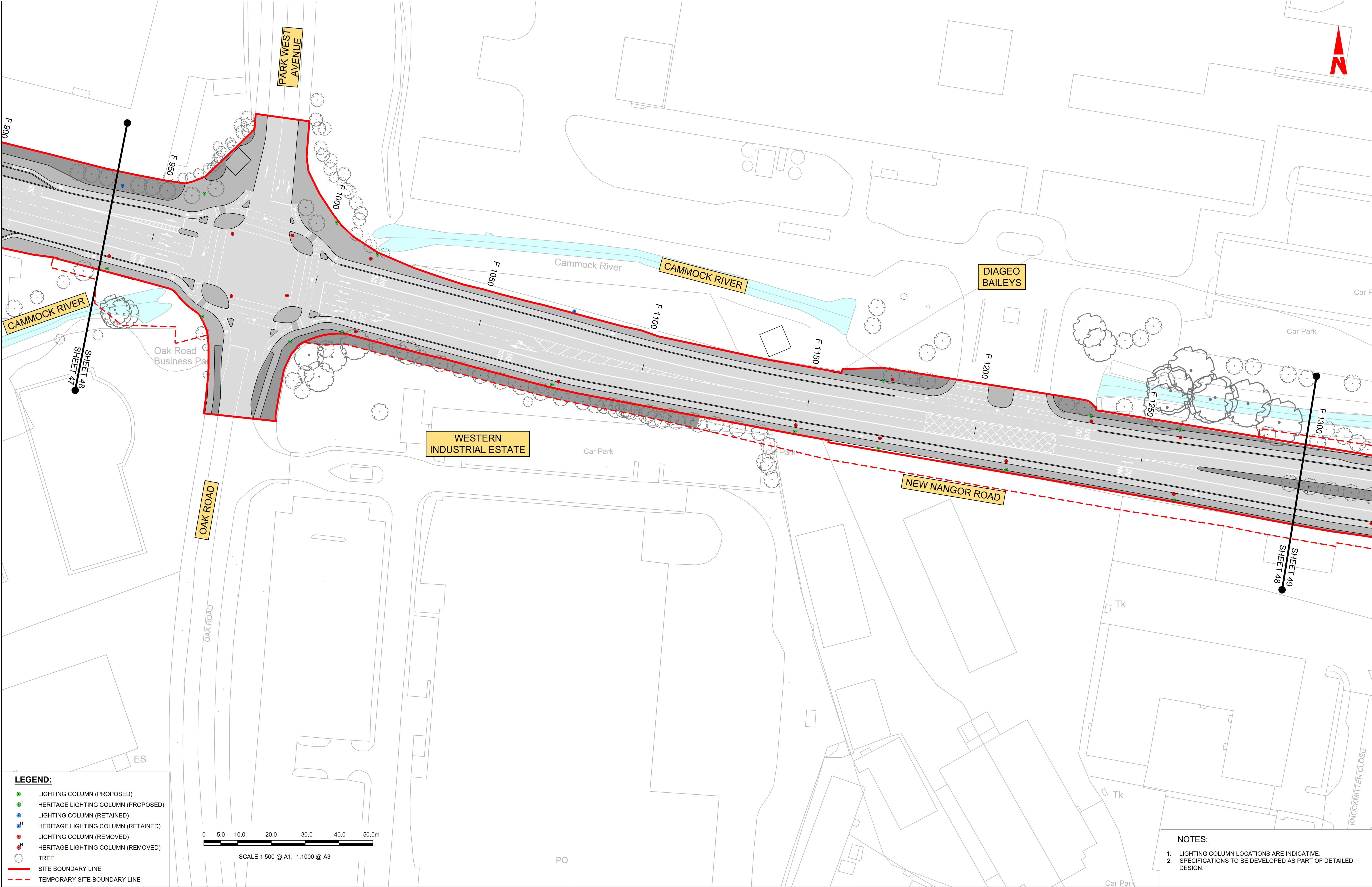
Drawing File Name
BCIDA-ACM-LHT_RL-0809_XX_00-DR-EO-0047

Sheet Number
47 of 56

Status
A

Rev
M01

DO NOT SCALE USE FIGURED DIMENSIONS ONLY



LEGEND:

- LIGHTING COLUMN (PROPOSED)
- HERITAGE LIGHTING COLUMN (PROPOSED)
- LIGHTING COLUMN (RETAINED)
- HERITAGE LIGHTING COLUMN (RETAINED)
- LIGHTING COLUMN (REMOVED)
- HERITAGE LIGHTING COLUMN (REMOVED)
- TREE
- SITE BOUNDARY LINE
- TEMPORARY SITE BOUNDARY LINE



SCALE 1:500 @ A1; 1:1000 @ A3

NOTES:

- LIGHTING COLUMN LOCATIONS ARE INDICATIVE.
- SPECIFICATIONS TO BE DEVELOPED AS PART OF DETAILED DESIGN.

Disclaimer
a. © National Transport Authority (NTA) 2023. This drawing is confidential and the copyright in it is owned by NTA. This drawing must not be either loaned, copied or otherwise reproduced in whole or in part or used for any purpose without the prior permission of NTA.
b. This drawing is to be used for the design element identified in the titlebox. Other information shown is to be considered indicative only. The drawing is to be read in conjunction with all other relevant design drawings.
c. O.S. data used for plans are printed under © Ordnance Survey Ireland Government of Ireland. All rights reserved. Licence Number 2023/OSI_NMA_180 National Transport Authority. All elevations are in metres and relate to OSI Geoid Model (OSGM15) Malin Head. All Co-ordinates are in Irish Transverse Mercator Grid (ITM) as defined by OSI active local GPS station.
d. Information concerning the position of apparatus shown on this drawing is based on drawings supplied by the utility owners and/or the utility works contractor, whilst every care has been taken in the preparation of this drawing, positions should be taken as approximate and are intended for general guidance only and no representation is made by the NTA as to the accuracy, completeness, sufficiency or otherwise of this drawing and the position of the apparatus. The information contained herein does not purport to be comprehensive or final as the apparatus is subject to being altered and/or superseded. Recipients should not rely on this information. Any liabilities are hereby expressly disclaimed.
e. The information contained herein has been provided by the NTA but does not purport to be comprehensive or final. Recipients should not rely on the information. Neither the NTA nor any of its directors, officers, employees, agents, stakeholders or advisers make any representation or warranty as to, or accept any liability or responsibility in relation to, the adequacy, accuracy, reasonableness or completeness of the information provided as part of this document or any matter on which the information is based (including but not limited to loss or damage arising as a result of reliance by recipients on the information or any part of it). Any liabilities are hereby expressly disclaimed.



Rev	Date	Drm	Chk'd	App'd	Description
M01	23/03/23	EM	AD	CA	ISSUE FOR PHASE 4: PLANNING

Client



Údarás Náisiúnta Iompair
National Transport Authority

Date

23/03/23

Project Code

BCIDA



Scale

1:500 @ A1
1:1000 @ A3

Originator Code

ACM

Engineering Designer



Drawn

E.MINCHER

Checked

A.DUGGAN

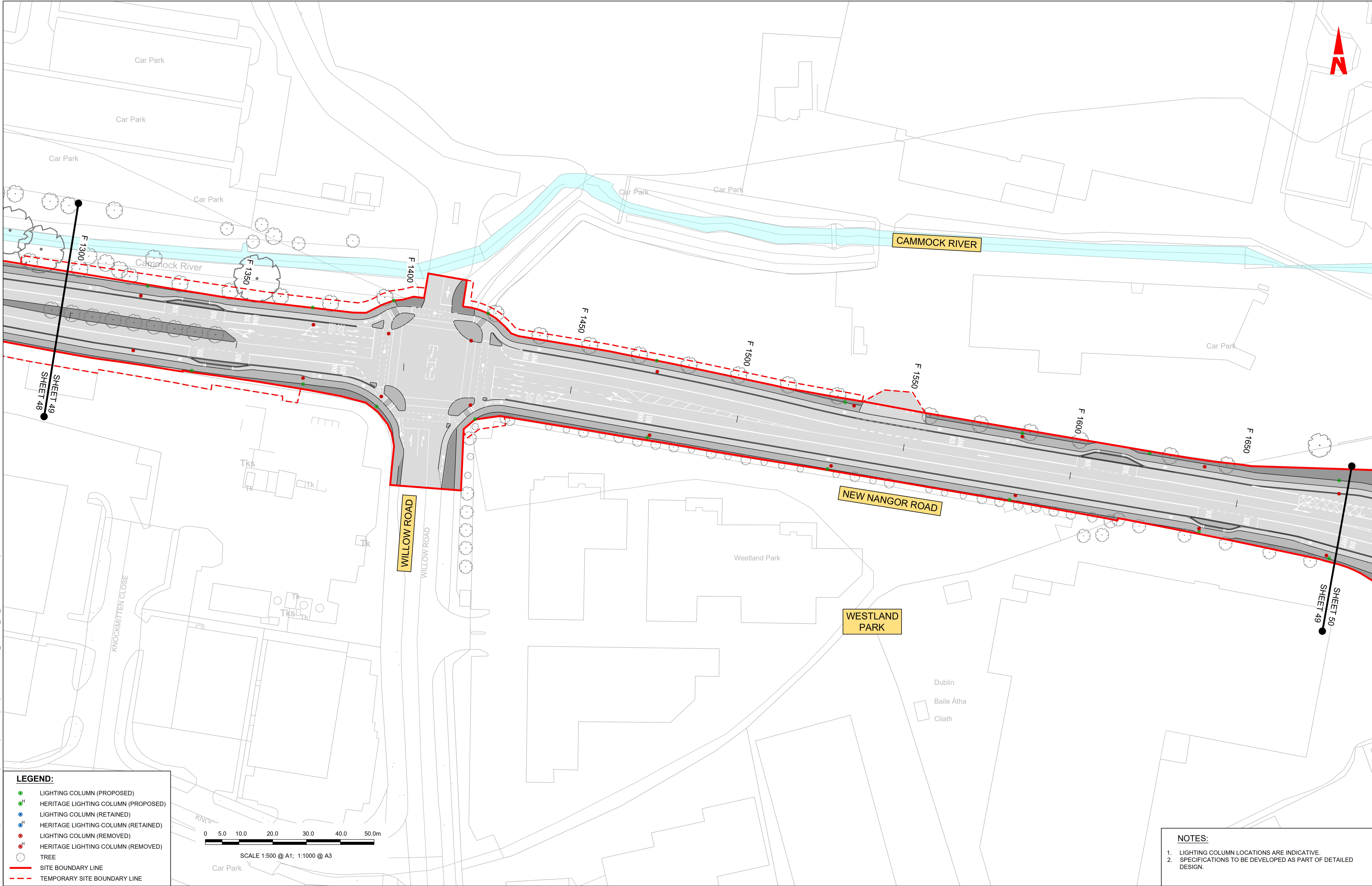
Approved

C.ACTON

QMS Code

Programme Title			
BUSCONNECTS DUBLIN CORE BUS CORRIDORS INFRASTRUCTURE WORKS			
Drawing Title			
TALLAGHT/CLONDALKIN TO CITY CENTRE CORE BUS CORRIDOR SCHEME STREET LIGHTING			
Drawing File Name			
BCIDA-ACM-LHT_RL-0809_XX_00-DR-EO-0048			
Sheet Number	Status	Rev	
48 of 56	A	M01	

C:\Users\andrew.bingham\OneDrive - AECOM Directory\Bus Connects\Tallaght Planning Phase\Lighting\BCIDA-ACM-LHT_RL-0809_XX_00-DR-EO-0049.dwg



Disclaimer

a. © National Transport Authority (NTA) 2023. This drawing is confidential and the copyright in it is owned by NTA. This drawing must not be either loaned, copied or otherwise reproduced in whole or in part or used for any purpose without the prior permission of NTA.

b. This drawing is to be used for the design element identified in the titlebox. Other information shown is to be considered indicative only. The drawing is to be read in conjunction with all other relevant design drawings.

c. O.S. data used for plans are printed under © Ordnance Survey Ireland Government of Ireland. All rights reserved. Licence Number 2023/OSI_NMA_180 National Transport Authority. All elevations are in metres and relate to OSI Geoid Model (OSGM15) Malin Head. All Co-ordinates are in Irish Transverse Mercator Grid (ITM) as defined by OSI active local GPS station.

d. Information concerning the position of apparatus shown on this drawing is based on drawings supplied by the utility owners and/or the utility works contractor, whilst every care has been taken in the preparation of this drawing, positions should be taken as approximate and are intended for general guidance only and no representation is made by the NTA as to the accuracy, completeness, sufficiency or otherwise of this drawing and the position of the apparatus. The information contained herein does not purport to be comprehensive or final as the apparatus is subject to being altered and/or superceded. Recipients should not rely on this information. Any liabilities are hereby expressly disclaimed.

e. The information contained herein has been provided by the NTA but does not purport to be comprehensive or final. Recipients should not rely on the information. Neither the NTA nor any of its directors, officers, employees, agents, stakeholders or advisers make any representation or warranty as to, or accept any liability or responsibility in relation to, the adequacy, accuracy, reasonableness or completeness of the information provided as part of this document or any matter on which the information is based (including but not limited to loss or damage arising as a result of reliance by recipients on the information or any part of it). Any liabilities are hereby expressly disclaimed.

Rev	Date	Dwn	Chk'd	App'd	Description
M01	23/03/23	EM	AD	CA	ISSUE FOR PHASE 4: PLANNING

Údarás Náisiúnta Iompair
National Transport Authority

Date
23/03/23

Project Code
BCIDA

Scale 1:500 @ A1
1:1000 @ A3

Originator Code
ACM

Engineering Designer

AECOM

QMS Code

Drawn
E.MINCHER

Checked
A.DUGGAN

Approved
C.ACTON

Client

NTA
Údarás Náisiúnta Iompair
National Transport Authority

Engineering Designer

AECOM

QMS Code

Drawn
E.MINCHER

Checked
A.DUGGAN

Approved
C.ACTON

Programme Title

**BUSCONNECTS DUBLIN
CORE BUS CORRIDORS INFRASTRUCTURE WORKS**

Drawing Title

**TALLAGHT/CLONDALKIN TO CITY CENTRE CORE BUS CORRIDOR SCHEME
STREET LIGHTING**

Drawing File Name

BCIDA-ACM-LHT_RL-0809_XX_00-DR-EO-0049

Sheet Number

49 of 56

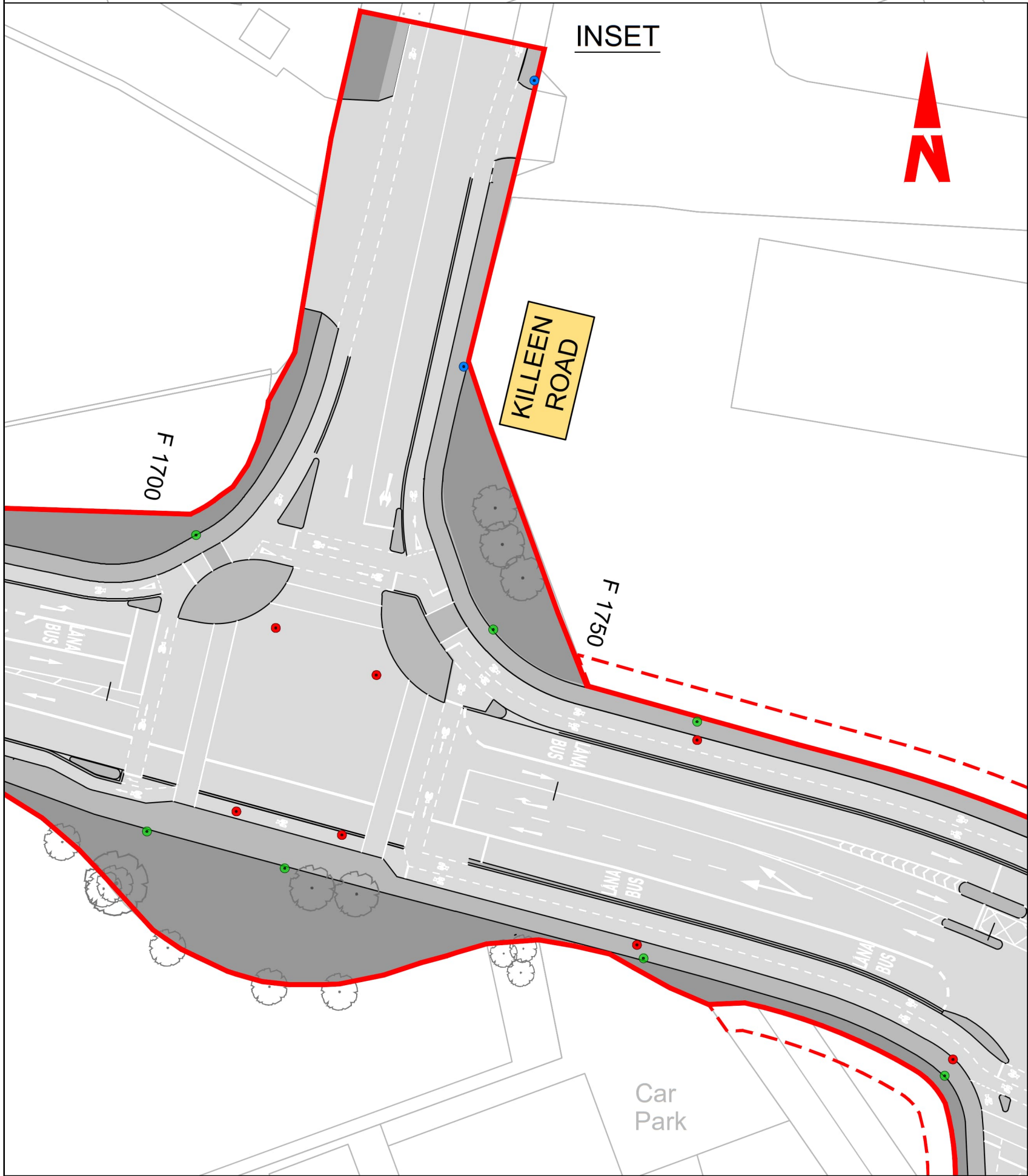
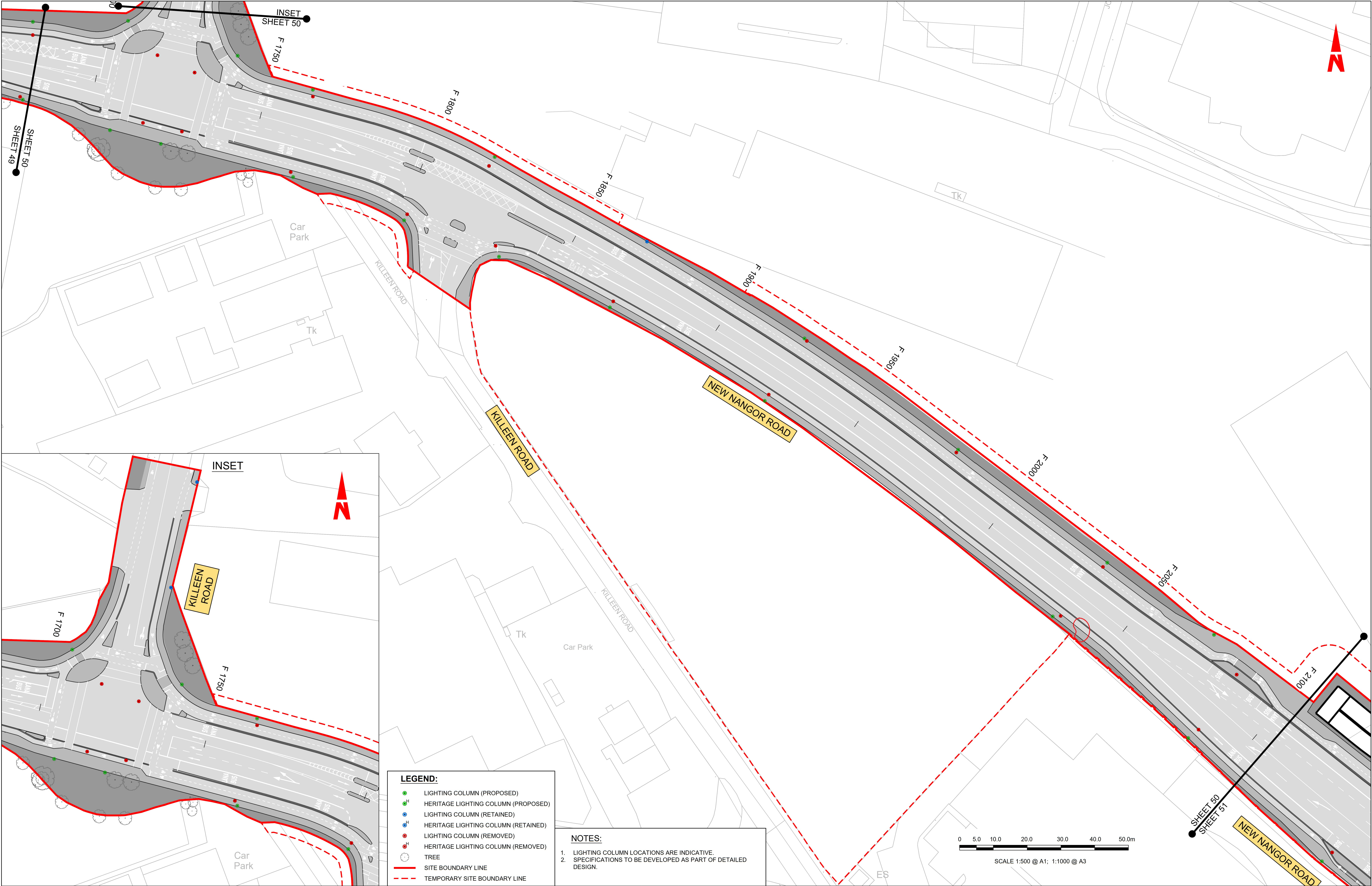
Status

A

Rev

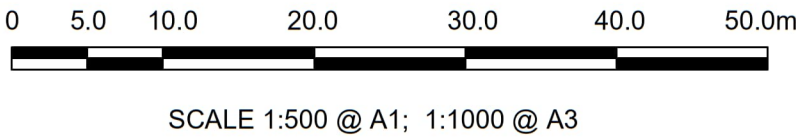
M01

DO NOT SCALE USE FIGURED DIMENSIONS ONLY



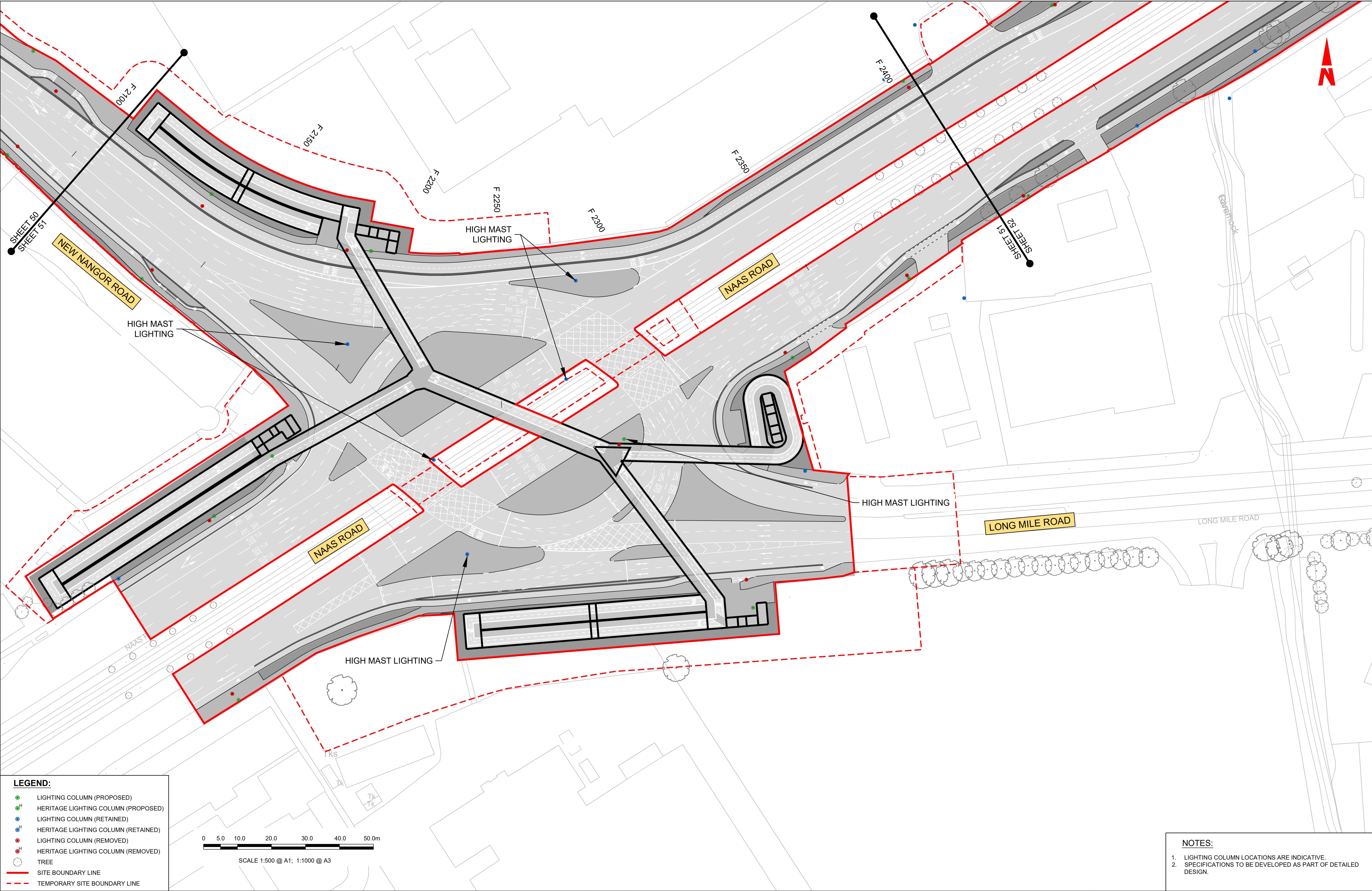
LEGEND:	
	LIGHTING COLUMN (PROPOSED)
	HERITAGE LIGHTING COLUMN (PROPOSED)
	LIGHTING COLUMN (RETAINED)
	HERITAGE LIGHTING COLUMN (RETAINED)
	LIGHTING COLUMN (REMOVED)
	HERITAGE LIGHTING COLUMN (REMOVED)
	TREE
	SITE BOUNDARY LINE
	TEMPORARY SITE BOUNDARY LINE

NOTES:	
1.	LIGHTING COLUMN LOCATIONS ARE INDICATIVE.
2.	SPECIFICATIONS TO BE DEVELOPED AS PART OF DETAILED DESIGN.



<p>Disclaimer</p> <p>a. © National Transport Authority (NTA) 2023. This drawing is confidential and the copyright in it is owned by NTA. This drawing must not be either loaned, copied or otherwise reproduced in whole or in part or used for any purpose without the prior permission of NTA.</p> <p>b. This drawing is to be used for the design element identified in the titlebox. Other information shown is to be considered indicative only. The drawing is to be read in conjunction with all other relevant design drawings.</p> <p>c. O.S. data used for plans are printed under © Ordnance Survey Ireland Government of Ireland. All rights reserved. Licence Number 2023/OSI_NMA_180 National Transport Authority. All elevations are in metres and relate to OSI Geoid Model (OSGM15) Mean Head. All Co-ordinates are in Irish Transverse Mercator Grid (ITM) as defined by OSI active local GPS station.</p> <p>d. Information concerning the position of apparatus shown on this drawing is based on drawings supplied by the utility owners and/or the utility works contractor, whilst every care has been taken in the preparation of this drawing, positions should be taken as approximate and are intended for general guidance only and no representation is made by the NTA as to the accuracy, completeness, sufficiency or otherwise of this drawing and the position of the apparatus. The information contained herein does not purport to be comprehensive or final as the apparatus is subject to being altered and/or superseded. Recipients should not rely on this information. Any liabilities are hereby expressly disclaimed.</p> <p>e. The information contained herein has been provided by the NTA but does not purport to be comprehensive or final. Recipients should not rely on the information. Neither the NTA nor any of its directors, officers, employees, agents, stakeholders or advisers make any representation or warranty as to, or accept any liability or responsibility in relation to, the adequacy, accuracy, reasonableness or completeness of the information provided as part of this document or any matter on which the information is based (including but not limited to loss or damage arising as a result of reliance by recipients on the information or any part of it). Any liabilities are hereby expressly disclaimed.</p>				<table><tr><th>Rev</th><th>Date</th><th>Drm</th><th>Chk'd</th><th>App'd</th><th>Description</th></tr><tr><td>M01</td><td>23/03/23</td><td>EM</td><td>AD</td><td>CA</td><td>ISSUE FOR PHASE 4: PLANNING</td></tr><tr><td> </td><td> </td><td> </td><td> </td><td> </td><td> </td></tr><tr><td> </td><td> </td><td> </td><td> </td><td> </td><td> </td></tr><tr><td> </td><td> </td><td> </td><td> </td><td> </td><td> </td></tr></table>	Rev	Date	Drm	Chk'd	App'd	Description	M01	23/03/23	EM	AD	CA	ISSUE FOR PHASE 4: PLANNING																			<table><tr><td colspan="2"></td></tr><tr><td>Date 23/03/23</td><td>Scale 1:500 @ A1 1:1000 @ A3</td></tr><tr><td>Project Code BCIDA</td><td>Originator Code ACM</td></tr></table>			Date 23/03/23	Scale 1:500 @ A1 1:1000 @ A3	Project Code BCIDA	Originator Code ACM	<table><tr><td colspan="2">Engineering Designer</td></tr><tr><td></td><td></td></tr><tr><td>Drawn E.MINCHER</td><td>Checked A.DUGGAN</td></tr><tr><td>Approved C.ACTON</td><td>QMS Code</td></tr></table>	Engineering Designer				Drawn E.MINCHER	Checked A.DUGGAN	Approved C.ACTON	QMS Code	<table><tr><td colspan="2">Programme Title</td></tr><tr><td colspan="2">BUSCONNECTS DUBLIN CORE BUS CORRIDORS INFRASTRUCTURE WORKS</td></tr><tr><td colspan="2">Drawing Title</td></tr><tr><td colspan="2">TALLAGHT/CLONDALKIN TO CITY CENTRE CORE BUS CORRIDOR SCHEME STREET LIGHTING</td></tr><tr><td>Drawing File Name BCIDA-ACM-LHT_RL-0809_XX_00-DR-EO-0050</td><td>Sheet Number 50 of 56</td></tr><tr><td>Status A</td><td>Rev M01</td></tr></table>	Programme Title		BUSCONNECTS DUBLIN CORE BUS CORRIDORS INFRASTRUCTURE WORKS		Drawing Title		TALLAGHT/CLONDALKIN TO CITY CENTRE CORE BUS CORRIDOR SCHEME STREET LIGHTING		Drawing File Name BCIDA-ACM-LHT_RL-0809_XX_00-DR-EO-0050	Sheet Number 50 of 56	Status A	Rev M01
Rev	Date	Drm	Chk'd	App'd	Description																																																										
M01	23/03/23	EM	AD	CA	ISSUE FOR PHASE 4: PLANNING																																																										
Date 23/03/23	Scale 1:500 @ A1 1:1000 @ A3																																																														
Project Code BCIDA	Originator Code ACM																																																														
Engineering Designer																																																															
Drawn E.MINCHER	Checked A.DUGGAN																																																														
Approved C.ACTON	QMS Code																																																														
Programme Title																																																															
BUSCONNECTS DUBLIN CORE BUS CORRIDORS INFRASTRUCTURE WORKS																																																															
Drawing Title																																																															
TALLAGHT/CLONDALKIN TO CITY CENTRE CORE BUS CORRIDOR SCHEME STREET LIGHTING																																																															
Drawing File Name BCIDA-ACM-LHT_RL-0809_XX_00-DR-EO-0050	Sheet Number 50 of 56																																																														
Status A	Rev M01																																																														

DO NOT SCALE USE FIGURED DIMENSIONS ONLY



LEGEND:

LIGHTING COLUMN (PROPOSED)

HERITAGE LIGHTING COLUMN (PROPOSED)

LIGHTING COLUMN (RETAINED)

HERITAGE LIGHTING COLUMN (RETAINED)

LIGHTING COLUMN (REMOVED)

HERITAGE LIGHTING COLUMN (REMOVED)

TREE

SITE BOUNDARY LINE

TEMPORARY SITE BOUNDARY LINE

05.010.020.030.040.050.0

SCALE 1:500 @ A1; 1:1000 @ A3

- NOTES:
1.

LIGHTING COLUMN LOCATIONS ARE INDICATIVE.
2.

SPECIFICATIONS TO BE DEVELOPED AS PART OF DETAILED DESIGN.

Disclaimer

a.

© National Transport Authority (NTA) 2023. This drawing is confidential and the copyright in it is owned by NTA. This drawing must not be either loaned, copied or otherwise reproduced in whole or in part or used for any purpose without the prior permission of NTA.

b.

This drawing is to be used for the design element identified in the titlebox. Other information shown is to be considered indicative only. The drawing is to be read in conjunction with all other relevant design drawings.

c.

O.S. data used for plans are printed under © Ordnance Survey Ireland Government of Ireland. All rights reserved. Licence Number 2023/OSI_NMA_180 National Transport Authority. All elevations are in metres and relate to OSI Geoid Model (OSGM15) Mean Head. All Co-ordinates are in Irish Transverse Mercator Grid (ITM) as defined by OSI active local GPS station.

d.

Information concerning the position of apparatus shown on this drawing is based on drawings supplied by the utility owners and/or the utility works contractor, whilst every care has been taken in the preparation of this drawing, positions should be taken as approximate and are intended for general guidance only and no representation is made by the NTA as to the accuracy, completeness, sufficiency or otherwise of this drawing and the position of the apparatus. The information contained herein does not purport to be comprehensive or final as the apparatus is subject to being altered and/or superceded. Recipients should not rely on this information. Any liabilities are hereby expressly disclaimed.

e.

The information contained herein has been provided by the NTA but does not purport to be comprehensive or final. Recipients should not rely on the information. Neither the NTA nor any of its directors, officers, employees, agents, stakeholders or advisers make any representation or warranty as to, or accept any liability or responsibility in relation to, the adequacy, accuracy, reasonableness or completeness of the information provided as part of this document or any matter on which the information is based (including but not limited to loss or damage arising as a result of reliance by recipients on the information or any part of it). Any liabilities are hereby expressly disclaimed.



Rev	Date	Dwn	Chk'd	App'd	Description
M01	23/03/23	EM	AD	CA	ISSUE FOR PHASE 4: PLANNING

Client

NTA

Údarás Náisiúnta Iompair

National Transport Authority

Date

23/03/23

Project Code

BCIDA

Scale

1:500 @ A1
1:1000 @ A3

Originator Code

ACM

Engineering Designer

AECOM

MOTT
MACDONALD

Drawn

E.MINCHER

Checked

A.DUGGAN

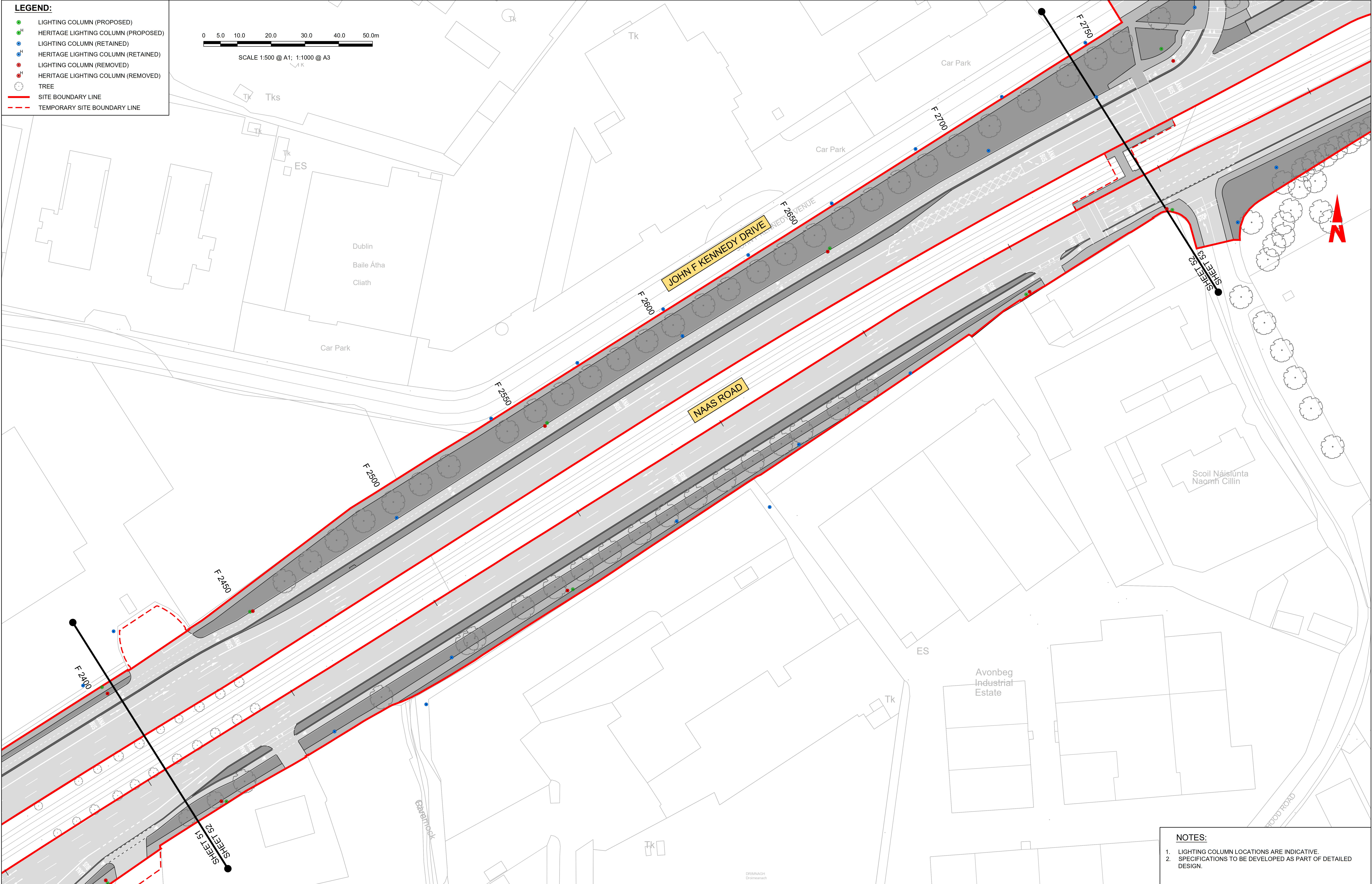
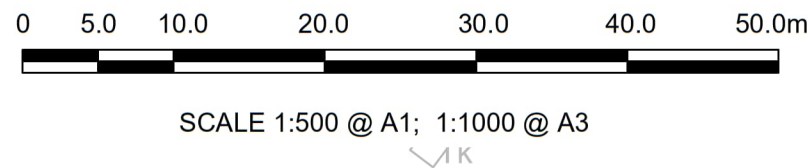
Approved

C.ACTON

QMS Code



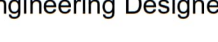

Programme Title				
BUSCONNECTS DUBLIN CORE BUS CORRIDORS INFRASTRUCTURE WORKS				
Drawing Title				
TALLAGHT/CLONDALKIN TO CITY CENTRE CORE BUS CORRIDOR SCHEME STREET LIGHTING				
Drawing File Name				
BCIDA-ACM-LHT_RL-0809_XX_00-DR-EO-0051				
Sheet Number	Status	Rev		
51 of 56	A	M01		

DO NOT SCALE USE FIGURED DIMENSIONS ONLY



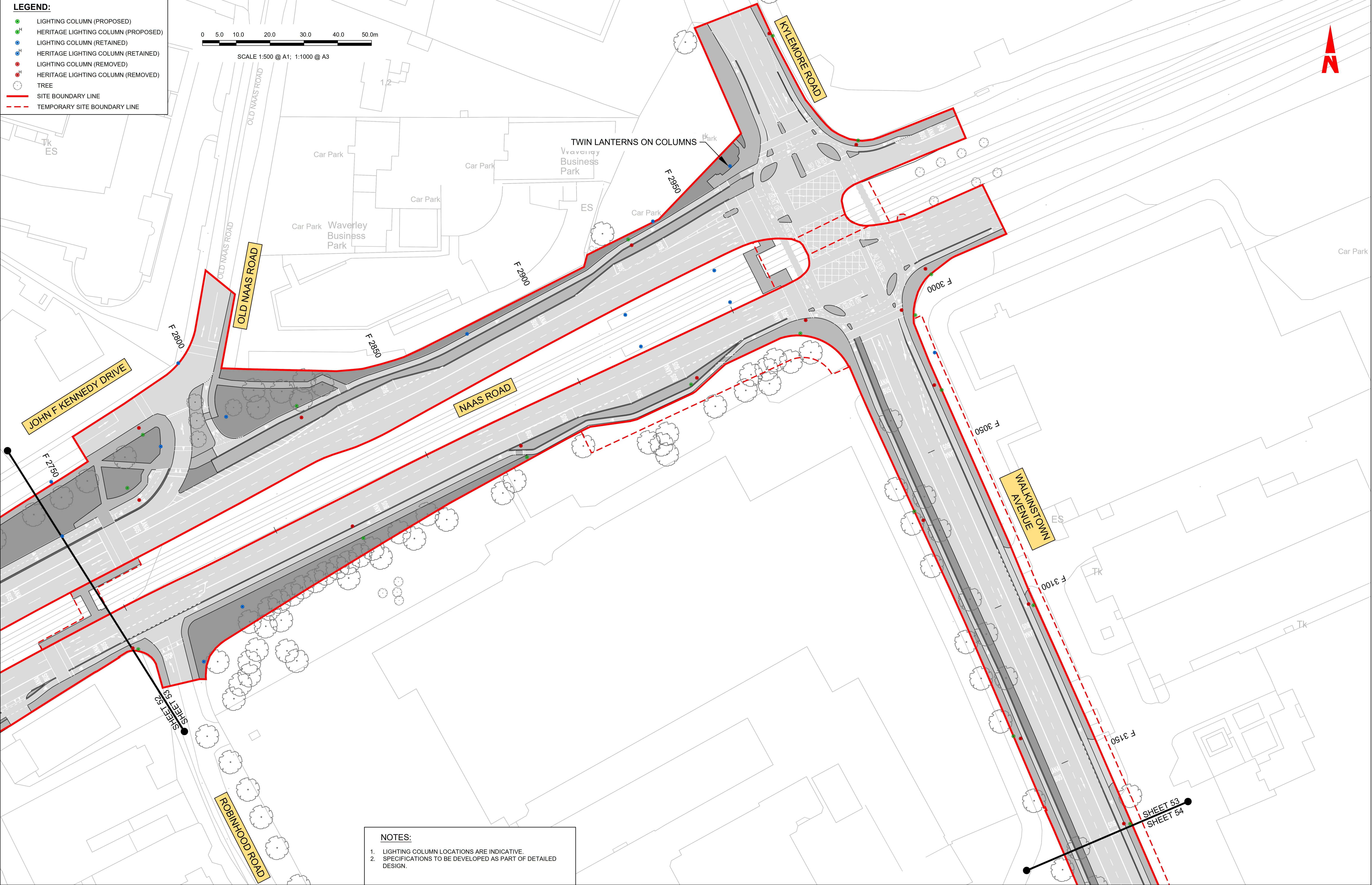
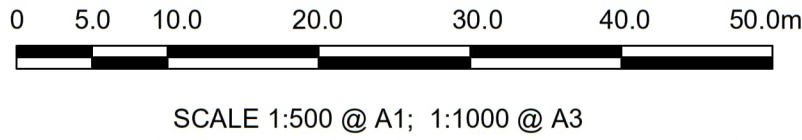
- NOTES:**
1. LIGHTING COLUMN LOCATIONS ARE INDICATIVE.
 2. SPECIFICATIONS TO BE DEVELOPED AS PART OF DETAILED DESIGN.

Disclaimer	
a.	<p>© National Transport Authority (NTA) 2023. This drawing is confidential and the copyright in it is owned by the NTA. This drawing must not be either loaned, copied or otherwise disseminated outside the NTA or used for any purpose without the prior permission of NTA.</p>
b.	<p>This drawing is to be used for the design element identified in the respective drawing title and shall not be used for any other indicative only. The drawing is to be read in conjunction with all other relevant design drawings.</p>
c.	<p>This drawing is the property of and owned by Ordnance Survey Ireland/Department of Ireland. All rights reserved. Licence granted to the National Transport Authority by Ordnance Survey Ireland.</p>
d.	<p>All elevations are in metres and relate to OSI Geoid Model (OSGM51) Mean Level. All Co-ordinates are in Irish</p>
e.	<p>Transverse Mercator Grid (ITM) as defined by OSI active local GPS station</p>
f.	<p>Information concerning the position of apparatus shown on this drawing is based on information supplied by the utility carriers and/or the utility works contractor, whilst every care has been taken in the preparation of this document, positions should be taken as approximate and no guarantee or representation is made by the NTA as to the accuracy, completeness, sufficiency or otherwise of this information.</p>
g.	<p>Information concerning the position of ITM at the location shown on this drawing does not purport to be comprehensive or final as the location may be subject to change.</p>
h.	<p>Recipients should not rely on this information. Any liabilities are hereby expressly disclaimed.</p>
i.	<p>The information contained herein has been provided by the NTA but does not purport to be comprehensive or final.</p>
j.	<p>Recipients should not rely on the information. Neither the NTA nor any of its directors, officers, employees, agents or stakeholders or advisers make any representation or warranty as to, or accept any liability or responsibility in relation to, the accuracy, completeness, sufficiency or otherwise of the information provided as part of this document or any matter on which the information is based (including but not limited to loss of or damage to property or personal injury or death) or the information or any part of it. Any liabilities are hereby expressly disclaimed.</p>

	Rev	Date	Drn	Chk'd	App'd	Description	Client	Engineering Designer	Programme Title					
	M01	23/03/23	EM	AD	CA	ISSUE FOR PHASE 4: PLANNING	 Údarás Náisiúnta Iompair National Transport Authority	 	BUSCONNECTS DUBLIN CORE BUS CORRIDORS INFRASTRUCTURE WORKS					
									Drawing Title TALLAGHT/CLONDALKIN TO CITY CENTRE CORE BUS CORRIDOR SCHEME STREET LIGHTING					
						Date 23/03/23	Scale 1:500 @ A1 1:1000 @ A3	Drawn E.MINCHER	Checked A.DUGGAN	Approved C.ACTON				
						Project Code BCIDA	Originator Code ACM	QMS Code		Drawing File Name BCIDA-ACM-LHT_RL-0809_XX_00-DR-EO-0052	Sheet Number 52 of 56	Status A	Rev M01	

LEGEND:

- LIGHTING COLUMN (PROPOSED)
- HERITAGE LIGHTING COLUMN (PROPOSED)
- LIGHTING COLUMN (RETAINED)
- HERITAGE LIGHTING COLUMN (RETAINED)
- LIGHTING COLUMN (REMOVED)
- HERITAGE LIGHTING COLUMN (REMOVED)
- TREE
- SITE BOUNDARY LINE
- TEMPORARY SITE BOUNDARY LINE



NOTES:

- LIGHTING COLUMN LOCATIONS ARE INDICATIVE.
- SPECIFICATIONS TO BE DEVELOPED AS PART OF DETAILED DESIGN.

Disclaimer

a. © National Transport Authority (NTA) 2023. This drawing is confidential and the copyright in it is owned by NTA. This drawing must not be either loaned, copied or otherwise reproduced in whole or in part or used for any purpose without the prior permission of NTA.

b. This drawing is to be used for the design element identified in the titlebox. Other information shown is to be considered indicative only. The drawing is to be read in conjunction with all other relevant design drawings.

c. O.S. data used for plans are printed under © Ordnance Survey Ireland Government of Ireland. All rights reserved. Licence Number 2023/OSI_NMA_180 National Transport Authority. All elevations are in metres and relate to OSI Geoid Model (OSGM15) Malin Head. All Co-ordinates are in Irish Transverse Mercator Grid (ITM) as defined by OSI active local GPS station.

d. Information concerning the position of apparatus shown on this drawing is based on drawings supplied by the utility owners and/or the utility works contractor, whilst every care has been taken in the preparation of this drawing, positions should be taken as approximate and are intended for general guidance only and no representation is made by the NTA as to the accuracy, completeness, sufficiency or otherwise of this drawing and the position of the apparatus. The information contained herein does not purport to be comprehensive or final as the apparatus is subject to being altered and/or superceded. Recipients should not rely on this information. Any liabilities are hereby expressly disclaimed.

e. The information contained herein has been provided by the NTA but does not purport to be comprehensive or final. Recipients should not rely on the information. Neither the NTA nor any of its directors, officers, employees, agents, stakeholders or advisers make any representation or warranty as to, or accept any liability or responsibility in relation to, the adequacy, accuracy, reasonableness or completeness of the information provided as part of this document or any matter on which the information is based (including but not limited to loss or damage arising as a result of reliance by recipients on the information or any part of it). Any liabilities are hereby expressly disclaimed.

Rev	Date	Drm	Chk'd	App'd	Description
M01	23/03/23	EM	AD	CA	ISSUE FOR PHASE 4: PLANNING

Date 23/03/23	Scale 1:500 @ A1 1:1000 @ A3
Project Code BCIDA	Originator Code ACM

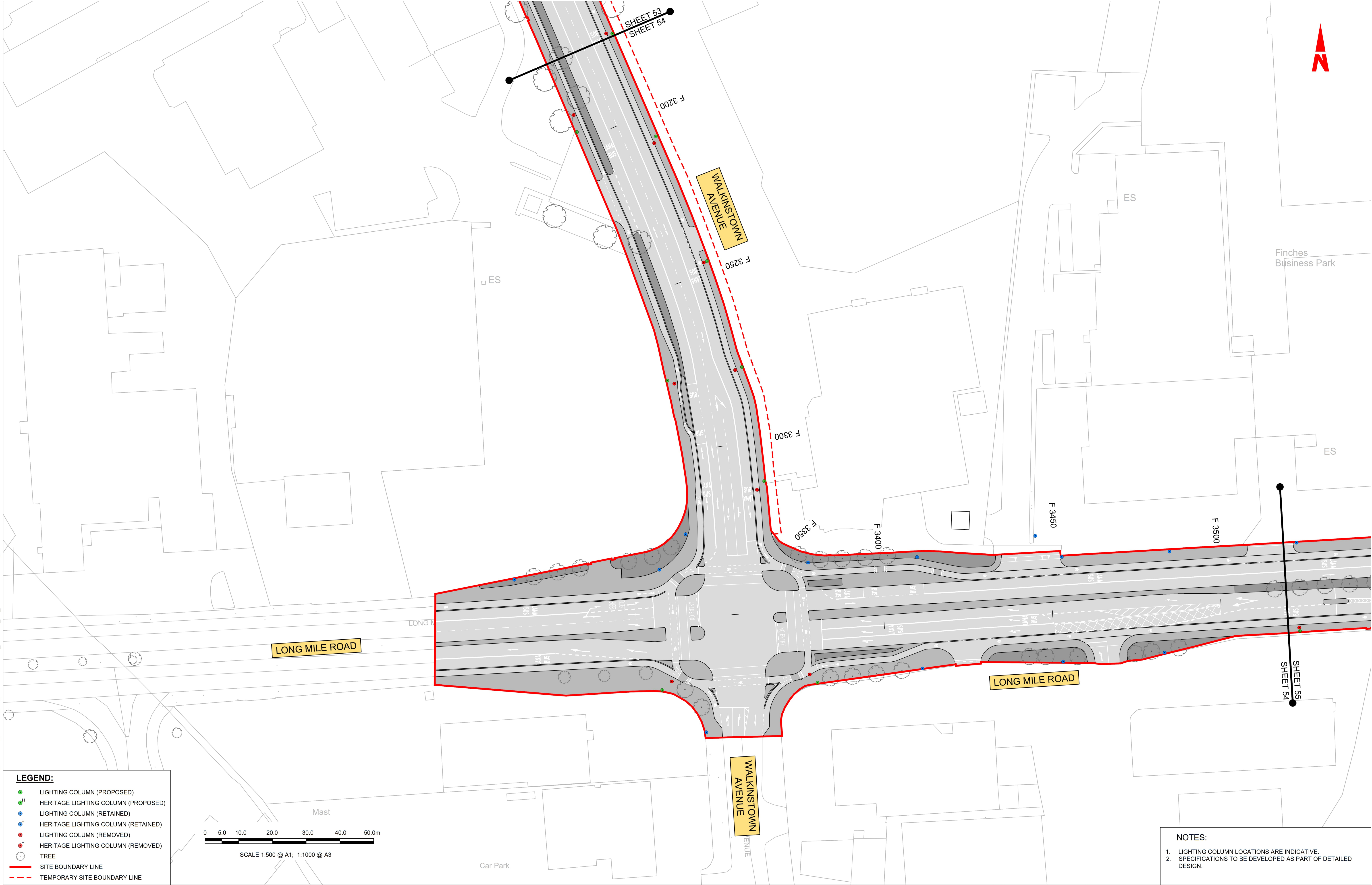
Drawn E.MINCHER	Checked A.DUGGAN	Approved C.ACTON
--------------------	---------------------	---------------------

QMS Code

Programme Title BUSCONNECTS DUBLIN CORE BUS CORRIDORS INFRASTRUCTURE WORKS			
Drawing Title TALLAGHT/CLONDALKIN TO CITY CENTRE CORE BUS CORRIDOR SCHEME STREET LIGHTING			
Drawing File Name BCIDA-ACM-LHT_RL-0809_XX_00-DR-EO-0053	Sheet Number 53 of 56	Status A	Rev M01

DO NOT SCALE USE FIGURED DIMENSIONS ONLY

C:\Users\andrew.bingham\OneDrive - AECOM Directory\Bus Connects\Tallaght Planning Phase\Lighting\BCIDA-ACM-LHT_RL-0809_XX_00-DR-EO-0054.dwg



LEGEND:

- LIGHTING COLUMN (PROPOSED)
- HERITAGE LIGHTING COLUMN (PROPOSED)
- LIGHTING COLUMN (RETAINED)
- HERITAGE LIGHTING COLUMN (RETAINED)
- LIGHTING COLUMN (REMOVED)
- HERITAGE LIGHTING COLUMN (REMOVED)
- TREE
- SITE BOUNDARY LINE
- TEMPORARY SITE BOUNDARY LINE

0 5.0 10.0 20.0 30.0 40.0 50.0m

SCALE 1:500 @ A1; 1:1000 @ A3

Project Ireland 2040
Building Ireland's Future

Disclaimer

a. © National Transport Authority (NTA) 2023. This drawing is confidential and the copyright in it is owned by NTA. This drawing must not be either loaned, copied or otherwise reproduced in whole or in part or used for any purpose without the prior permission of NTA.

b. This drawing is to be used for the design element identified in the titlebox. Other information shown is to be considered indicative only. The drawing is to be read in conjunction with all other relevant design drawings.

c. O.S. data used for plans are printed under © Ordnance Survey Ireland Government of Ireland. All rights reserved. Licence Number 2023/OSI_NMA_180 National Transport Authority. All elevations are in metres and relate to OSI Geoid Model (OSGM15) Malin Head. All Co-ordinates are in Irish Transverse Mercator Grid (ITM) as defined by OSI active local GPS station.

d. Information concerning the position of apparatus shown on this drawing is based on drawings supplied by the utility owners and/or the utility works contractor, whilst every care has been taken in the preparation of this drawing, positions should be taken as approximate and are intended for general guidance only and no representation is made by the NTA as to the accuracy, completeness, sufficiency or otherwise of this drawing and the position of the apparatus. The information contained herein does not purport to be comprehensive or final as the apparatus is subject to being altered and/or superceded. Recipients should not rely on this information. Any liabilities are hereby expressly disclaimed.

e. The information contained herein has been provided by the NTA but does not purport to be comprehensive or final. Recipients should not rely on the information. Neither the NTA nor any of its directors, officers, employees, agents, stakeholders or advisers make any representation or warranty as to, or accept any liability or responsibility in relation to, the adequacy, accuracy, reasonableness or completeness of the information provided as part of this document or any matter on which the information is based (including but not limited to loss or damage arising as a result of reliance by recipients on the information or any part of it). Any liabilities are hereby expressly disclaimed.

Rev	Date	Dwn	Chk'd	App'd	Description
M01	23/03/23	EM	AD	CA	ISSUE FOR PHASE 4: PLANNING

Client

NTA
Údarás Náisiúnta Iompair
National Transport Authority

Engineering Designer

AECOM **M** **M**
MOTT MACDONALD

Programme Title

BUSCONNECTS DUBLIN
CORE BUS CORRIDORS INFRASTRUCTURE WORKS

Drawing Title

TALLAGHT/CLONDALKIN TO CITY CENTRE CORE BUS CORRIDOR SCHEME
STREET LIGHTING

Date
23/03/23

Scale
1:500 @ A1
1:1000 @ A3

Drawn
E.MINCHER

Checked
A.DUGGAN

Approved
C.ACTON

Project Code
BCIDA

Originator Code
ACM

QMS Code

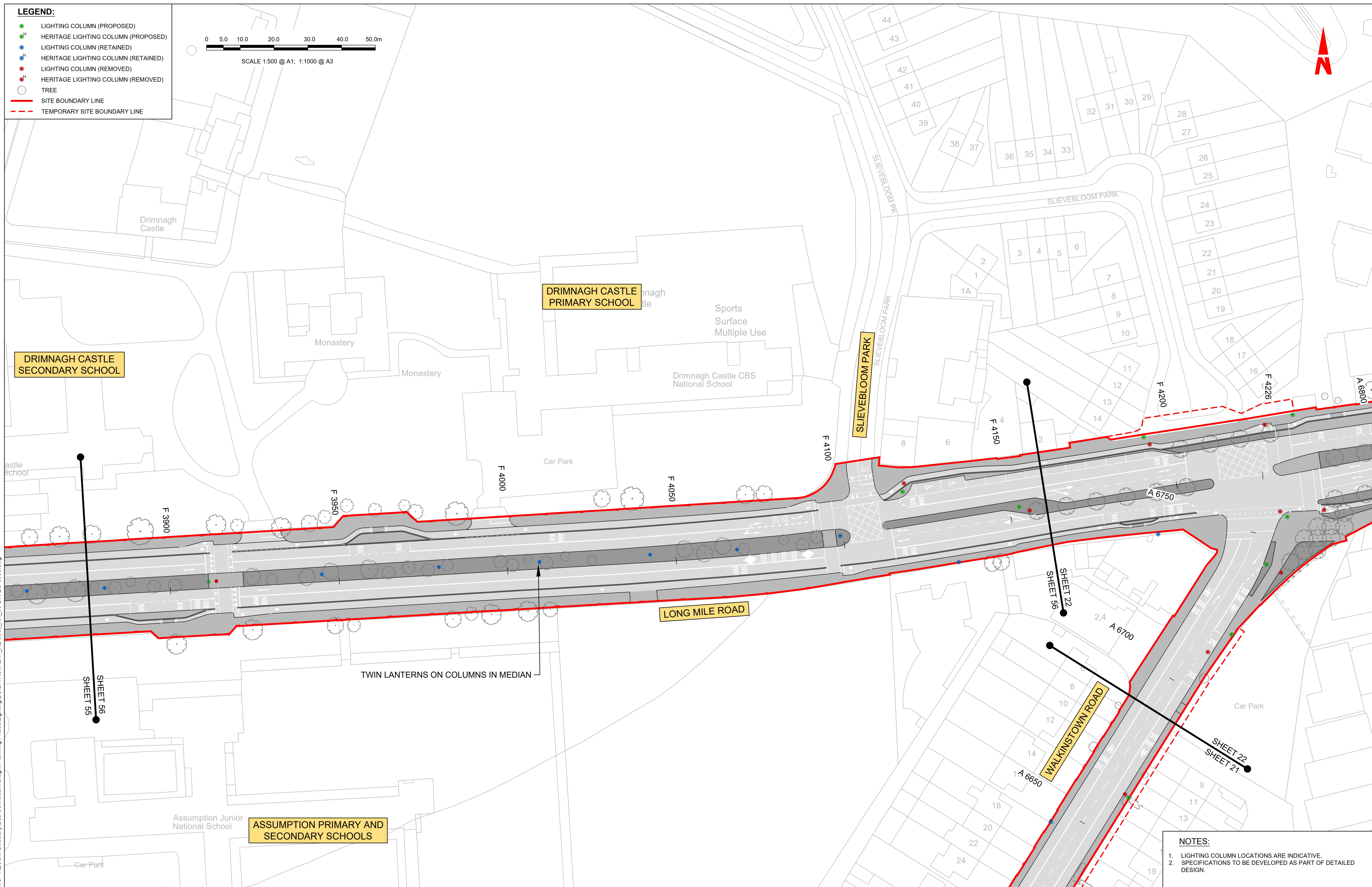
Drawing File Name
BCIDA-ACM-LHT_RL-0809_XX_00-DR-EO-0054

Sheet Number
54 of 56

Status
A

Rev
M01

DO NOT SCALE USE FIGURED DIMENSIONS ONLY



<div>Disclaimer</div> <div>a. © National Transport Authority (NTA) 2023. This drawing is confidential and the copyright in it is owned by NTA. This drawing must not be either loaned, copied or otherwise reproduced in whole or in part or used for any purpose without the prior permission of NTA.</div> <div>b. This drawing is to be used for the design element identified in the titlebox. Other information shown is to be considered indicative only. The drawing is to be read in conjunction with all other relevant design drawings.</div> <div>c. D.S. data used for plans are printed under © Ordnance Survey Ireland Government of Ireland. All rights reserved. Licence Number: 2023/050. MMA, 160 National Transport Authority. All elevations are in metres and relate to OSI Geoid Model (OSGM15) Mean Head. All Co-ordinates are in Irish Transverse Mercator Grid (ITM) as defined by OSI active local GPS station.</div> <div>d. Information concerning the position of apparatus shown on this drawing is based on drawings supplied by the utility owners and/or the utility works contractor, whilst every care has been taken in the preparation of this drawing, positions should be regarded as approximate and are intended for general guidance only and no representation is made by the NTA as to the accuracy, completeness, sufficiency or otherwise of this drawing and the position of the apparatus. The information contained herein does not purport to be comprehensive or final as the apparatus is subject to being altered and/or superseded. Recipients should not rely on this information. Any liabilities are hereby expressly disclaimed.</div> <div>e. The information contained herein has been provided by the NTA but does not purport to be comprehensive or final. Recipients should not rely on the information. Neither the NTA nor any of its directors, officers, employees, agents, stakeholders or advisers make any representation or warranty as to, or accept any liability or responsibility in relation to, the design, accuracy, reasonableness or completeness of the information provided as part of this document or any matter on which the information is based (including but not limited to loss or damage arising as a result of reliance by recipients on the information or any part of it). Any liabilities are hereby expressly disclaimed.</div>						<div>Rev</div> <div>Date</div> <div>Dm</div> <div>Chk'd</div> <div>App'd</div> <div>Description</div>						<div>Client</div> <div><div><div><div><div><div></div><div>NTA</div><div>Udaráis Náisiúnta Iompair</div><div>National Transport Authority</div></div></div><div><div><div><div><div></div><div>Project Ireland 2040</div><div>Building Ireland's Future</div></div></div></div></div></div><div>Engineering Designer</div><div><div><div><div><div></div><div>AECOM</div><div>MOTT MACDONALD</div></div></div><div><div><div><div></div><div>M</div><div>M</div></div></div></div></div><div>Programme Title</div><div><div><div><div><div></div><div>BUSCONNECTS DUBLIN</div><div>CORE BUS CORRIDORS INFRASTRUCTURE WORKS</div></div></div><div><div><div><div></div><div>Drawing Title</div><div>TALLAGHT/CLONALKIN TO CITY CENTRE CORE BUS CORRIDOR SCHEME</div><div>STREET LIGHTING</div></div></div></div></div></div></div></div></div>						<div>Date</div> <div>23/03/23</div> <div>Scale</div> <div>1:500 @ A1</div> <div>1:1000 @ A3</div> <div>Drawn</div> <div>E.MINCHER</div> <div>Checked</div> <div>A.DUGGAN</div> <div>Approved</div> <div>C.ACTON</div>						<div>Project Code</div> <div>BCIDA</div> <div>Originator Code</div> <div>ACM</div> <div>QMS Code</div> <div>BCIDA-ACM-LHT_RL-0809_XX_00-DR-EO-0056</div> <div>Drawing File Name</div> <div>BCIDA-ACM-LHT_RL-0809_XX_00-DR-EO-0056</div> <div>Sheet Number</div> <div>56 of 56</div> <div>Status</div> <div>A</div> <div>Rev</div> <div>M01</div>					
--	--	--	--	--	--	---	--	--	--	--	--	---	--	--	--	--	--	---	--	--	--	--	--	--	--	--	--	--	--