

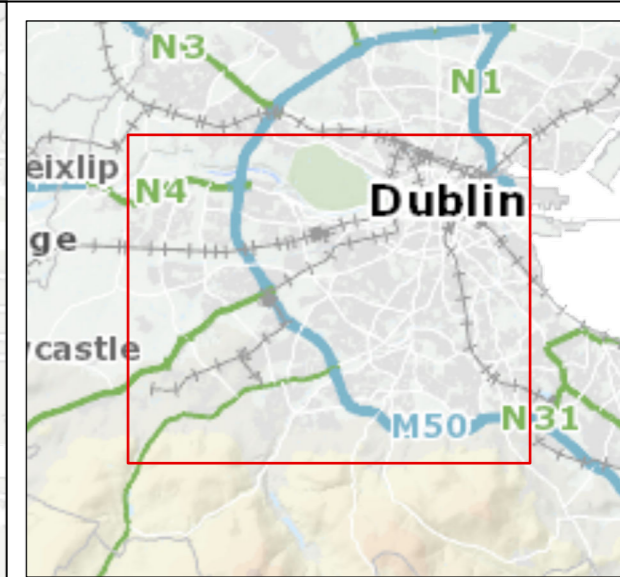
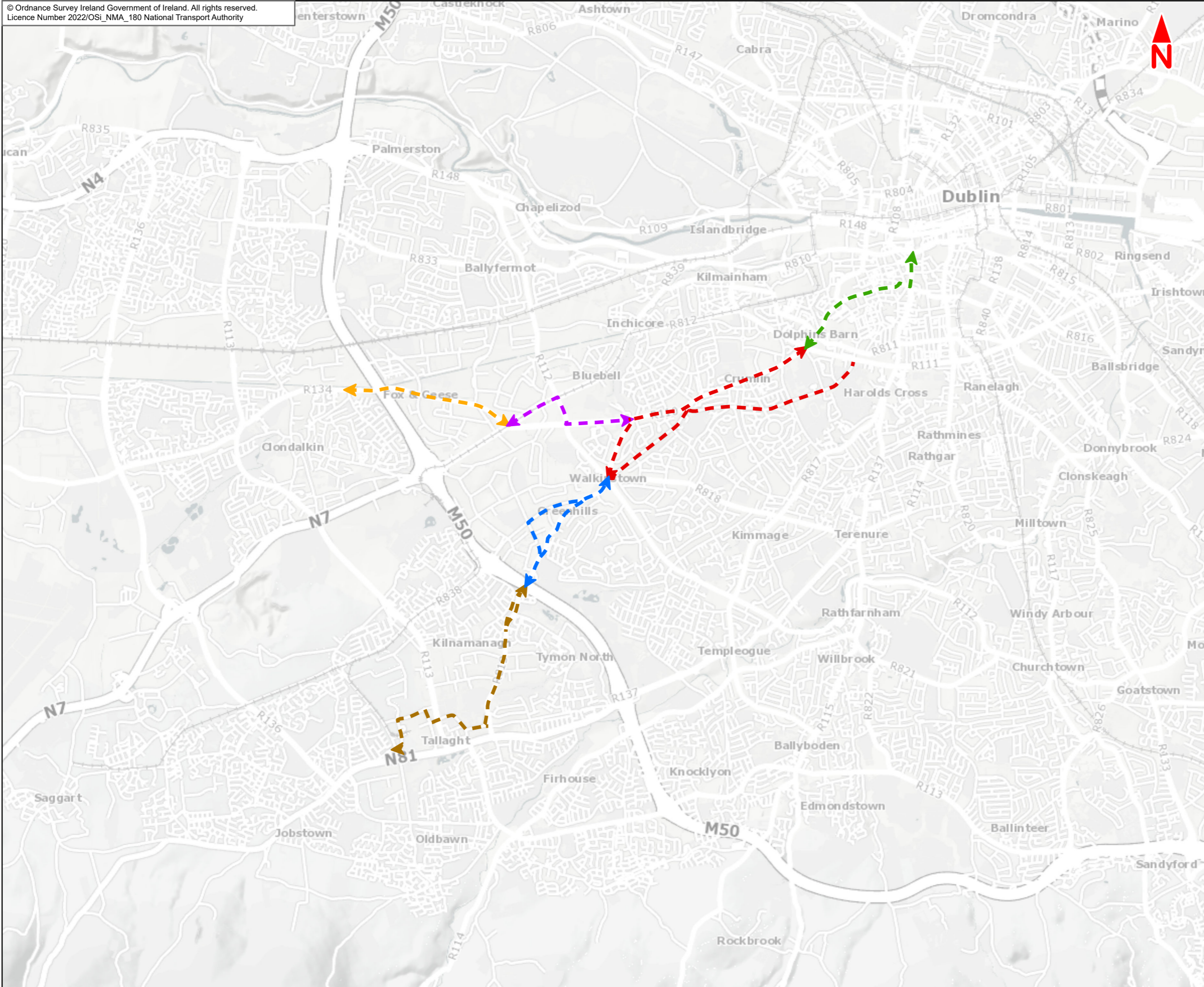
The background is a vibrant yellow. It is decorated with several abstract geometric shapes in shades of blue, teal, and white. These include circles, semi-circles, and rounded rectangular shapes, some of which are layered or overlapping. The shapes are scattered across the page, with a concentration in the top right and bottom left corners.

TIA Appendix 3

Maps

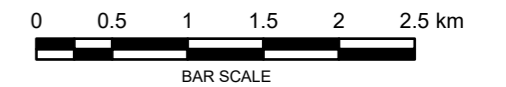
6.1
Proposed Scheme
Extents





- Legend :**
- Section 1**
Tallaght to Ballymount
 - Section 2**
Ballymount to Crumlin
 - Section 3**
Crumlin to Grand Canal
 - Section 4**
Grand Canal to Christchurch
 - Section 5**
Woodford Walk / New Nangor Road Junction to Long Mile Road / Naas Road / New Nagor Road Junction
 - Section 6**
Long Mile Road / Naas Road / New Nangor Road Junction to Drimnagh

This drawing is not to be used in whole or in part other than for the intended purpose and project as defined on this drawing. Contains Irish Public Sector Data licensed under a Creative Commons Attribution 4.0 International (CCBY4.0) licence



Disclaimer
a. © National Transport Authority (NTA) 2022. This drawing is confidential and the copyright in it is owned by NTA. This drawing must not be either loaned, copied or otherwise reproduced in whole or in part or used for any purpose without the prior permission of NTA.
b. This drawing is to be used for the design element identified in the titleblock. Other information shown is to be considered indicative only. The drawing is to be read in conjunction with all other relevant design drawings.
c. O.S. data used for plans are printed under © Ordnance Survey Ireland Government of Ireland. All rights reserved. Licence Number 2022/OSI_NMA_180 National Transport Authority. All elevations are in metres and relate to OSI Geoid Model (OSGM15) Mean Head. All Co-ordinates are in Irish

Transverse Mercator Grid (ITM) as defined by OSI active local GPS station.
d. Information concerning the position of apparatus shown on this drawing is based on drawings supplied by the utility owners and/or the utility works contractor, whilst every care has been taken in the preparation of this drawing, positions should be taken as approximate and are intended for general guidance only and no representation is made by the NTA as to the accuracy, completeness, sufficiency or otherwise of this drawing and the position of the apparatus. The information contained herein does not purport to be comprehensive or final as the apparatus is subject to being altered and/or superseded. Recipients should not rely on this information. Any liabilities are hereby expressly disclaimed.

e. The information contained herein has been provided by the NTA but does not purport to be comprehensive or final. Recipients should not rely on the information. Neither the NTA nor any of its directors, officers, employees, agents, stakeholders or advisers make any representation or warranty as to, or accept any liability or responsibility in relation to, the adequacy, accuracy, reasonableness or completeness of the information provided as part of this document or any matter on which the information is based (including but not limited to loss or damage arising as a result of reliance by recipients on the information or any part of it. Any liabilities are hereby expressly disclaimed.



Rev	Date	Drn	Chk'd	App'd	Description
M01	Mar 2023	HCH	GM	DK	ISSUE FOR PHASE 4 : PLANNING

Client
NTA
Udarás Náisiúnta Iompair
National Transport Authority

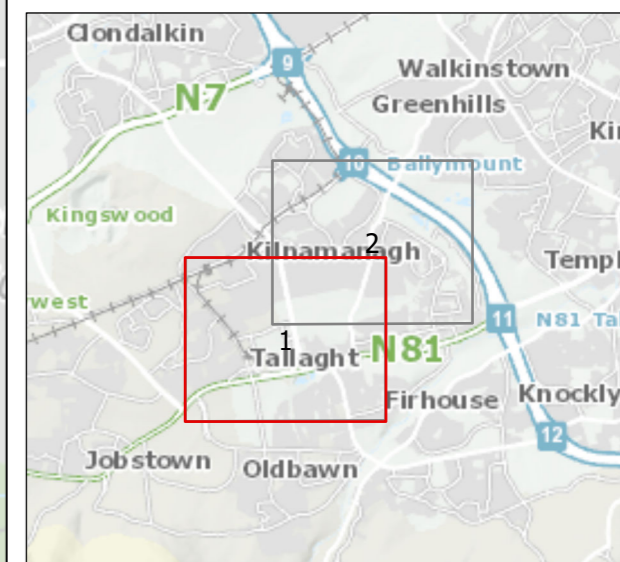
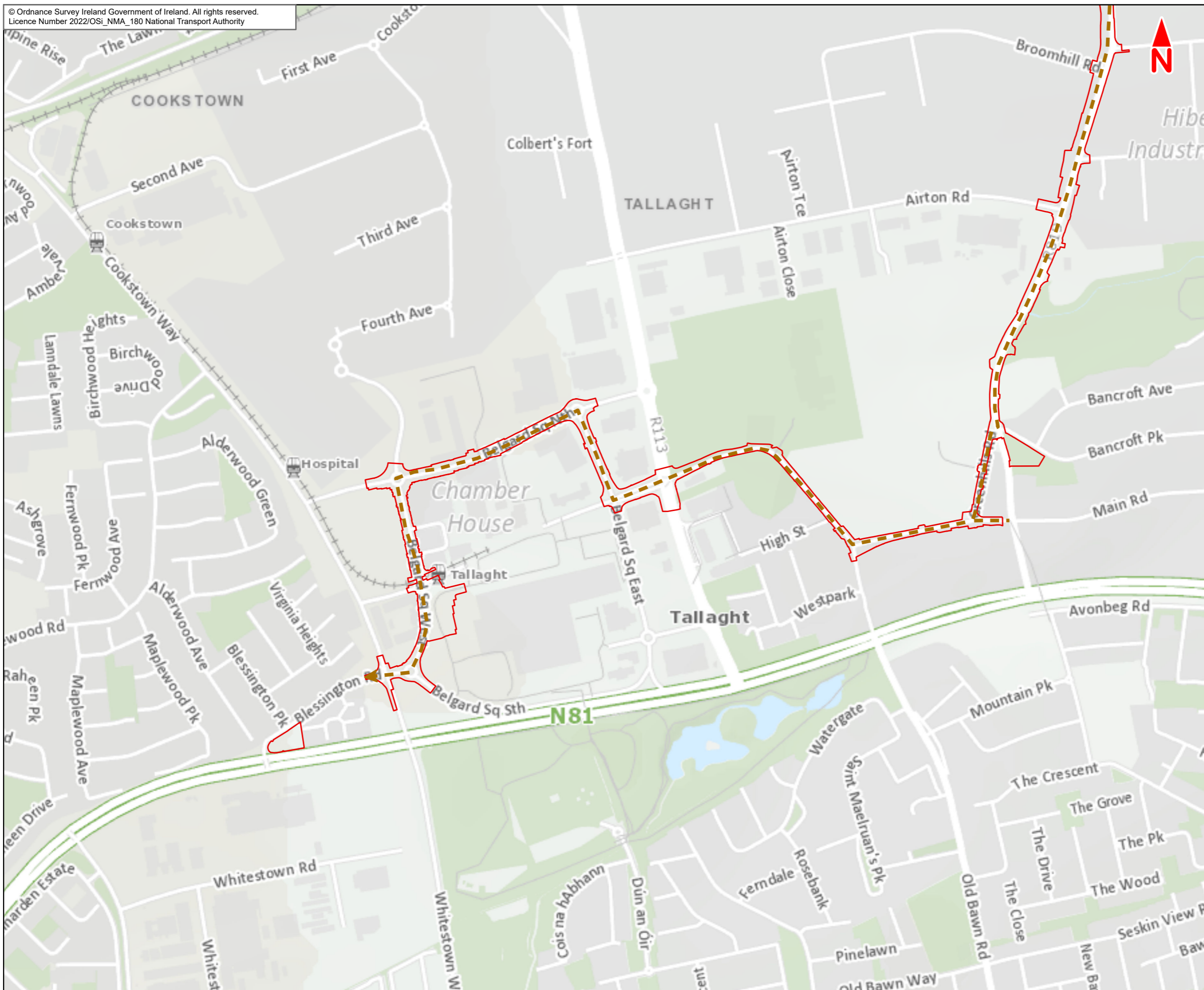
Consultant
JACOBS
ARUP SYSTRA

Programme Title BUSCONNECTS DUBLIN CORE BUS CORRIDORS INFRASTRUCTURE WORKS				
Drawing Title Tallaght/Clondalkin to City Centre Core Bus Corridor Scheme Figure 6.1 Proposed Scheme Extents				
Drawing File Name BCIDE-JAC-ENV_TT-0809_XX_00-DR-GG-0003	Sheet Number 1 of 1	Status A	Rev M01	

Date 27/03/2023	Scale @ A3 1:50 000	Drawn HCH	Checked GM	Approved DK
Project Code BCIDE	Originator Code JAC	QMS Code		

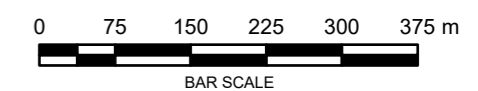
6.2a
Corridor Sections





Legend :
 Tallaght/Clondalkin to City Centre Core Bus Corridor Scheme
Section 1
 Tallaght to Ballymount

This drawing is not to be used in whole or in part other than for the intended purpose and project as defined on this drawing. Contains Irish Public Sector Data licensed under a Creative Commons Attribution 4.0 International (CCBY4.0) licence



Disclaimer
 a. © National Transport Authority (NTA) 2022. This drawing is confidential and the copyright in it is owned by NTA. This drawing must not be either loaned, copied or otherwise reproduced in whole or in part or used for any purpose without the prior permission of NTA.
 b. This drawing is to be used for the design element identified in the titleblock. Other information shown is to be considered indicative only. The drawing is to be read in conjunction with all other relevant design drawings.
 c. O.S. data used for plans are printed under © Ordnance Survey Ireland Government of Ireland. All rights reserved. Licence Number 2022/OSI_NMA_180 National Transport Authority. All elevations are in metres and relate to OSi Geoid Model (OSGM15) Mean Head. All Co-ordinates are in Irish Transverse Mercator Grid (ITM) as defined by OSi active local GPS station.
 d. Information concerning the position of apparatus shown on this drawing is based on drawings supplied by the utility owners and/or the utility works contractor, whilst every care has been taken in the preparation of this drawing, positions should be taken as approximate and are intended for general guidance only and no representation is made by the NTA as to the accuracy, completeness, sufficiency or otherwise of this drawing and the position of the apparatus. The information contained herein does not purport to be comprehensive or final as the apparatus is subject to being altered and/or superceded. Recipients should not rely on this information. Any liabilities are hereby expressly disclaimed.
 e. The information contained herein has been provided by the NTA but does not purport to be comprehensive or final. Recipients should not rely on the information. Neither the NTA nor any of its directors, officers, employees, agents, stakeholders or advisers make any representation or warranty as to, or accept any liability or responsibility in relation to, the adequacy, accuracy, reasonableness or completeness of the information provided as part of this document or any matter on which the information is based (including but not limited to loss or damage arising as a result of reliance by recipients on the information or any part of it. Any liabilities are hereby expressly disclaimed.



Rev	Date	Drn	Chk'd	App'd	Description
M01	Mar 2023	LF	GM	DK	ISSUE FOR PHASE 4 : PLANNING

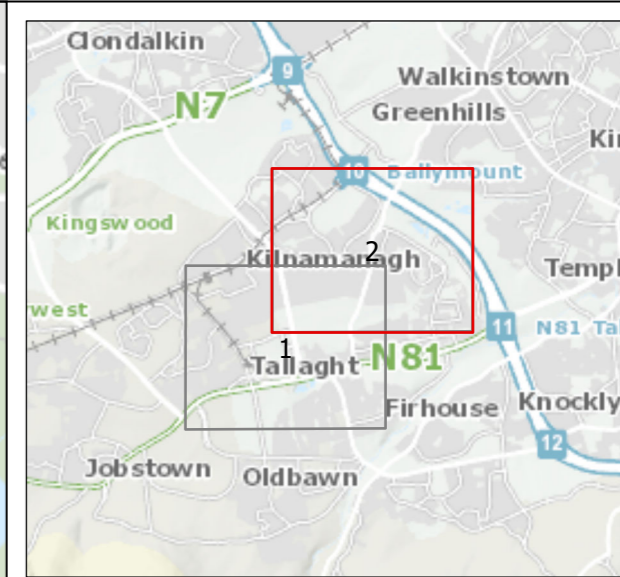
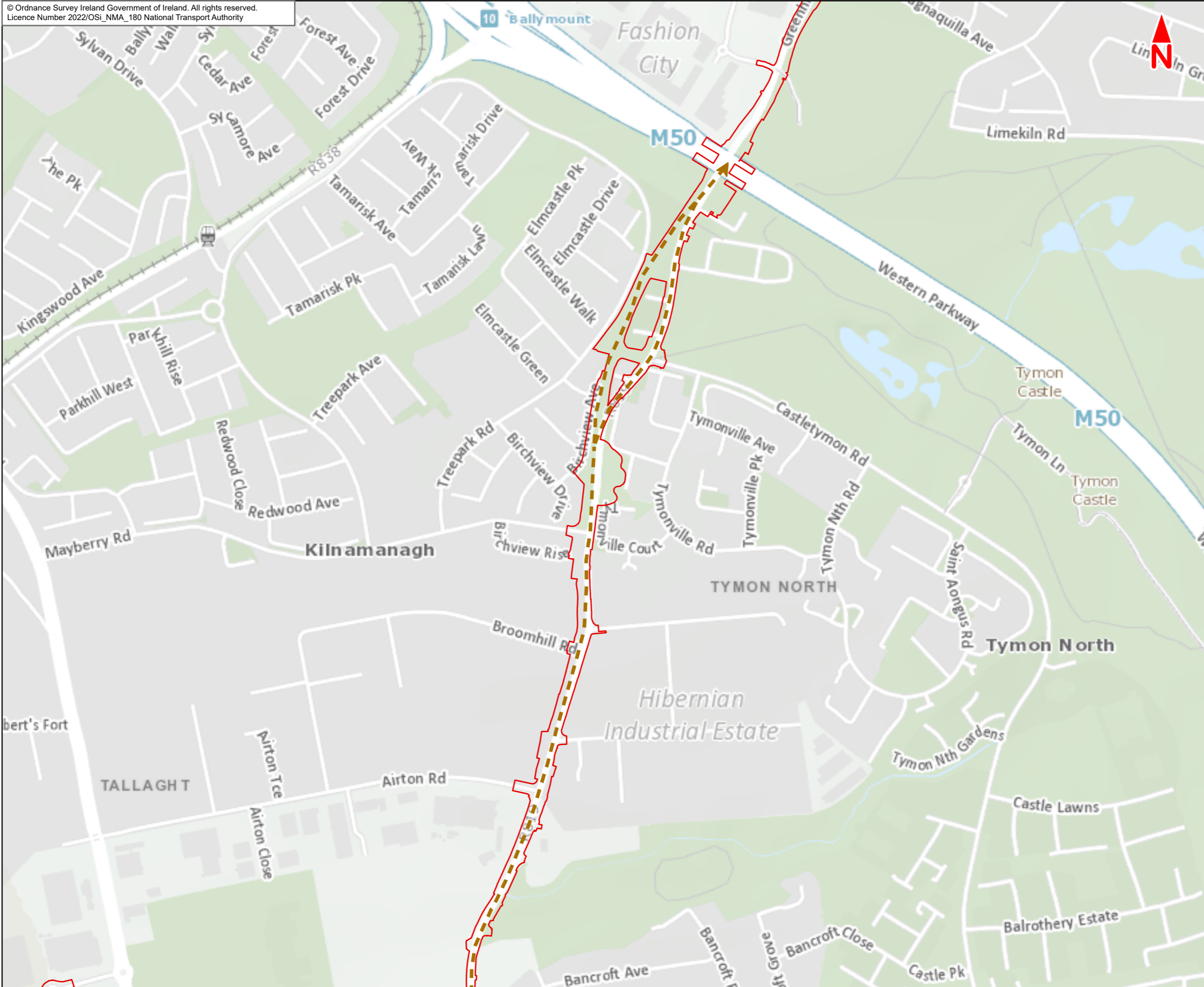
Client: **NTA**
Udarás Náisiúnta Iompair
National Transport Authority

Consultant: **JACOBS ARUP SYSTRA**

Date: 27/03/2023 | Scale @ A3: 1:7 500
 Drawn: LF | Checked: GM | Approved: DK

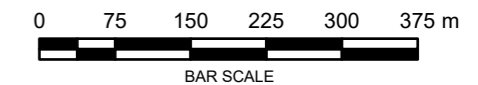
Project Code: BCIDE | Originator Code: JAC

Programme Title: BUSCONNECTS DUBLIN CORE BUS CORRIDORS INFRASTRUCTURE WORKS			
Drawing Title: Tallaght/Clondalkin to City Centre Core Bus Corridor Scheme Figure 6.2a Corridor Sections Tallaght to City Centre			
Drawing File Name: BCIDE-JAC-ENV_TT-0809_XX_00-DR-GG-0101	Sheet Number: 1 of 2	Status: A	Rev: M01



- Legend :**
- Tallaght/Clondalkin to City Centre Core Bus Corridor Scheme
 - Section 1**
 - Tallaght to Ballymount

This drawing is not to be used in whole or in part other than for the intended purpose and project as defined on this drawing. Contains Irish Public Sector Data licensed under a Creative Commons Attribution 4.0 International (CCBY4.0) licence



Disclaimer
a. © National Transport Authority (NTA) 2022. This drawing is confidential and the copyright in it is owned by NTA. This drawing must not be either loaned, copied or otherwise reproduced in whole or in part or used for any purpose without the prior permission of NTA.
b. This drawing is to be used for the design element identified in the titleblock. Other information shown is to be considered indicative only. The drawing is to be read in conjunction with all other relevant design drawings.
c. O.S. data used for plans are printed under © Ordnance Survey Ireland Government of Ireland. All rights reserved. Licence Number 2022/OSI_NMA_180 National Transport Authority. All elevations are in metres and relate to OSI Geoid Model (OSGM15) Mean Head. All Co-ordinates are in Irish

Transverse Mercator Grid (ITM) as defined by OSI active local GPS station.
d. Information concerning the position of apparatus shown on this drawing is based on drawings supplied by the utility owners and/or the utility works contractor, whilst every care has been taken in the preparation of this drawing, positions should be taken as approximate and are intended for general guidance only and no representation is made by the NTA as to the accuracy, completeness, sufficiency or otherwise of this drawing and the position of the apparatus. The information contained herein does not purport to be comprehensive or final as the apparatus is subject to being altered and/or superceded. Recipients should not rely on this information. Any liabilities are hereby expressly disclaimed.

e. The information contained herein has been provided by the NTA but does not purport to be comprehensive or final. Recipients should not rely on the information. Neither the NTA nor any of its directors, officers, employees, agents, stakeholders or advisers make any representation or warranty as to, or accept any liability or responsibility in relation to, the adequacy, accuracy, reasonableness or completeness of the information provided as part of this document or any matter on which the information is based (including but not limited to loss or damage arising as a result of reliance by recipients on the information or any part of it. Any liabilities are hereby expressly disclaimed.



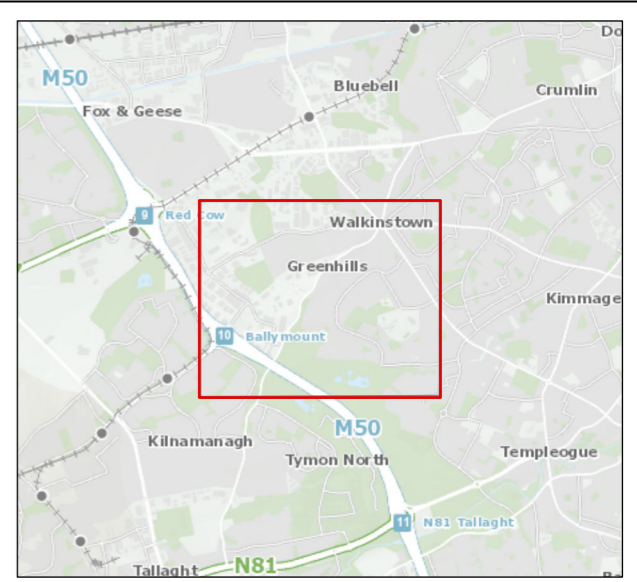
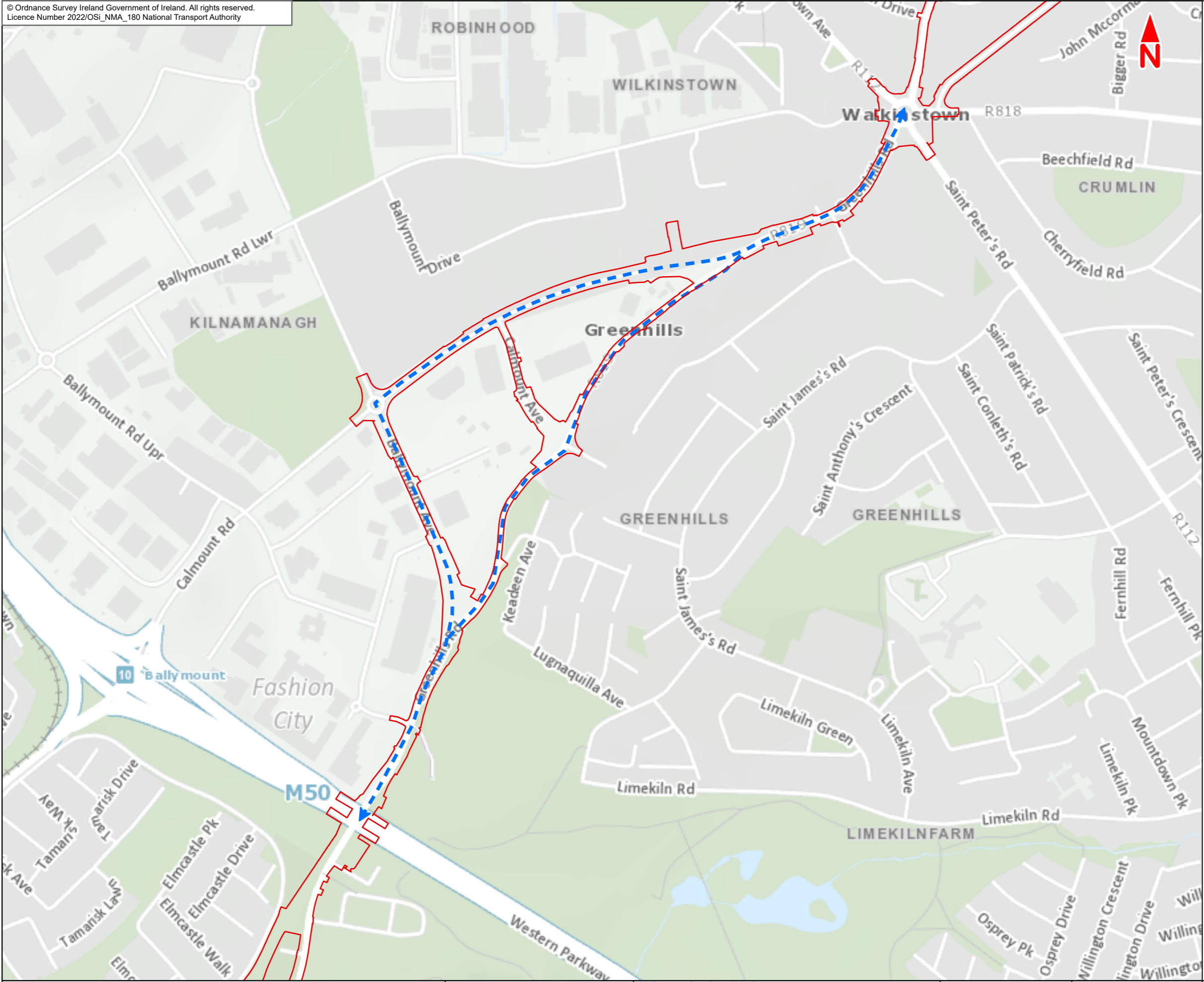
Rev	Date	Drn	Chk'd	App'd	Description
M01	Mar 2023	LF	GM	DK	ISSUE FOR PHASE 4 : PLANNING

Date	27/03/2023	Scale @ A3	1:7 500	Drawn	LF	Checked	GM	Approved	DK
Project Code	BCIDE	Originator Code	JAC	QMS Code					

Programme Title BUSCONNECTS DUBLIN CORE BUS CORRIDORS INFRASTRUCTURE WORKS			
Drawing Title Tallaght/Clondalkin to City Centre Core Bus Corridor Scheme Figure 6.2a Corridor Sections Tallaght to City Centre			
Drawing File Name	BCIDE-JAC-ENV_TT-0809_XX_00-DR-GG-0102	Sheet Number	2 of 2
Status	A	Rev	M01

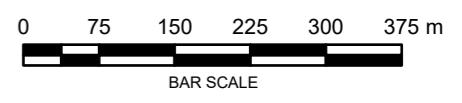
6.2b
Corridor Sections





Legend :
 Tallaght/Clondalkin to City Centre Core Bus Corridor Scheme
Section 2
 Ballymount to Crumlin

This drawing is not to be used in whole or in part other than for the intended purpose and project as defined on this drawing. Contains Irish Public Sector Data licensed under a Creative Commons Attribution 4.0 International (CCBY4.0) licence



Disclaimer
 a. © National Transport Authority (NTA) 2022. This drawing is confidential and the copyright in it is owned by NTA. This drawing must not be either loaned, copied or otherwise reproduced in whole or in part or used for any purpose without the prior permission of NTA.
 b. This drawing is to be used for the design element identified in the titleblock. Other information shown is to be considered indicative only. The drawing is to be read in conjunction with all other relevant design drawings.
 c. O.S. data used for plans are printed under © Ordnance Survey Ireland Government of Ireland. All rights reserved. Licence Number 2022/OSI_NMA_180 National Transport Authority. All elevations are in metres and relate to OSI Geoid Model (OSGM15) Mean Head. All Co-ordinates are in Irish

Transverse Mercator Grid (ITM) as defined by OSI active local GPS station.
 d. Information concerning the position of apparatus shown on this drawing is based on drawings supplied by the utility owners and/or the utility works contractor, whilst every care has been taken in the preparation of this drawing, positions should be taken as approximate and are intended for general guidance only and no representation is made by the NTA as to the accuracy, completeness, sufficiency or otherwise of this drawing and the position of the apparatus. The information contained herein does not purport to be comprehensive or final as the apparatus is subject to being altered and/or superseded. Recipients should not rely on this information. Any liabilities are hereby expressly disclaimed.

e. The information contained herein has been provided by the NTA but does not purport to be comprehensive or final. Recipients should not rely on the information. Neither the NTA nor any of its directors, officers, employees, agents, stakeholders or advisers make any representation or warranty as to, or accept any liability or responsibility in relation to, the adequacy, accuracy, reasonableness or completeness of the information provided as part of this document or any matter on which the information is based (including but not limited to loss or damage arising as a result of reliance by recipients on the information or any part of it. Any liabilities are hereby expressly disclaimed.



Rev	Date	Drn	Chk'd	App'd	Description
M01	Mar 2023	LF	GM	DK	ISSUE FOR PHASE 4 : PLANNING

Client
NTA
 Udarás Náisiúnta Iompair
 National Transport Authority

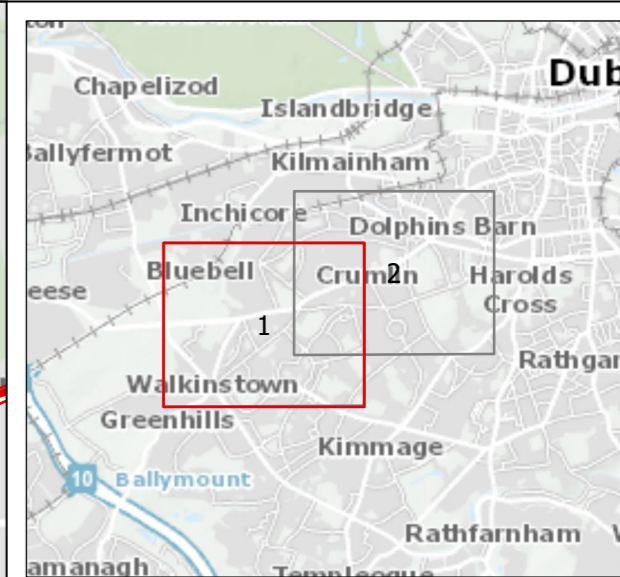
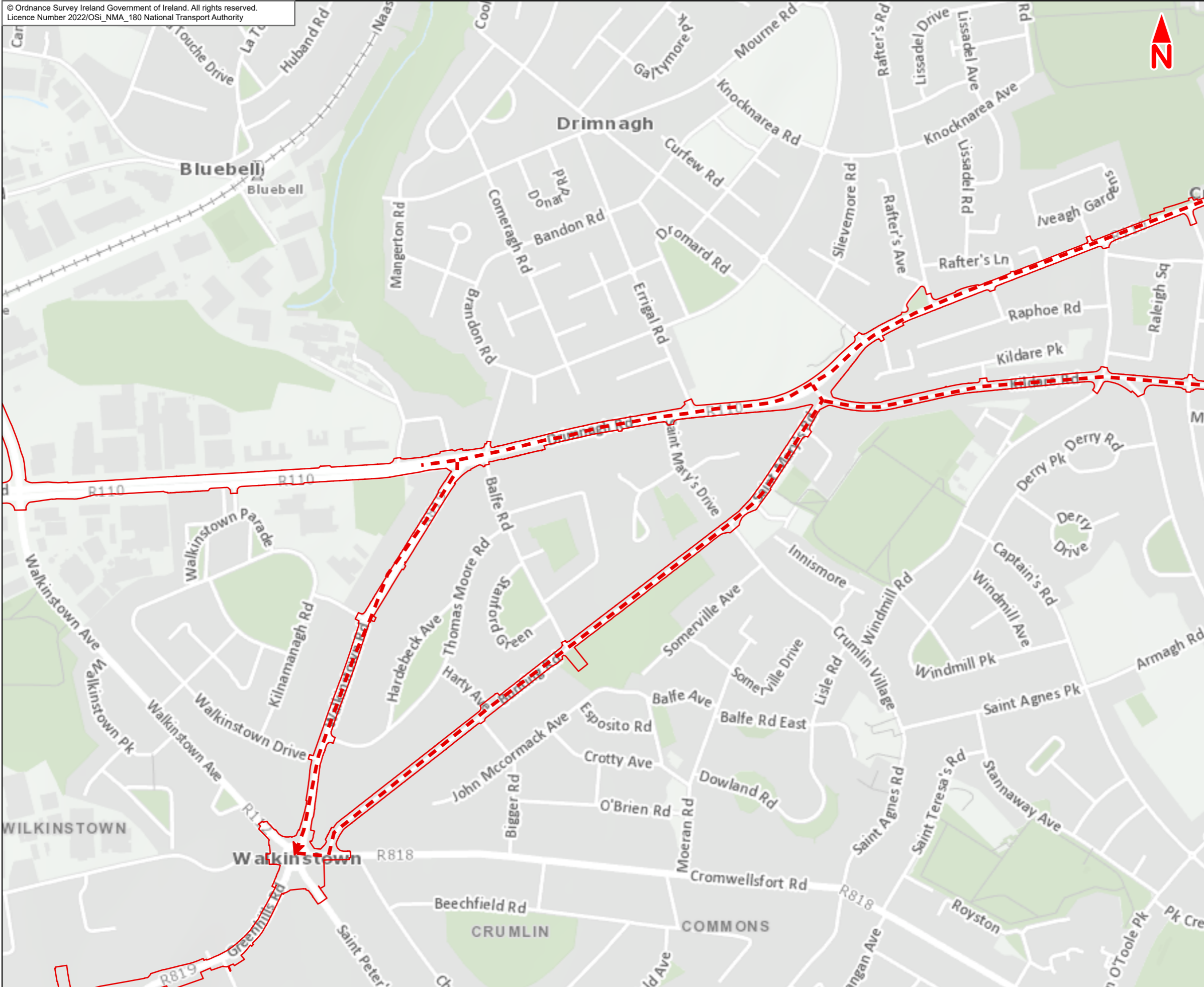
Consultant
JACOBS
ARUP SYSTRA

Programme Title BUSCONNECTS DUBLIN CORE BUS CORRIDORS INFRASTRUCTURE WORKS			
Drawing Title Tallaght/Clondalkin to City Centre Core Bus Corridor Scheme Figure 6.2b Corridor Sections Tallaght to City Centre			
Drawing File Name BCIDE-JAC-ENV_TT-0809_XX_00-DR-GG-0103	Sheet Number 1 of 1	Status A	Rev M01

Date 27/03/2023	Scale @ A3 1:7 500	Drawn LF	Checked GM	Approved DK
Project Code BCIDE	Originator Code JAC	QMS Code		

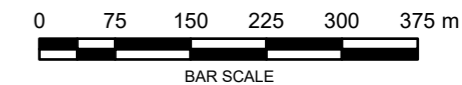
6.2c
Corridor Sections





- Legend :**
- Tallaght/Clondalkin to City Centre Core Bus Corridor Scheme
 - Section 3**
 - Crumlin to Grand Canal

This drawing is not to be used in whole or in part other than for the intended purpose and project as defined on this drawing. Contains Irish Public Sector Data licensed under a Creative Commons Attribution 4.0 International (CCBY4.0) licence



Disclaimer
a. © National Transport Authority (NTA) 2022. This drawing is confidential and the copyright in it is owned by NTA. This drawing must not be either loaned, copied or otherwise reproduced in whole or in part or used for any purpose without the prior permission of NTA.
b. This drawing is to be used for the design element identified in the titleblock. Other information shown is to be considered indicative only. The drawing is to be read in conjunction with all other relevant design drawings.
c. O.S. data used for plans are printed under © Ordnance Survey Ireland Government of Ireland. All rights reserved. Licence Number 2022/OSI_NMA_180 National Transport Authority. All elevations are in metres and relate to OSI Geoid Model (OSGM15) Mean Head. All Co-ordinates are in Irish

Transverse Mercator Grid (ITM) as defined by OSI active local GPS station.
d. Information concerning the position of apparatus shown on this drawing is based on drawings supplied by the utility owners and/or the utility works contractor, whilst every care has been taken in the preparation of this drawing, positions should be taken as approximate and are intended for general guidance only and no representation is made by the NTA as to the accuracy, completeness, sufficiency or otherwise of this drawing and the position of the apparatus. The information contained herein does not purport to be comprehensive or final as the apparatus is subject to being altered and/or superseded. Recipients should not rely on this information. Any liabilities are hereby expressly disclaimed.

e. The information contained herein has been provided by the NTA but does not purport to be comprehensive or final. Recipients should not rely on the information. Neither the NTA nor any of its directors, officers, employees, agents, stakeholders or advisers make any representation or warranty as to, or accept any liability or responsibility in relation to, the adequacy, accuracy, reasonableness or completeness of the information provided as part of this document or any matter on which the information is based (including but not limited to loss or damage arising as a result of reliance by recipients on the information or any part of it. Any liabilities are hereby expressly disclaimed.



Rev	Date	Drn	Chk'd	App'd	Description
M01	Mar 2023	LF	GM	DK	ISSUE FOR PHASE 4 : PLANNING

Client: **NTA**
Udarás Náisiúnta Iompair
National Transport Authority

Consultant: **JACOBS ARUP SYSTRA**

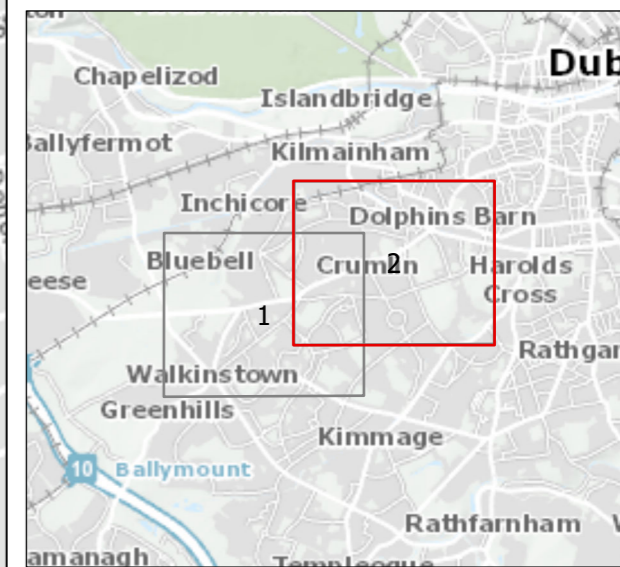
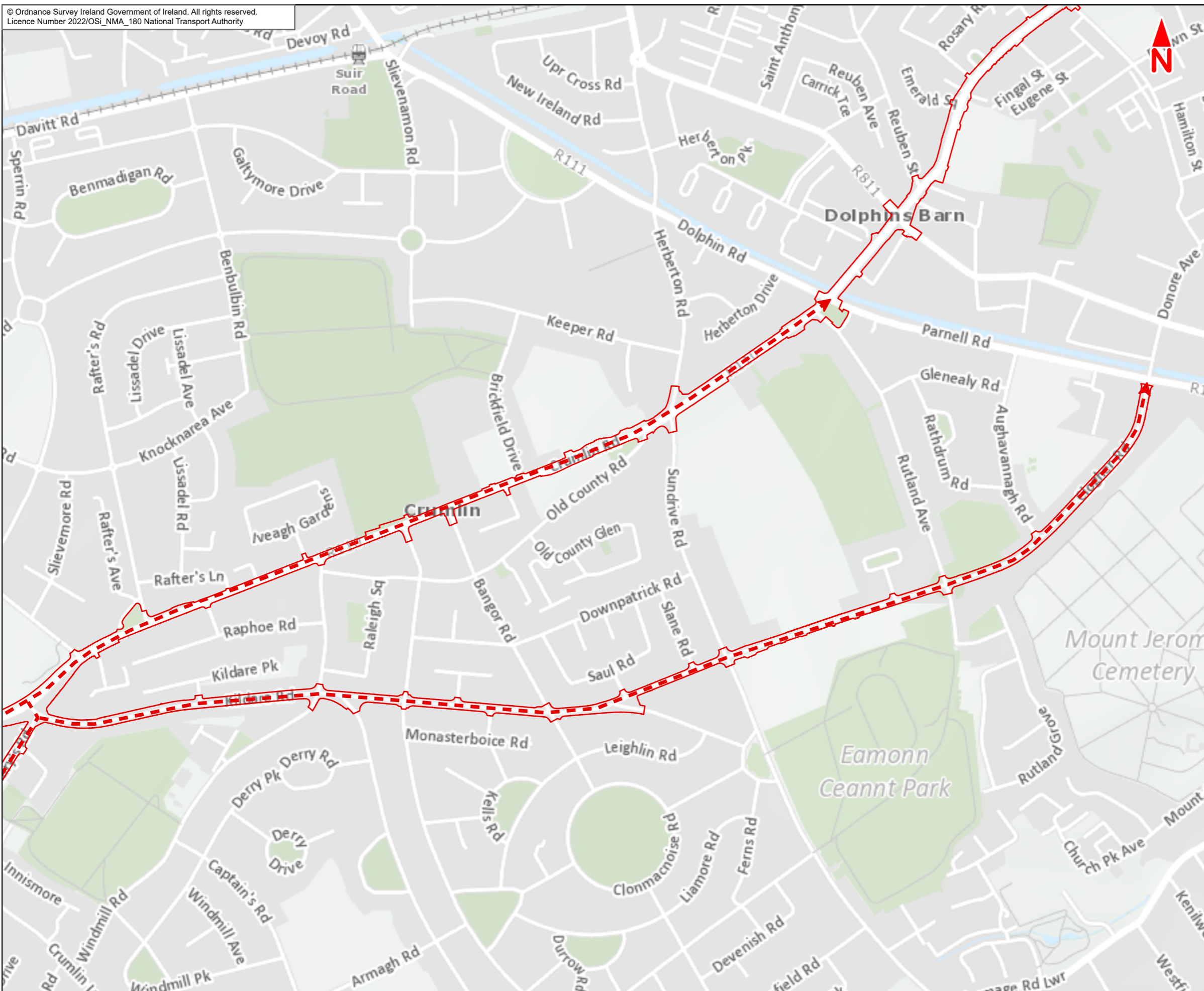
Date: 27/03/2023 | Scale @ A3: 1:5 000

Project Code: BCIDE | Originator Code: JAC

Drawn: LF | Checked: GM | Approved: DK

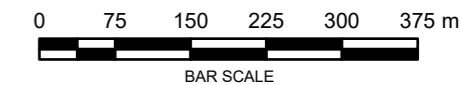
QMS Code: _____

Programme Title: BUSCONNECTS DUBLIN CORE BUS CORRIDORS INFRASTRUCTURE WORKS			
Drawing Title: Tallaght/Clondalkin to City Centre Core Bus Corridor Scheme Figure 6.2c Corridor Sections Tallaght to City Centre			
Drawing File Name: BCIDE-JAC-ENV_TT-0809_XX_00-DR-GG-0104	Sheet Number: 1 of 2	Status: A	Rev: M01



- Legend :**
- Tallaght/Clondalkin to City Centre Core Bus Corridor Scheme
 - Section 3**
 - Crumlin to Grand Canal

This drawing is not to be used in whole or in part other than for the intended purpose and project as defined on this drawing. Contains Irish Public Sector Data licensed under a Creative Commons Attribution 4.0 International (CCBY4.0) licence



Disclaimer
 a. © National Transport Authority (NTA) 2022. This drawing is confidential and the copyright in it is owned by NTA. This drawing must not be either loaned, copied or otherwise reproduced in whole or in part or used for any purpose without the prior permission of NTA.
 b. This drawing is to be used for the design element identified in the title block. Other information shown is to be considered indicative only. The drawing is to be read in conjunction with all other relevant design drawings.
 c. O.S. data used for plans are printed under © Ordnance Survey Ireland Government of Ireland. All rights reserved. Licence Number 2022/OSI_NMA_180 National Transport Authority. All elevations are in metres and relate to OSI Geoid Model (OSGM15) Mean Head. All Co-ordinates are in Irish

Transverse Mercator Grid (ITM) as defined by OSI active local GPS station.
 d. Information concerning the position of apparatus shown on this drawing is based on drawings supplied by the utility owners and/or the utility works contractor, whilst every care has been taken in the preparation of this drawing, positions should be taken as approximate and are intended for general guidance only and no representation is made by the NTA as to the accuracy, completeness, sufficiency or otherwise of this drawing and the position of the apparatus. The information contained herein does not purport to be comprehensive or final as the apparatus is subject to being altered and/or superceded. Recipients should not rely on this information. Any liabilities are hereby expressly disclaimed.

e. The information contained herein has been provided by the NTA but does not purport to be comprehensive or final. Recipients should not rely on the information. Neither the NTA nor any of its directors, officers, employees, agents, stakeholders or advisers make any representation or warranty as to, or accept any liability or responsibility in relation to, the adequacy, accuracy, reasonableness or completeness of the information provided as part of this document or any matter on which the information is based (including but not limited to loss or damage arising as a result of reliance by recipients on the information or any part of it. Any liabilities are hereby expressly disclaimed.



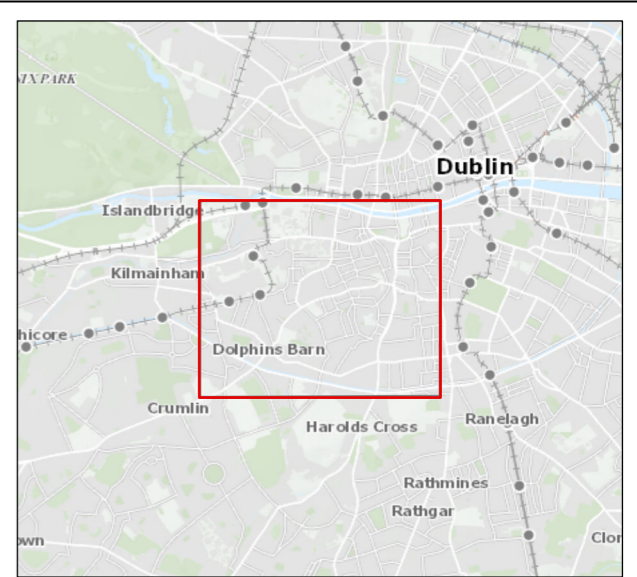
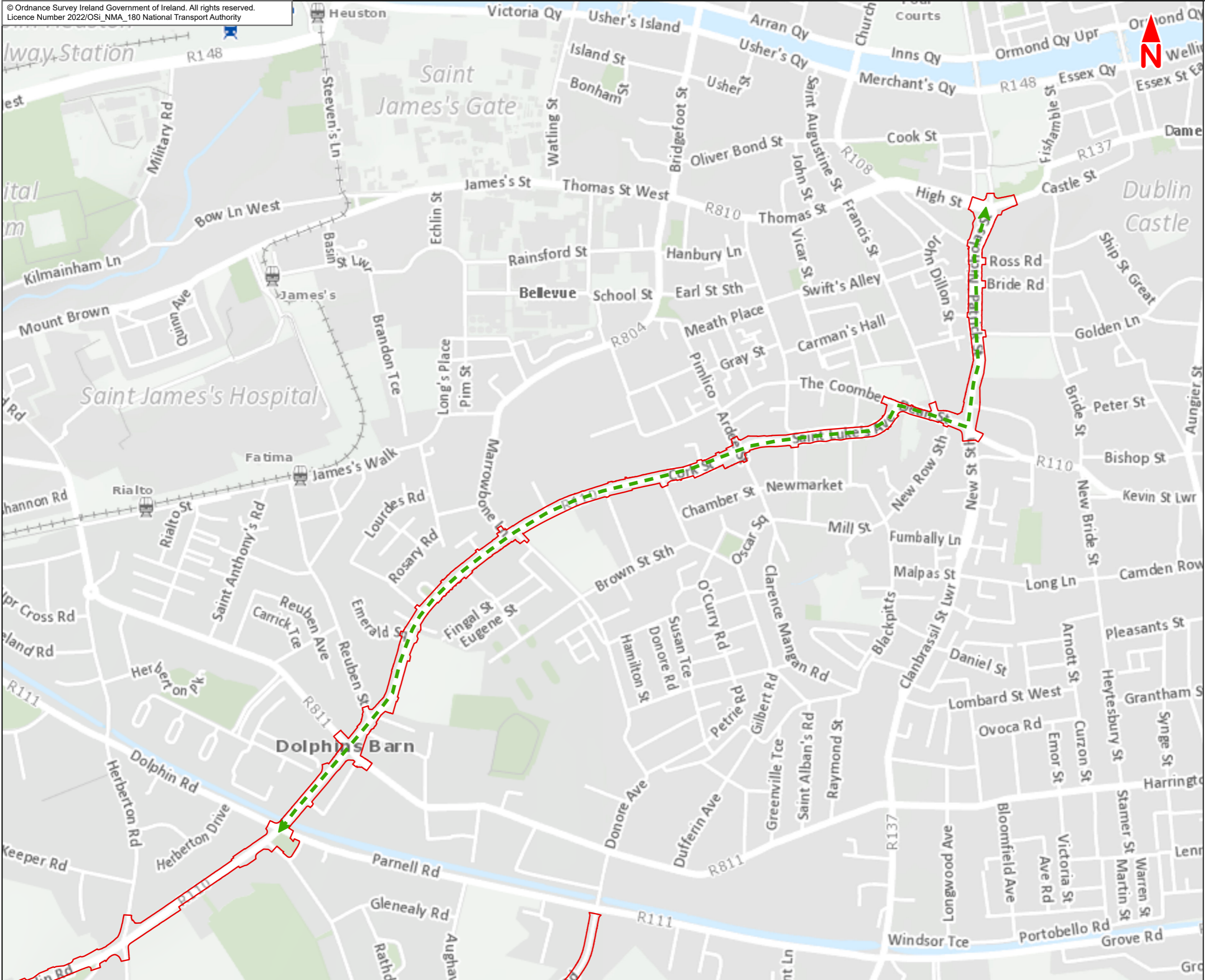
Rev	Date	Drn	Chk'd	App'd	Description
M01	Mar 2023	LF	GM	DK	ISSUE FOR PHASE 4 : PLANNING

Client NTA Udarás Náisiúnta Iompair National Transport Authority		Consultant JACOBS ARUP SYSTRA		
Date 27/03/2023	Scale @ A3 1:5 000	Drawn LF	Checked GM	Approved DK
Project Code BCIDE	Originator Code JAC	QMS Code		

Programme Title BUSCONNECTS DUBLIN CORE BUS CORRIDORS INFRASTRUCTURE WORKS				
Drawing Title Tallaght/Clondalkin to City Centre Core Bus Corridor Scheme Figure 6.2c Corridor Sections Tallaght to City Centre				
Drawing File Name BCIDE-JAC-ENV_TT-0809_XX_00-DR-GG-0105	Sheet Number 2 of 2	Status A	Rev M01	

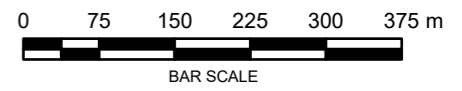
6.2d
Corridor Sections





- Legend :**
- Tallaght/Clondalkin to City Centre Core Bus Corridor Scheme
 - Section 4**
 - Grand Canal to Christchurch

This drawing is not to be used in whole or in part other than for the intended purpose and project as defined on this drawing. Contains Irish Public Sector Data licensed under a Creative Commons Attribution 4.0 International (CCBY4.0) licence



Disclaimer
a. © National Transport Authority (NTA) 2022. This drawing is confidential and the copyright in it is owned by NTA. This drawing must not be either loaned, copied or otherwise reproduced in whole or in part or used for any purpose without the prior permission of NTA.
b. This drawing is to be used for the design element identified in the titleblock. Other information shown is to be considered indicative only. The drawing is to be read in conjunction with all other relevant design drawings.
c. O.S. data used for plans are printed under © Ordnance Survey Ireland Government of Ireland. All rights reserved. Licence Number 2022/OSI_NMA_180 National Transport Authority. All elevations are in metres and relate to OSI Geoid Model (OSGM15) Mean Head. All Co-ordinates are in Irish

Transverse Mercator Grid (ITM) as defined by OSI active local GPS station.
d. Information concerning the position of apparatus shown on this drawing is based on drawings supplied by the utility owners and/or the utility works contractor, whilst every care has been taken in the preparation of this drawing, positions should be taken as approximate and are intended for general guidance only and no representation is made by the NTA as to the accuracy, completeness, sufficiency or otherwise of this drawing and the position of the apparatus. The information contained herein does not purport to be comprehensive or final as the apparatus is subject to being altered and/or superceded. Recipients should not rely on this information. Any liabilities are hereby expressly disclaimed.

e. The information contained herein has been provided by the NTA but does not purport to be comprehensive or final. Recipients should not rely on the information. Neither the NTA nor any of its directors, officers, employees, agents, stakeholders or advisers make any representation or warranty as to, or accept any liability or responsibility in relation to, the adequacy, accuracy, reasonableness or completeness of the information provided as part of this document or any matter on which the information is based (including but not limited to loss or damage arising as a result of reliance by recipients on the information or any part of it. Any liabilities are hereby expressly disclaimed.



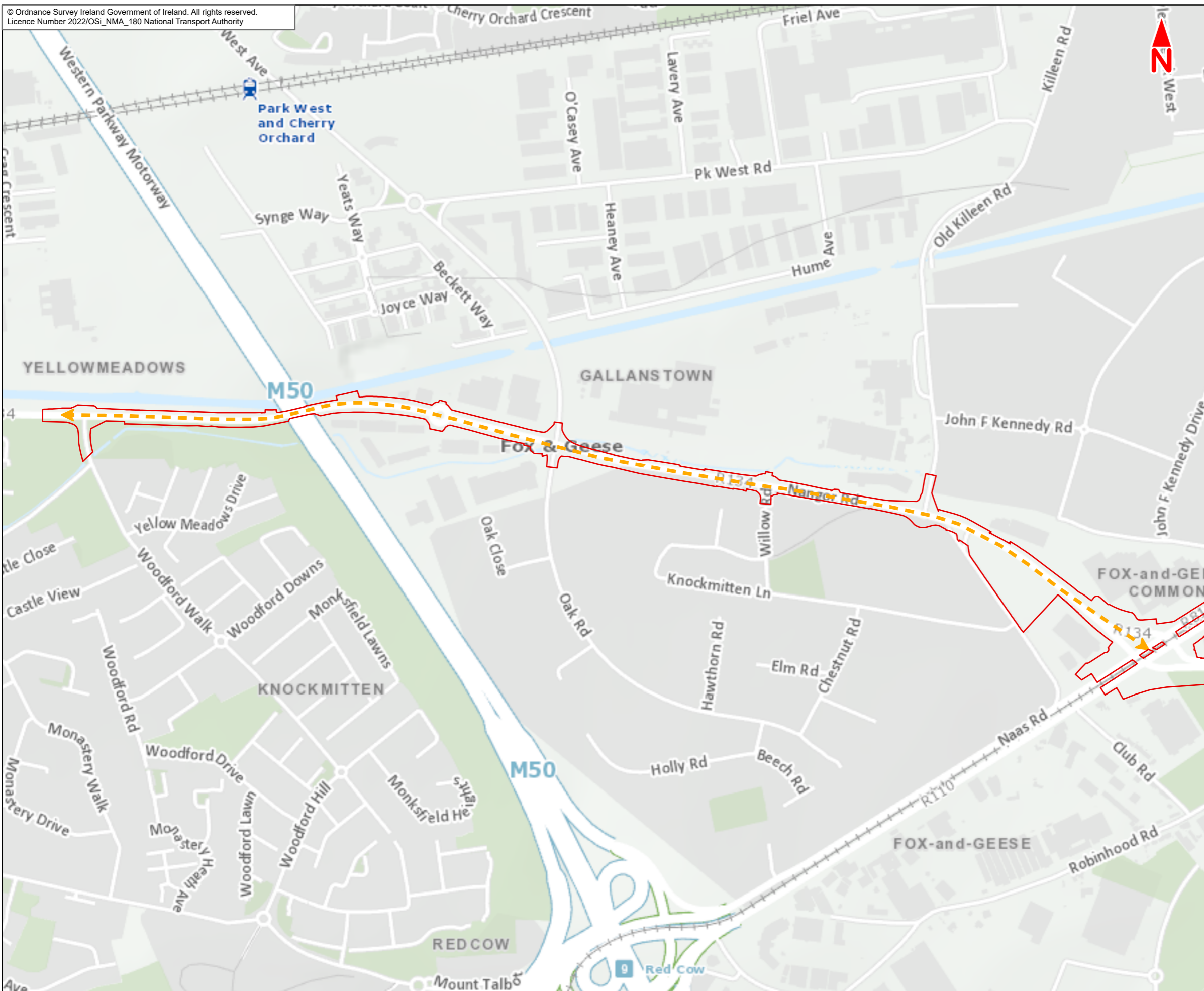
Rev	Date	Drn	Chk'd	App'd	Description
M01	Mar 2023	LF	GM	DK	ISSUE FOR PHASE 4 : PLANNING

Client NTA Udarás Náisiúnta Iompair National Transport Authority		Consultant JACOBS ARUP SYSTRA		
Date 27/03/2023	Scale @ A3 1:7 500	Drawn LF	Checked GM	Approved DK
Project Code BCIDE	Originator Code JAC	QMS Code		

Programme Title BUSCONNECTS DUBLIN CORE BUS CORRIDORS INFRASTRUCTURE WORKS				
Drawing Title Tallaght/Clondalkin to City Centre Core Bus Corridor Scheme Figure 6.2d Corridor Sections Tallaght to City Centre				
Drawing File Name BCIDE-JAC-ENV_TT-0809_XX_00-DR-GG-0106	Sheet Number 1 of 1	Status A	Rev M01	

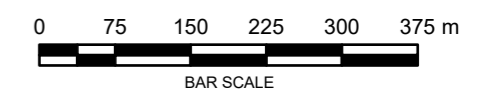
6.2e
Corridor Sections





- Legend :**
- Tallaght/Clondalkin to City Centre Core Bus Corridor Scheme
- Section 5**
- ▶ Woodford Walk / New Nangor Road Junction to Long Mile Road / Naas Road / New Nagor Road Junction

This drawing is not to be used in whole or in part other than for the intended purpose and project as defined on this drawing. Contains Irish Public Sector Data licensed under a Creative Commons Attribution 4.0 International (CCBY4.0) licence



Disclaimer

a. © National Transport Authority (NTA) 2022. This drawing is confidential and the copyright in it is owned by NTA. This drawing must not be either loaned, copied or otherwise reproduced in whole or in part or used for any purpose without the prior permission of NTA.

b. This drawing is to be used for the design element identified in the title block. Other information shown is to be considered indicative only. The drawing is to be read in conjunction with all other relevant design drawings.

c. O.S. data used for plans are printed under © Ordnance Survey Ireland Government of Ireland. All rights reserved. Licence Number 2022/OSI_NMA_180 National Transport Authority. All elevations are in metres and relate to OSI Geoid Model (OSGM15) Mean Head. All Co-ordinates are in Irish Transverse Mercator Grid (ITM) as defined by OSI active local GPS station.

d. Information concerning the position of apparatus shown on this drawing is based on drawings supplied by the utility owners and/or the utility works contractor, whilst every care has been taken in the preparation of this drawing, positions should be taken as approximate and are intended for general guidance only and no representation is made by the NTA as to the accuracy, completeness, sufficiency or otherwise of this drawing and the position of the apparatus. The information contained herein does not purport to be comprehensive or final as the apparatus is subject to being altered and/or superceded. Recipients should not rely on this information. Any liabilities are hereby expressly disclaimed.

e. The information contained herein has been provided by the NTA but does not purport to be comprehensive or final. Recipients should not rely on the information. Neither the NTA nor any of its directors, officers, employees, agents, stakeholders or advisers make any representation or warranty as to, or accept any liability or responsibility in relation to, the adequacy, accuracy, reasonableness or completeness of the information provided as part of this document or any matter on which the information is based (including but not limited to loss or damage arising as a result of reliance by recipients on the information or any part of it. Any liabilities are hereby expressly disclaimed.



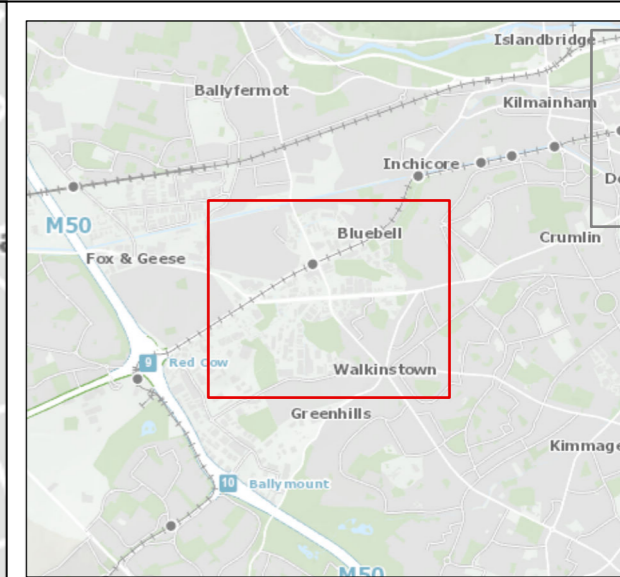
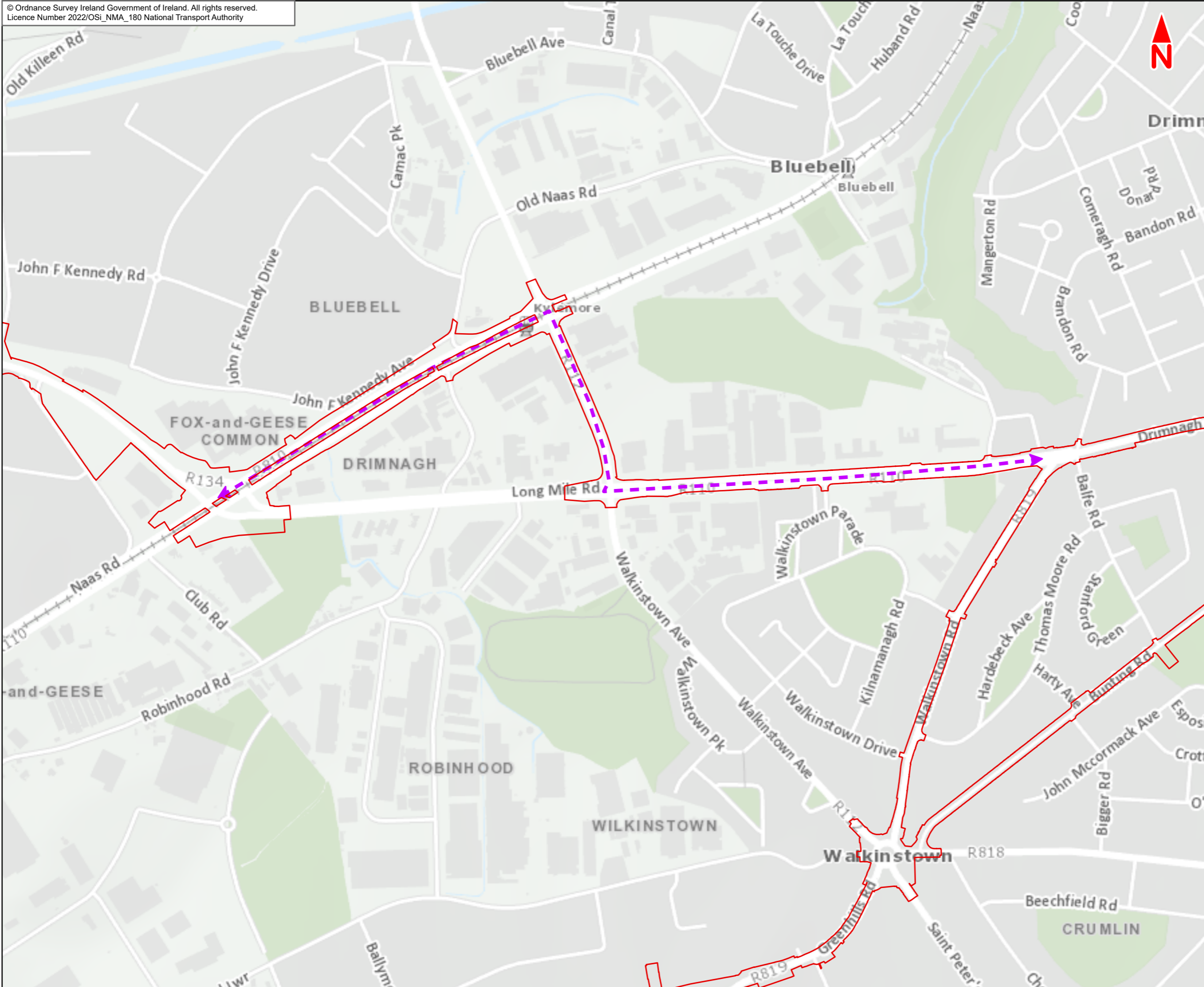
Rev	Date	Drn	Chk'd	App'd	Description
M01	Apr 2023	LF	GM	DK	ISSUE FOR PHASE 4 : PLANNING

Date	03/04/2023	Scale @ A3	1:7 500	Drawn	LF	Checked	GM	Approved	DK
Project Code	BCIDE	Originator Code	JAC	QMS Code					

Programme Title BUSCONNECTS DUBLIN CORE BUS CORRIDORS INFRASTRUCTURE WORKS			
Drawing Title Tallaght/Clondalkin to City Centre Core Bus Corridor Scheme Figure 6.2e Corridor Sections Tallaght to City Centre			
Drawing File Name	BCIDE-JAC-ENV_TT-0809_XX_00-DR-GG-0107	Sheet Number	1 of 1
Status	A	Rev	M01

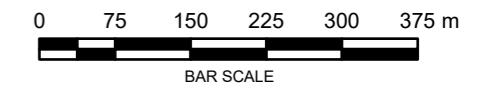
6.2f
Corridor Sections





- Legend :**
- Tallaght/Clondalkin to City Centre Core Bus Corridor Scheme
 - Section 6**
 - Long Mile Road / Naas Road / New Nangor Road Junction to Drimnagh

This drawing is not to be used in whole or in part other than for the intended purpose and project as defined on this drawing. Contains Irish Public Sector Data licensed under a Creative Commons Attribution 4.0 International (CCBY4.0) licence



Disclaimer
a. © National Transport Authority (NTA) 2022. This drawing is confidential and the copyright in it is owned by NTA. This drawing must not be either loaned, copied or otherwise reproduced in whole or in part or used for any purpose without the prior permission of NTA.
b. This drawing is to be used for the design element identified in the titleblock. Other information shown is to be considered indicative only. The drawing is to be read in conjunction with all other relevant design drawings.
c. O.S. data used for plans are printed under © Ordnance Survey Ireland Government of Ireland. All rights reserved. Licence Number 2022/OSI_NMA_180 National Transport Authority. All elevations are in metres and relate to OSI Geoid Model (OSGM15) Mean Head. All Co-ordinates are in Irish

d. Transverse Mercator Grid (ITM) as defined by OSI active local GPS station.
Information concerning the position of apparatus shown on this drawing is based on drawings supplied by the utility owners and/or the utility works contractor, whilst every care has been taken in the preparation of this drawing, positions should be taken as approximate and are intended for general guidance only and no representation is made by the NTA as to the accuracy, completeness, sufficiency or otherwise of this drawing and the position of the apparatus. The information contained herein does not purport to be comprehensive or final as the apparatus is subject to being altered and/or superseded. Recipients should not rely on this information. Any liabilities are hereby expressly disclaimed.

e. The information contained herein has been provided by the NTA but does not purport to be comprehensive or final. Recipients should not rely on the information. Neither the NTA nor any of its directors, officers, employees, agents, stakeholders or advisers make any representation or warranty as to, or accept any liability or responsibility in relation to, the adequacy, accuracy, reasonableness or completeness of the information provided as part of this document or any matter on which the information is based (including but not limited to loss or damage arising as a result of reliance by recipients on the information or any part of it. Any liabilities are hereby expressly disclaimed.



Rev	Date	Drn	Chk'd	App'd	Description
M01	Mar 2023	LF	GM	DK	ISSUE FOR PHASE 4 : PLANNING

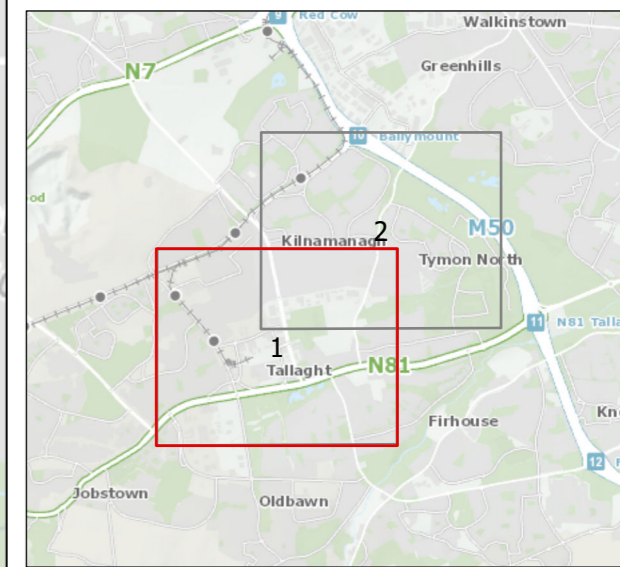
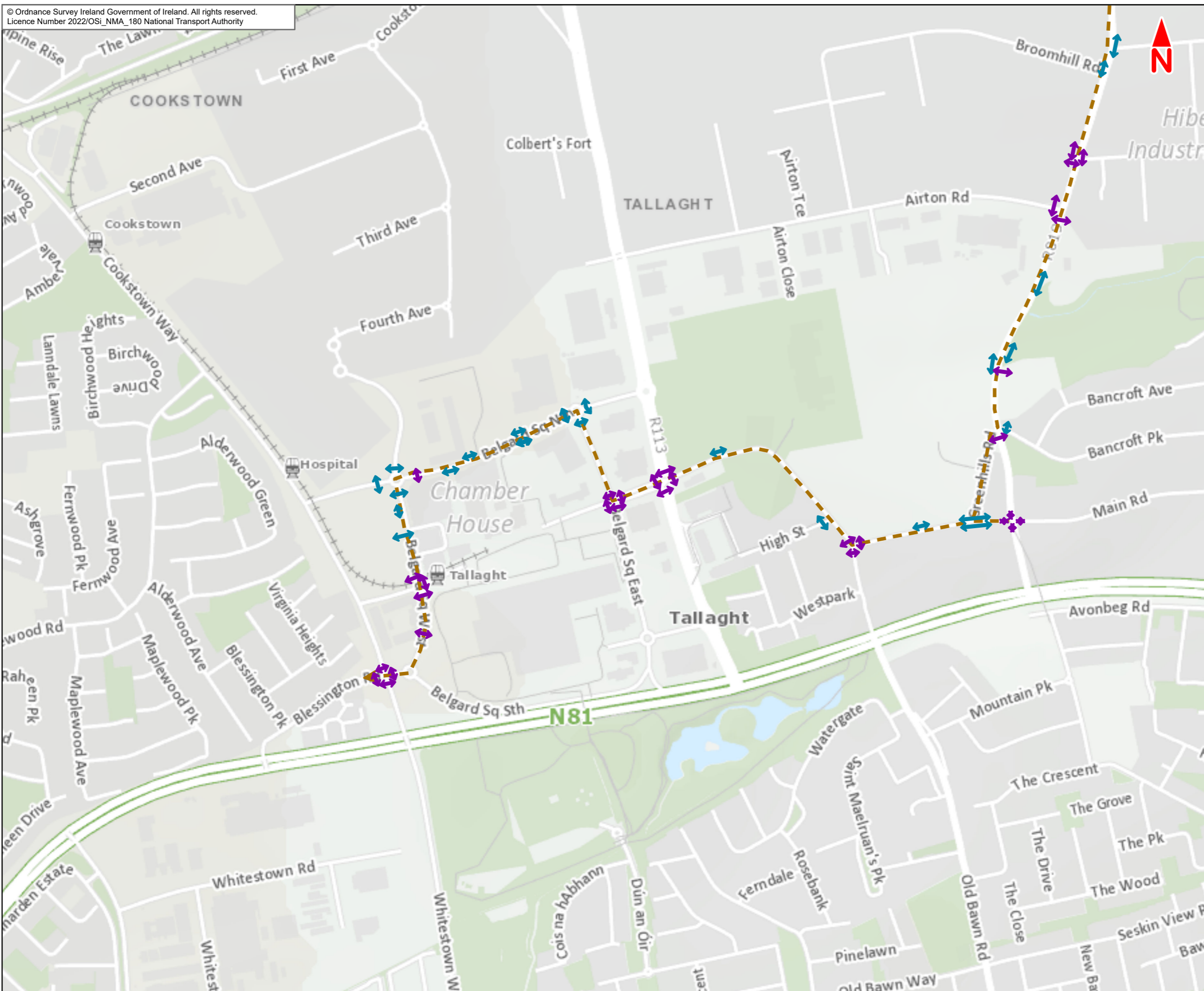
Client NTA Udarás Náisiúnta Iompair National Transport Authority		Consultant JACOBS ARUP SYSTRA		
Date 27/03/2023	Scale @ A3 1:7 500	Drawn LF	Checked GM	Approved DK
Project Code BCIDE	Originator Code JAC	QMS Code		

Programme Title BUSCONNECTS DUBLIN CORE BUS CORRIDORS INFRASTRUCTURE WORKS				
Drawing Title Tallaght/Clondalkin to City Centre Core Bus Corridor Scheme Figure 6.2f Corridor Sections Clondalkin to City Centre				
Drawing File Name BCIDE-JAC-ENV_TT-0809_XX_00-DR-GG-0108	Sheet Number 1 of 1	Status A	Rev M01	

6.3a

Baseline Pedestrian
Facilities





Legend :

Section 1

Tallaght to Ballymount

Existing Pedestrian Crossings

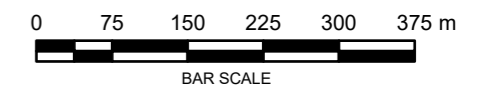
Signalised Crossing

Uncontrolled Crossing

Note 1: Facilities contained within the Tallaght/Clondalkin to City Centre Core Bus Corridor Scheme boundary are displayed; those outside the scheme boundary are not shown

Note 2: Drawing not to scale, facilities shown in this map are shown indicatively for context

This drawing is not to be used in whole or in part other than for the intended purpose and project as defined on this drawing. Contains Irish Public Sector Data licensed under a Creative Commons Attribution 4.0 International (CCBY4.0) licence



Disclaimer
a. © National Transport Authority (NTA) 2022. This drawing is confidential and the copyright in it is owned by NTA. This drawing must not be either loaned, copied or otherwise reproduced in whole or in part or used for any purpose without the prior permission of NTA.
b. This drawing is to be used for the design element identified in the titleblock. Other information shown is to be considered indicative only. The drawing is to be read in conjunction with all other relevant design drawings.
c. O.S. data used for plans are printed under © Ordnance Survey Ireland Government of Ireland. All rights reserved. Licence Number 2022/OSI_NMA_180 National Transport Authority. All elevations are in metres and relate to OSI Geoid Model (OSGM15) Mean Head. All Co-ordinates are in Irish

Transverse Mercator Grid (ITM) as defined by OSI active local GPS station.
d. Information concerning the position of apparatus shown on this drawing is based on drawings supplied by the utility owners and/or the utility works contractor, whilst every care has been taken in the preparation of this drawing, positions should be taken as approximate and are intended for general guidance only and no representation is made by the NTA as to the accuracy, completeness, sufficiency or otherwise of this drawing and the position of the apparatus. The information contained herein does not purport to be comprehensive or final as the apparatus is subject to being altered and/or superceded. Recipients should not rely on this information. Any liabilities are hereby expressly disclaimed.

e. The information contained herein has been provided by the NTA but does not purport to be comprehensive or final. Recipients should not rely on the information. Neither the NTA nor any of its directors, officers, employees, agents, stakeholders or advisers make any representation or warranty as to, or accept any liability or responsibility in relation to, the adequacy, accuracy, reasonableness or completeness of the information provided as part of this document or any matter on which the information is based (including but not limited to loss or damage arising as a result of reliance by recipients on the information or any part of it. Any liabilities are hereby expressly disclaimed.



Rev	Date	Drn	Chk'd	App'd	Description
M01	Mar 2023	LF	GM	DK	ISSUE FOR PHASE 4 : PLANNING

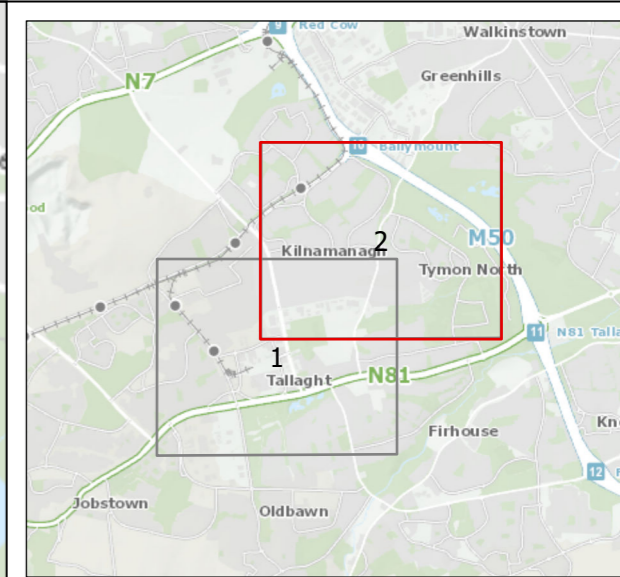
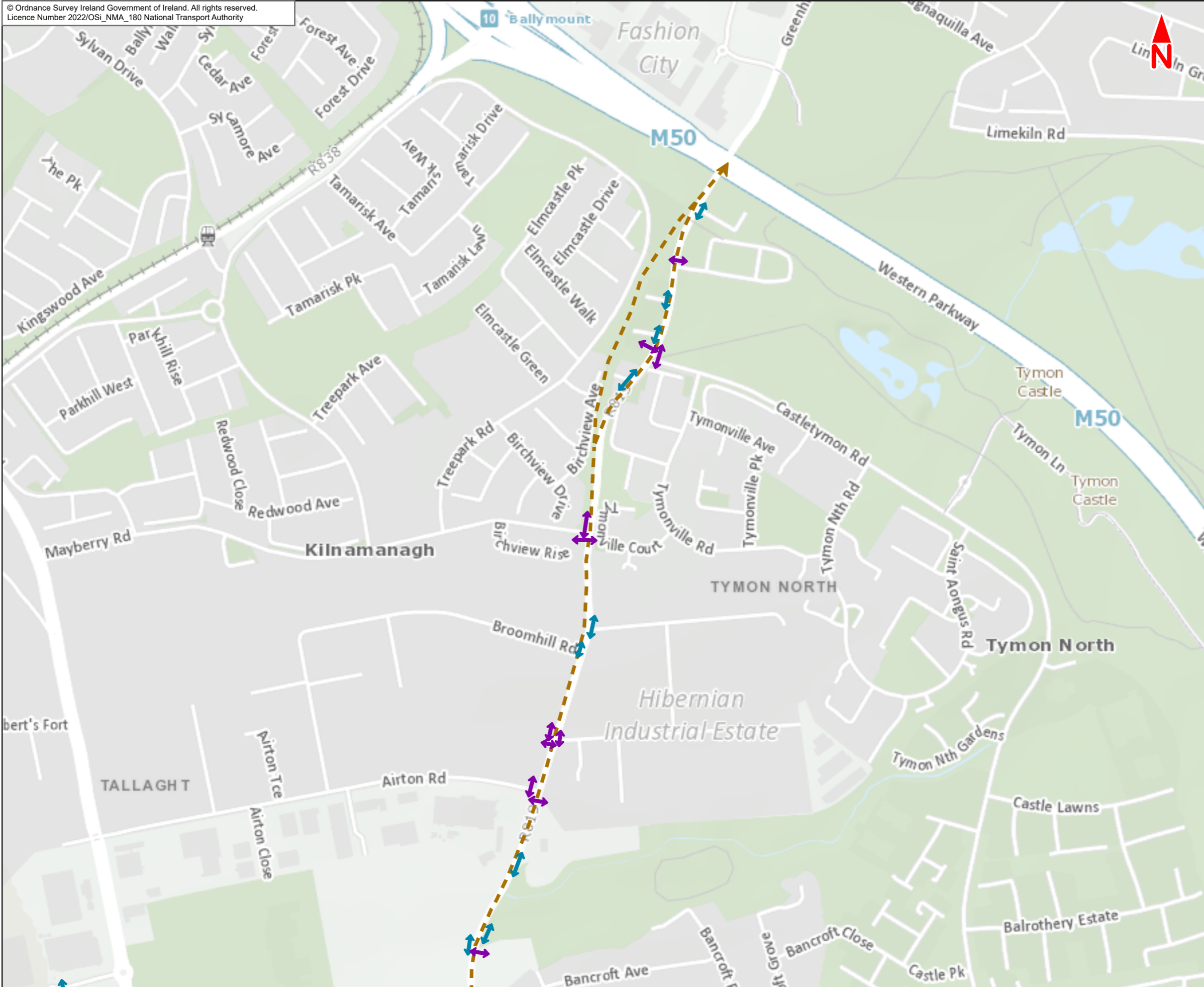
Client: **NTA**
Udarás Náisiúnta Iompair
National Transport Authority

Consultant: **JACOBS ARUP SYSTRA**

Date: 27/03/2023 | Scale @ A3: 1:7 500
Project Code: BCIDE | Originator Code: JAC

Drawn: LF | Checked: GM | Approved: DK
QMS Code: _____

Programme Title: BUSCONNECTS DUBLIN CORE BUS CORRIDORS INFRASTRUCTURE WORKS			
Drawing Title: Tallaght/Clondalkin to City Centre Core Bus Corridor Scheme Figure 6.3a Baseline Pedestrian Facilities Tallaght to City Centre			
Drawing File Name: BCIDE-JAC-ENV_TT-0809_XX_00-DR-GG-0201	Sheet Number: 1 of 2	Status: A	Rev: M01



Legend :

Section 1

Tallaght to Ballymount

Existing Pedestrian Crossings

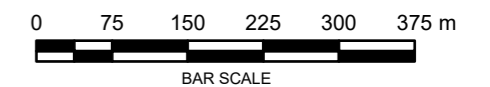
Signalled Crossing

Uncontrolled Crossing

Note 1: Facilities contained within the Tallaght/Clondalkin to City Centre Core Bus Corridor Scheme boundary are displayed; those outside the scheme boundary are not shown

Note 2: Drawing not to scale, facilities shown in this map are shown indicatively for context

This drawing is not to be used in whole or in part other than for the intended purpose and project as defined on this drawing. Contains Irish Public Sector Data licensed under a Creative Commons Attribution 4.0 International (CCBY4.0) licence



Disclaimer
a. © National Transport Authority (NTA) 2022. This drawing is confidential and the copyright in it is owned by NTA. This drawing must not be either loaned, copied or otherwise reproduced in whole or in part or used for any purpose without the prior permission of NTA.
b. This drawing is to be used for the design element identified in the titleblock. Other information shown is to be considered indicative only. The drawing is to be read in conjunction with all other relevant design drawings.
c. O.S. data used for plans are printed under © Ordnance Survey Ireland Government of Ireland. All rights reserved. Licence Number 2022/OSI_NMA_180 National Transport Authority. All elevations are in metres and relate to OSI Geoid Model (OSGM15) Mean Head. All Co-ordinates are in Irish

Transverse Mercator Grid (ITM) as defined by OSI active local GPS station.
d. Information concerning the position of apparatus shown on this drawing is based on drawings supplied by the utility owners and/or the utility works contractor, whilst every care has been taken in the preparation of this drawing, positions should be taken as approximate and are intended for general guidance only and no representation is made by the NTA as to the accuracy, completeness, sufficiency or otherwise of this drawing and the position of the apparatus. The information contained herein does not purport to be comprehensive or final as the apparatus is subject to being altered and/or superceded. Recipients should not rely on this information. Any liabilities are hereby expressly disclaimed.

e. The information contained herein has been provided by the NTA but does not purport to be comprehensive or final. Recipients should not rely on the information. Neither the NTA nor any of its directors, officers, employees, agents, stakeholders or advisers make any representation or warranty as to, or accept any liability or responsibility in relation to, the adequacy, accuracy, reasonableness or completeness of the information provided as part of this document or any matter on which the information is based (including but not limited to loss or damage arising as a result of reliance by recipients on the information or any part of it. Any liabilities are hereby expressly disclaimed.

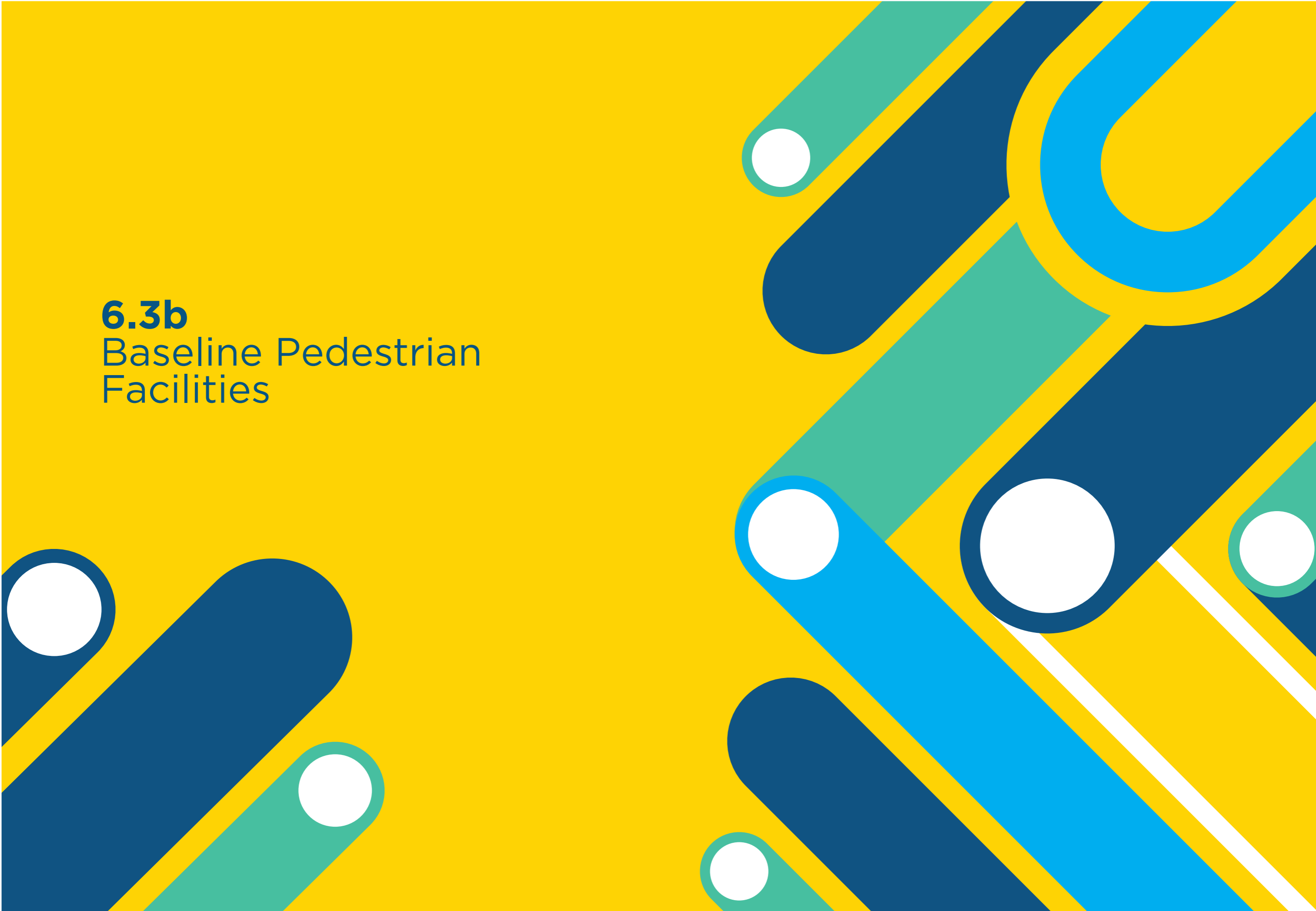


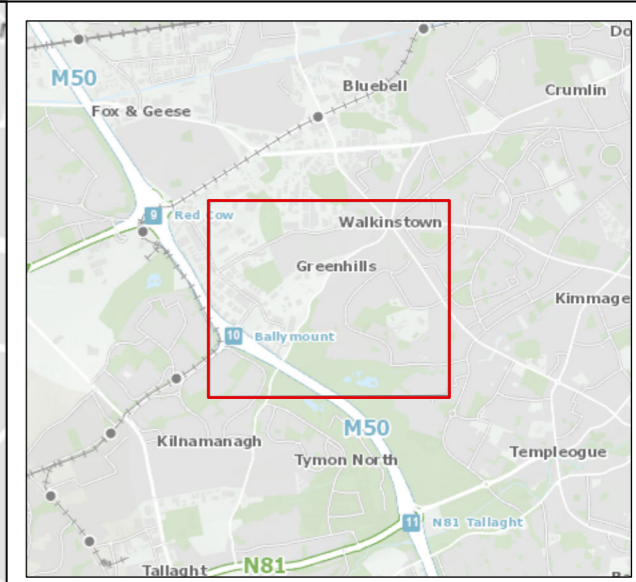
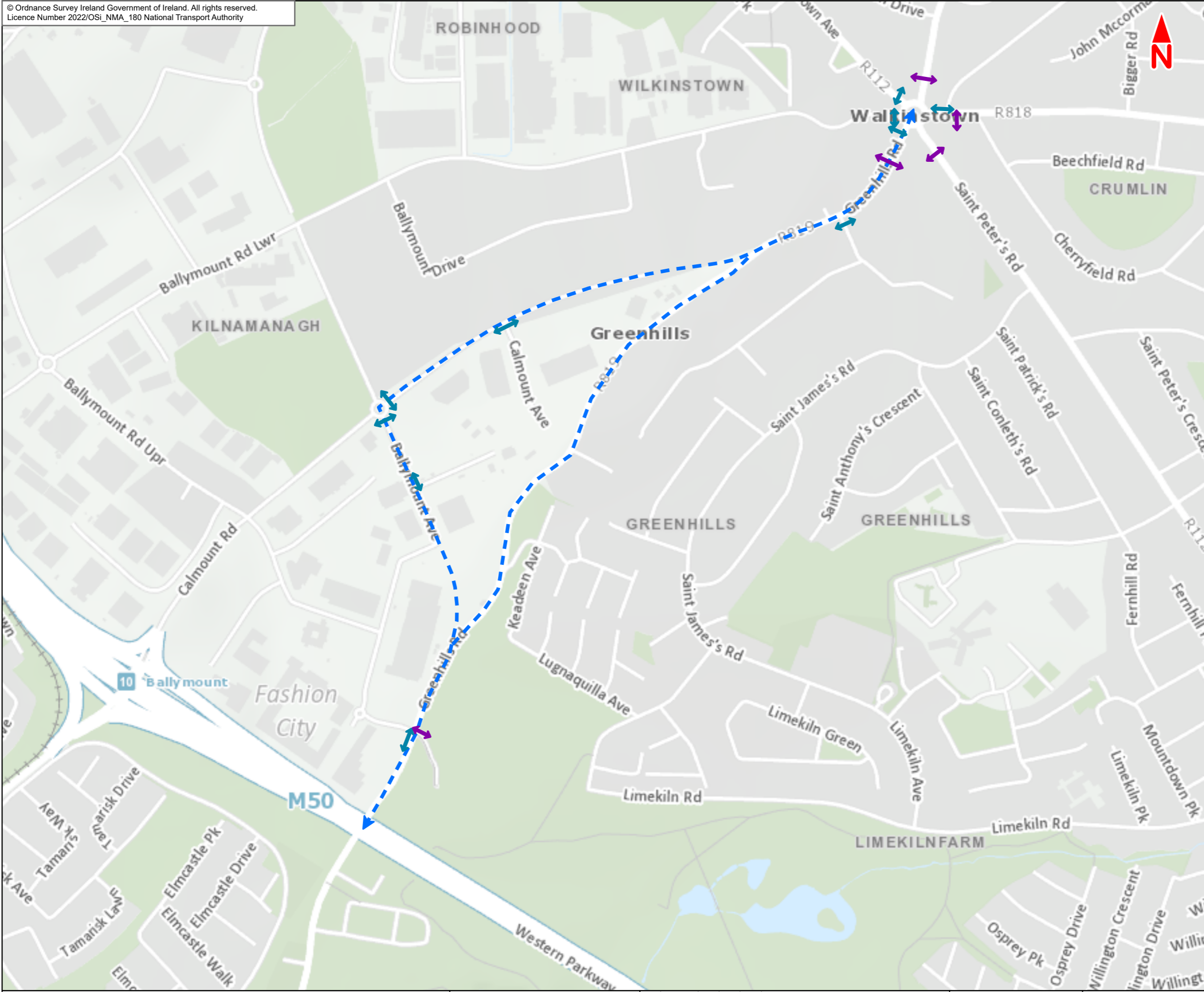
Rev	Date	Drn	Chk'd	App'd	Description
M01	Mar 2023	LF	GM	DK	ISSUE FOR PHASE 4 : PLANNING

Date	27/03/2023	Scale @ A3	1:7 500	Drawn	LF	Checked	GM	Approved	DK
Project Code	BCIDE	Originator Code	JAC	QMS Code					

Programme Title BUSCONNECTS DUBLIN CORE BUS CORRIDORS INFRASTRUCTURE WORKS			
Drawing Title Tallaght/Clondalkin to City Centre Core Bus Corridor Scheme Figure 6.3a Baseline Pedestrian Facilities Tallaght to City Centre			
Drawing File Name	BCIDE-JAC-ENV_TT-0809_XX_00-DR-GG-0202	Sheet Number	2 of 2
Status	A	Rev	M01

6.3b
Baseline Pedestrian
Facilities





- Legend :**
- Section 2**
- Ballymount to Crumlin
- Existing Pedestrian Crossings**
- Signalled Crossing
 - Uncontrolled Crossing

Note 1: Facilities contained within the Tallaght/Clondalkin to City Centre Core Bus Corridor Scheme boundary are displayed; those outside the scheme boundary are not shown

Note 2: Drawing not to scale, facilities shown in this map are shown indicatively for context

This drawing is not to be used in whole or in part other than for the intended purpose and project as defined on this drawing. Contains Irish Public Sector Data licensed under a Creative Commons Attribution 4.0 International (CCBY4.0) licence



Disclaimer
a. © National Transport Authority (NTA) 2022. This drawing is confidential and the copyright in it is owned by NTA. This drawing must not be either loaned, copied or otherwise reproduced in whole or in part or used for any purpose without the prior permission of NTA.
b. This drawing is to be used for the design element identified in the titleblock. Other information shown is to be considered indicative only. The drawing is to be read in conjunction with all other relevant design drawings.
c. O.S. data used for plans are printed under © Ordnance Survey Ireland Government of Ireland. All rights reserved. Licence Number 2022/OSI_NMA_180 National Transport Authority. All elevations are in metres and relate to OSI Geoid Model (OSGM15) Mean Head. All Co-ordinates are in Irish

Transverse Mercator Grid (ITM) as defined by OSI active local GPS station.
d. Information concerning the position of apparatus shown on this drawing is based on drawings supplied by the utility owners and/or the utility works contractor, whilst every care has been taken in the preparation of this drawing, positions should be taken as approximate and are intended for general guidance only and no representation is made by the NTA as to the accuracy, completeness, sufficiency or otherwise of this drawing and the position of the apparatus. The information contained herein does not purport to be comprehensive or final as the apparatus is subject to being altered and/or superseded. Recipients should not rely on this information. Any liabilities are hereby expressly disclaimed.

e. The information contained herein has been provided by the NTA but does not purport to be comprehensive or final. Recipients should not rely on the information. Neither the NTA nor any of its directors, officers, employees, agents, stakeholders or advisers make any representation or warranty as to, or accept any liability or responsibility in relation to, the adequacy, accuracy, reasonableness or completeness of the information provided as part of this document or any matter on which the information is based (including but not limited to loss or damage arising as a result of reliance by recipients on the information or any part of it. Any liabilities are hereby expressly disclaimed.



Rev	Date	Drn	Chk'd	App'd	Description
M01	Mar 2023	LF	GM	DK	ISSUE FOR PHASE 4 : PLANNING

Client
NTA
Udarás Náisiúnta Iompair
National Transport Authority

Consultant
JACOBS
ARUP SYSTRA

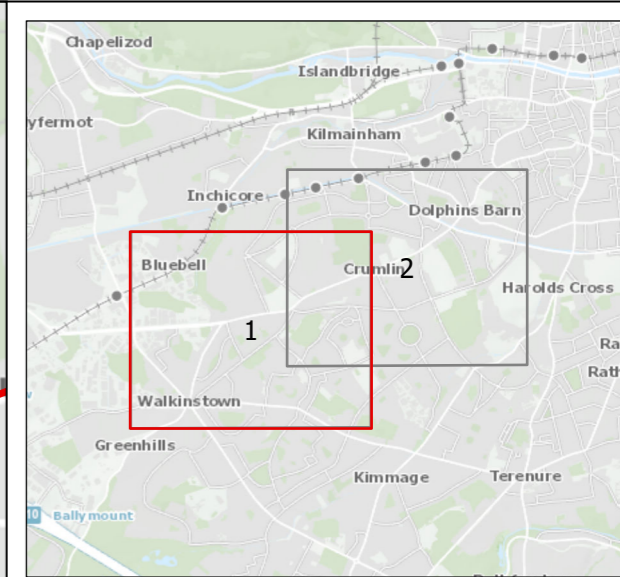
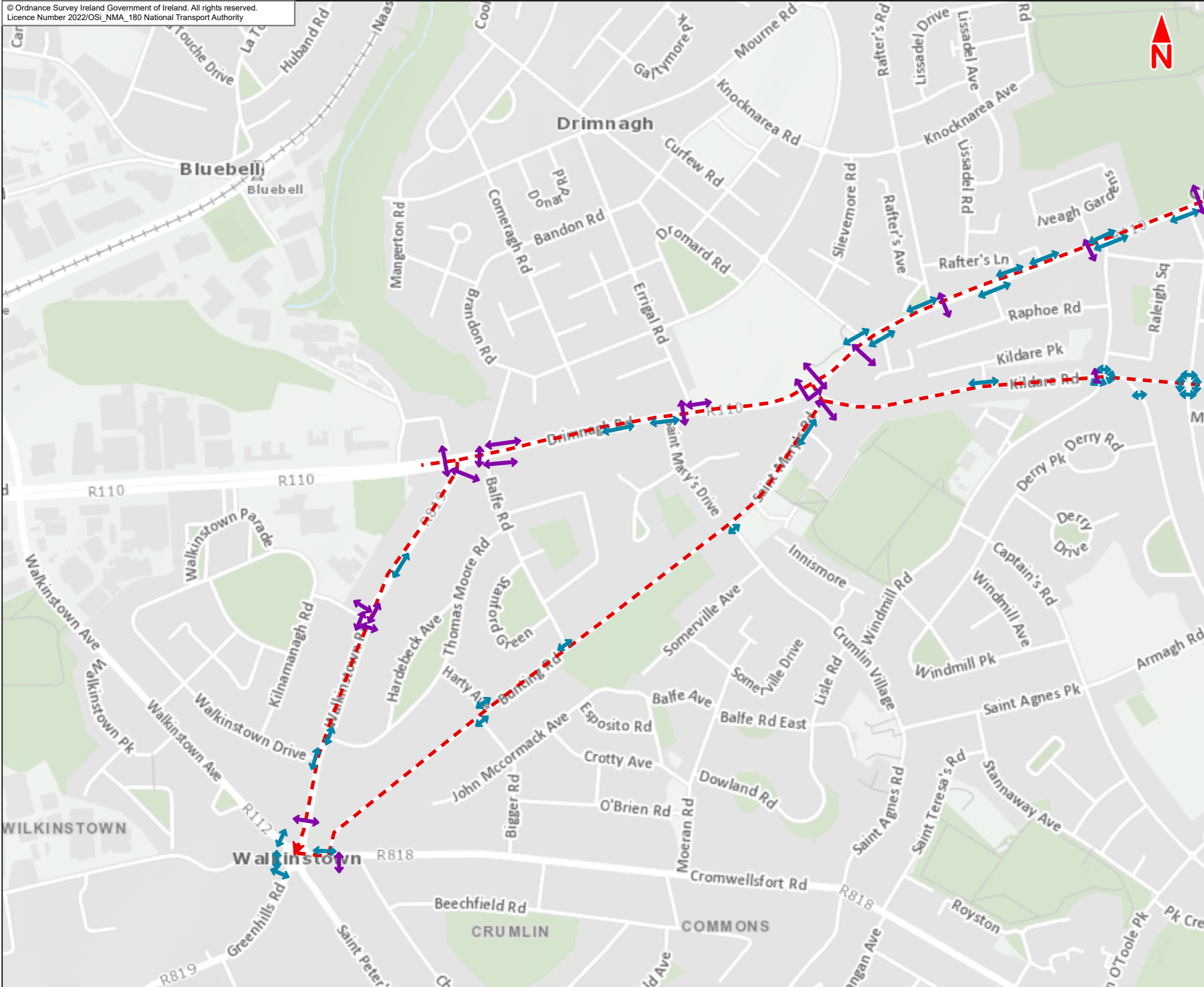
Programme Title BUSCONNECTS DUBLIN CORE BUS CORRIDORS INFRASTRUCTURE WORKS				
Drawing Title Tallaght/Clondalkin to City Centre Core Bus Corridor Scheme Figure 6.3b Baseline Pedestrian Facilities Tallaght to City Centre				
Drawing File Name BCIDE-JAC-ENV_TT-0809_XX_00-DR-GG-0203	Sheet Number 1 of 1	Status A	Rev M01	

Date 27/03/2023	Scale @ A3 1:7 500	Drawn LF	Checked GM	Approved DK
Project Code BCIDE	Originator Code JAC	QMS Code		

6.3c

Baseline Pedestrian
Facilities



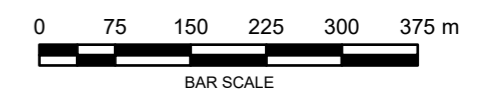


- Legend :**
- Section 3**
- Crumlin to Grand Canal
- Existing Pedestrian Crossings**
- Signalled Crossing
 - Uncontrolled Crossing

Note 1: Facilities contained within the Tallaght/Clondalkin to City Centre Core Bus Corridor Scheme boundary are displayed; those outside the scheme boundary are not shown

Note 2: Drawing not to scale, facilities shown in this map are shown indicatively for context

This drawing is not to be used in whole or in part other than for the intended purpose and project as defined on this drawing. Contains Irish Public Sector Data licensed under a Creative Commons Attribution 4.0 International (CCBY4.0) licence



Disclaimer
a. © National Transport Authority (NTA) 2022. This drawing is confidential and the copyright in it is owned by NTA. This drawing must not be either loaned, copied or otherwise reproduced in whole or in part or used for any purpose without the prior permission of NTA.
b. This drawing is to be used for the design element identified in the title block. Other information shown is to be considered indicative only. The drawing is to be read in conjunction with all other relevant design drawings.
c. O.S. data used for plans are printed under © Ordnance Survey Ireland Government of Ireland. All rights reserved. Licence Number 2022/OSI_NMA_180 National Transport Authority. All elevations are in metres and relate to OSI Geoid Model (OSGM15) Mean Head. All Co-ordinates are in Irish

Transverse Mercator Grid (ITM) as defined by OSI active local GPS station.
d. Information concerning the position of apparatus shown on this drawing is based on drawings supplied by the utility owners and/or the utility works contractor, whilst every care has been taken in the preparation of this drawing, positions should be taken as approximate and are intended for general guidance only and no representation is made by the NTA as to the accuracy, completeness, sufficiency or otherwise of this drawing and the position of the apparatus. The information contained herein does not purport to be comprehensive or final as the apparatus is subject to being altered and/or superceded. Recipients should not rely on this information. Any liabilities are hereby expressly disclaimed.

e. The information contained herein has been provided by the NTA but does not purport to be comprehensive or final. Recipients should not rely on the information. Neither the NTA nor any of its directors, officers, employees, agents, stakeholders or advisers make any representation or warranty as to, or accept any liability or responsibility in relation to, the adequacy, accuracy, reasonableness or completeness of the information provided as part of this document or any matter on which the information is based (including but not limited to loss or damage arising as a result of reliance by recipients on the information or any part of it. Any liabilities are hereby expressly disclaimed.



Rev	Date	Drn	Chk'd	App'd	Description
M01	Apr 2023	LF	GM	DK	ISSUE FOR PHASE 4 : PLANNING

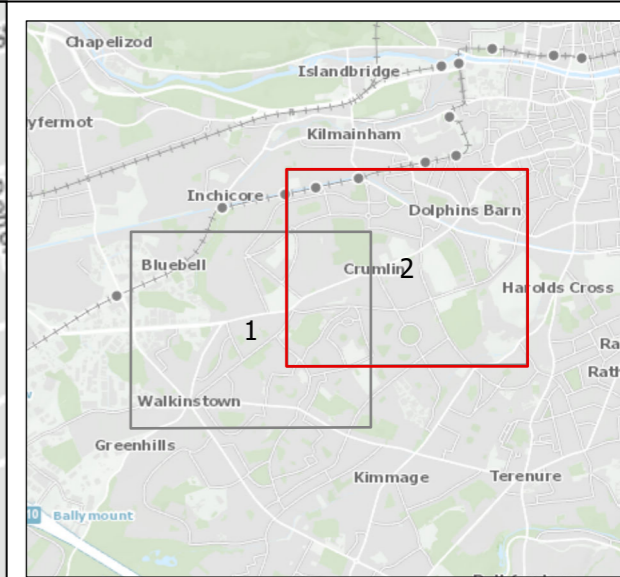
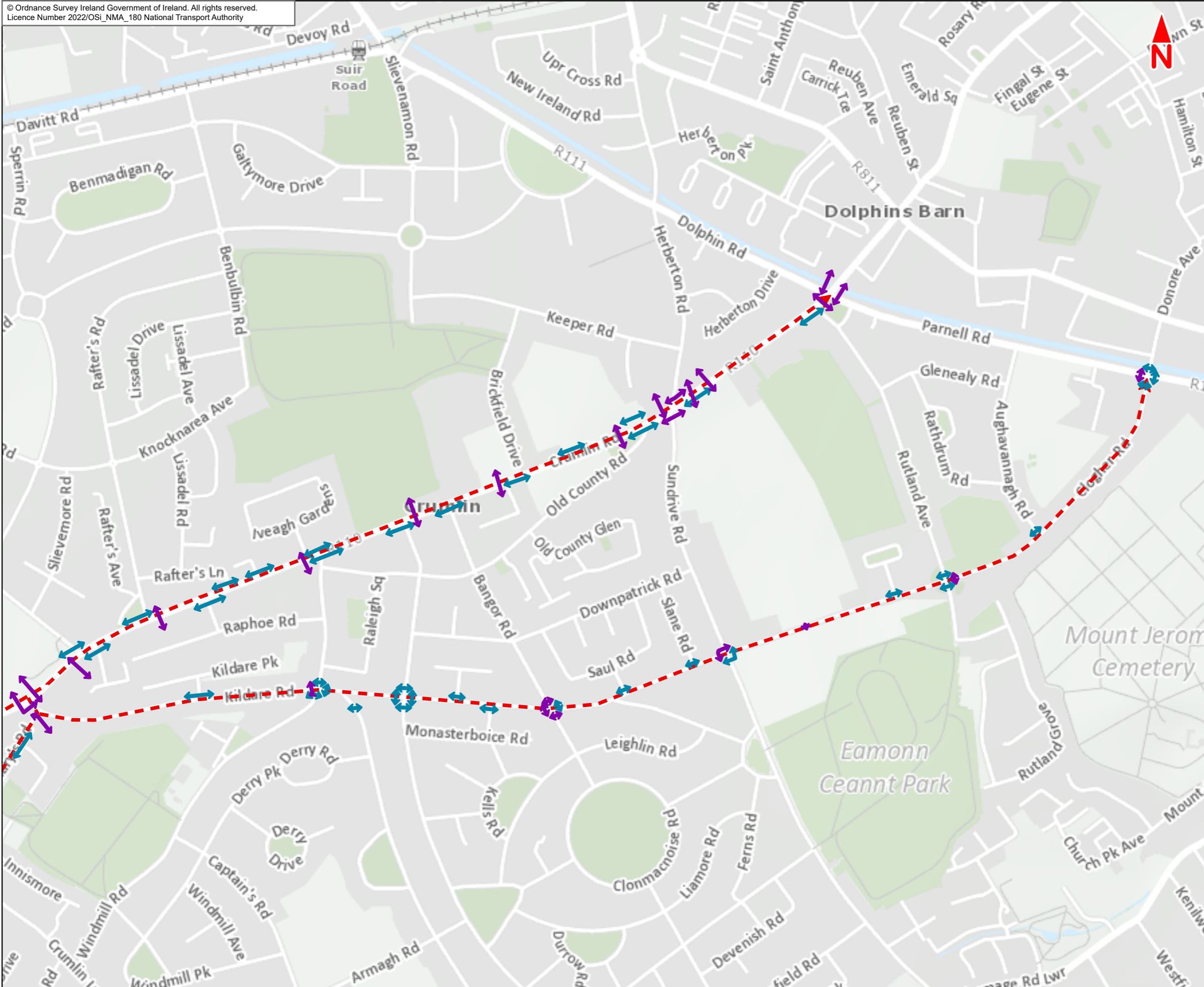
Client: **NTA**
Udarás Náisiúnta Iompair
National Transport Authority

Consultant: **JACOBS ARUP SYSTRA**

Date: 03/04/2023 | Scale @ A3: 1:5 000
 Drawn: LF | Checked: GM | Approved: DK

Project Code: BCIDE | Originator Code: JAC | QMS Code: [blank]

Programme Title: BUSCONNECTS DUBLIN CORE BUS CORRIDORS INFRASTRUCTURE WORKS			
Drawing Title: Tallaght/Clondalkin to City Centre Core Bus Corridor Scheme Figure 6.3c Baseline Pedestrian Facilities Tallaght to City Centre			
Drawing File Name: BCIDE-JAC-ENV_TT-0809_XX_00-DR-GG-0204	Sheet Number: 1 of 2	Status: A	Rev: M01



Legend :

Section 3

Crumlin to Grand Canal

Existing Pedestrian Crossings

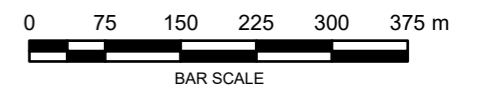
Signalised Crossing

Uncontrolled Crossing

Note 1: Facilities contained within the Tallaght/Clondalkin to City Centre Core Bus Corridor Scheme boundary are displayed; those outside the scheme boundary are not shown

Note 2: Drawing not to scale, facilities shown in this map are shown indicatively for context

This drawing is not to be used in whole or in part other than for the intended purpose and project as defined on this drawing. Contains Irish Public Sector Data licensed under a Creative Commons Attribution 4.0 International (CCBY4.0) licence



Disclaimer
a. © National Transport Authority (NTA) 2022. This drawing is confidential and the copyright in it is owned by NTA. This drawing must not be either loaned, copied or otherwise reproduced in whole or in part or used for any purpose without the prior permission of NTA.
b. This drawing is to be used for the design element identified in the titleblock. Other information shown is to be considered indicative only. The drawing is to be read in conjunction with all other relevant design drawings.
c. O.S. data used for plans are printed under © Ordnance Survey Ireland Government of Ireland. All rights reserved. Licence Number 2022/OSI_NMA_180 National Transport Authority. All elevations are in metres and relate to OSI Geoid Model (OSGM15) Mean Head. All Co-ordinates are in Irish

Transverse Mercator Grid (ITM) as defined by OSI active local GPS station.
d. Information concerning the position of apparatus shown on this drawing is based on drawings supplied by the utility owners and/or the utility works contractor, whilst every care has been taken in the preparation of this drawing, positions should be taken as approximate and are intended for general guidance only and no representation is made by the NTA as to the accuracy, completeness, sufficiency or otherwise of this drawing and the position of the apparatus. The information contained herein does not purport to be comprehensive or final as the apparatus is subject to being altered and/or superseded. Recipients should not rely on this information. Any liabilities are hereby expressly disclaimed.

e. The information contained herein has been provided by the NTA but does not purport to be comprehensive or final. Recipients should not rely on the information. Neither the NTA nor any of its directors, officers, employees, agents, stakeholders or advisers make any representation or warranty as to, or accept any liability or responsibility in relation to, the adequacy, accuracy, reasonableness or completeness of the information provided as part of this document or any matter on which the information is based (including but not limited to loss or damage arising as a result of reliance by recipients on the information or any part of it. Any liabilities are hereby expressly disclaimed.



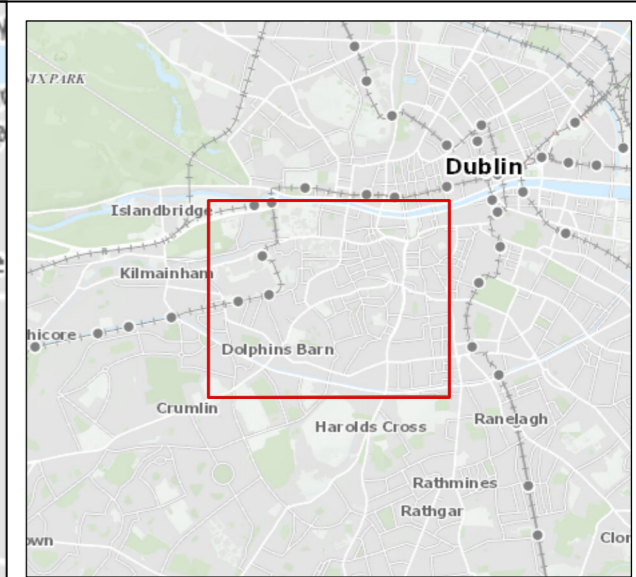
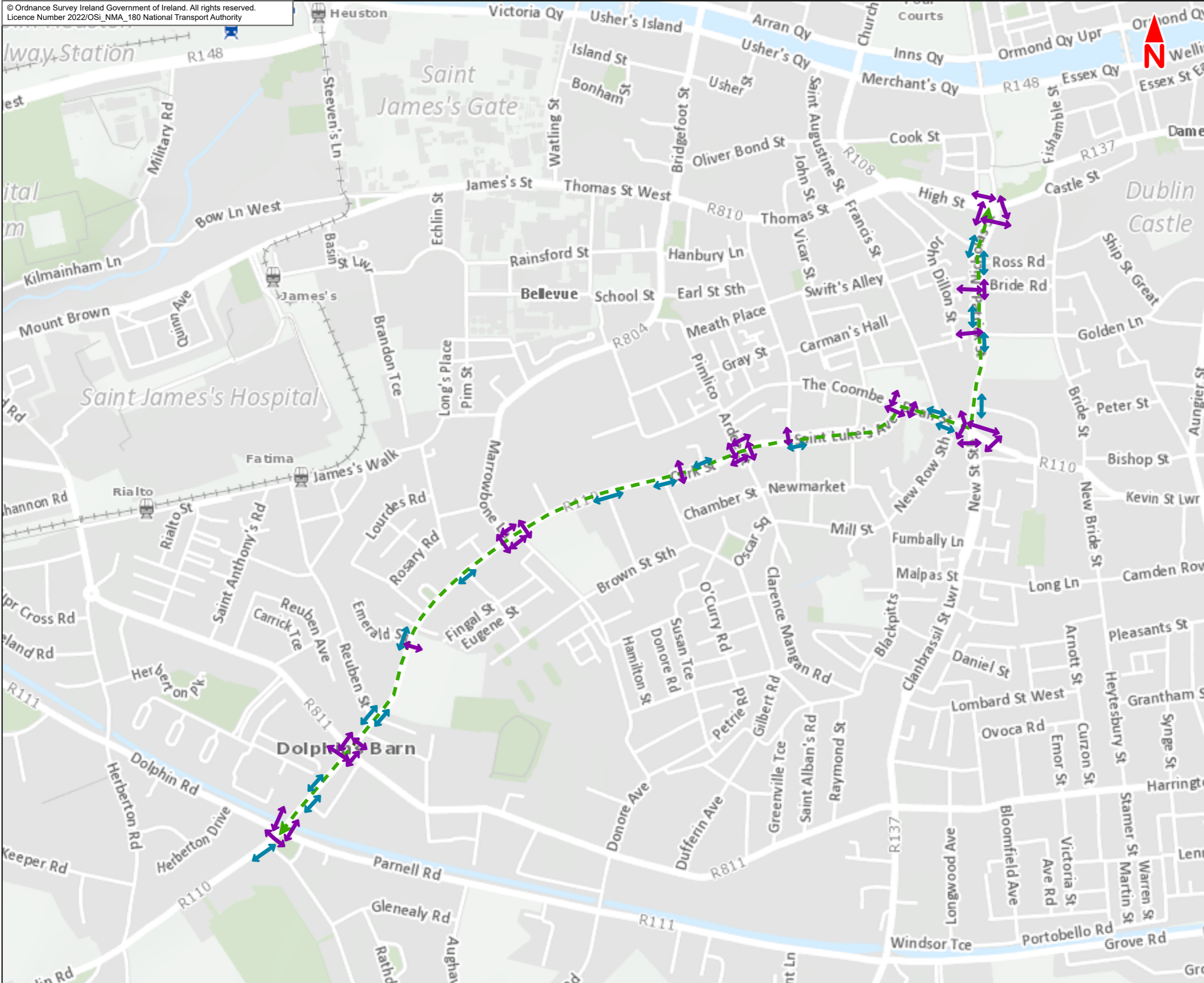
Rev	Date	Drn	Chk'd	App'd	Description
M01	Apr 2023	LF	GM	DK	ISSUE FOR PHASE 4 : PLANNING

Client NTA Udarás Náisiúnta Iompair National Transport Authority		Consultant JACOBS ARUP SYSTRA		
Date 03/04/2023	Scale @ A3 1:5 000	Drawn LF	Checked GM	Approved DK
Project Code BCIDE	Originator Code JAC	QMS Code		

Programme Title BUSCONNECTS DUBLIN CORE BUS CORRIDORS INFRASTRUCTURE WORKS				
Drawing Title Tallaght/Clondalkin to City Centre Core Bus Corridor Scheme Figure 6.3c Baseline Pedestrian Facilities Tallaght to City Centre				
Drawing File Name BCIDE-JAC-ENV_TT-0809_XX_00-DR-GG-0205	Sheet Number 2 of 2	Status A	Rev M01	

6.3d
Baseline Pedestrian
Facilities



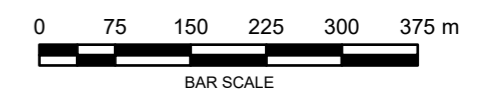


- Legend :**
- Section 4**
 - Grand Canal to Christchurch
 - Existing Pedestrian Crossings**
 - Signalled Crossing
 - Uncontrolled Crossing

Note 1: Facilities contained within the Tallaght/Clondalkin to City Centre Core Bus Corridor Scheme boundary are displayed; those outside the scheme boundary are not shown

Note 2: Drawing not to scale, facilities shown in this map are shown indicatively for context

This drawing is not to be used in whole or in part other than for the intended purpose and project as defined on this drawing. Contains Irish Public Sector Data licensed under a Creative Commons Attribution 4.0 International (CCBY4.0) licence



Disclaimer
a. © National Transport Authority (NTA) 2022. This drawing is confidential and the copyright in it is owned by NTA. This drawing must not be either loaned, copied or otherwise reproduced in whole or in part or used for any purpose without the prior permission of NTA.
b. This drawing is to be used for the design element identified in the titleblock. Other information shown is to be considered indicative only. The drawing is to be read in conjunction with all other relevant design drawings.
c. O.S. data used for plans are printed under © Ordnance Survey Ireland Government of Ireland. All rights reserved. Licence Number 2022/OSI_NMA_180 National Transport Authority. All elevations are in metres and relate to OSI Geoid Model (OSGM15) Mean Head. All Co-ordinates are in Irish

Transverse Mercator Grid (ITM) as defined by OSI active local GPS station.
d. Information concerning the position of apparatus shown on this drawing is based on drawings supplied by the utility owners and/or the utility works contractor, whilst every care has been taken in the preparation of this drawing, positions should be taken as approximate and are intended for general guidance only and no representation is made by the NTA as to the accuracy, completeness, sufficiency or otherwise of this drawing and the position of the apparatus. The information contained herein does not purport to be comprehensive or final as the apparatus is subject to being altered and/or superceded. Recipients should not rely on this information. Any liabilities are hereby expressly disclaimed.

e. The information contained herein has been provided by the NTA but does not purport to be comprehensive or final. Recipients should not rely on the information. Neither the NTA nor any of its directors, officers, employees, agents, stakeholders or advisers make any representation or warranty as to, or accept any liability or responsibility in relation to, the adequacy, accuracy, reasonableness or completeness of the information provided as part of this document or any matter on which the information is based (including but not limited to loss or damage arising as a result of reliance by recipients on the information or any part of it. Any liabilities are hereby expressly disclaimed.



Rev	Date	Drn	Chk'd	App'd	Description
M01	Mar 2023	LF	GM	DK	ISSUE FOR PHASE 4 : PLANNING

Client
NTA
Udarás Náisiúnta Iompair
National Transport Authority

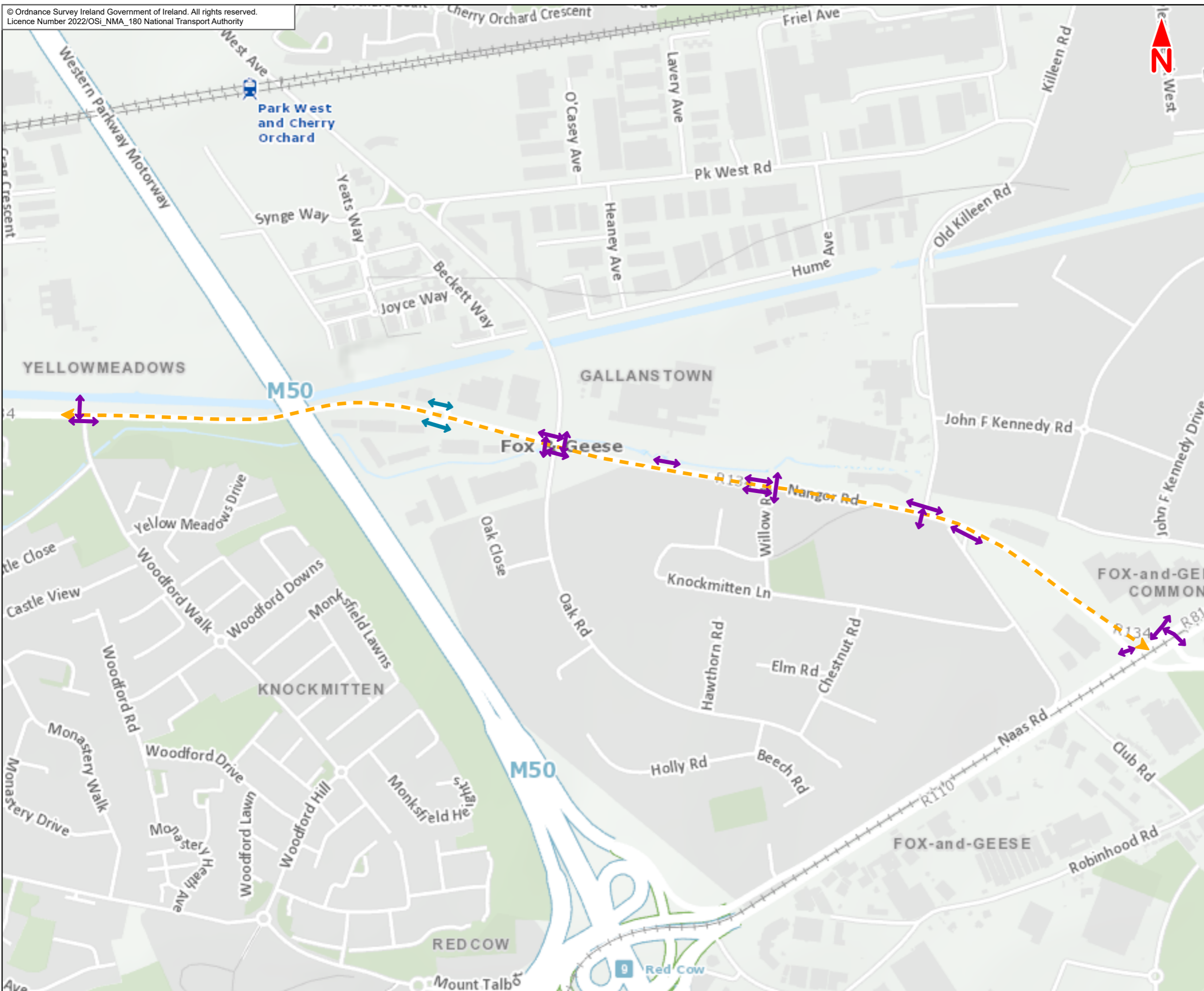
Consultant
JACOBS
ARUP SYSTRA

Programme Title BUSCONNECTS DUBLIN CORE BUS CORRIDORS INFRASTRUCTURE WORKS				
Drawing Title Tallaght/Clondalkin to City Centre Core Bus Corridor Scheme Figure 6.3d Baseline Pedestrian Facilities Tallaght to City Centre				
Drawing File Name BCIDE-JAC-ENV_TT-0809_XX_00-DR-GG-0206	Sheet Number 1 of 1	Status A	Rev M01	

Date 27/03/2023	Scale @ A3 1:7 500	Drawn LF	Checked GM	Approved DK
Project Code BCIDE	Originator Code JAC	QMS Code		

6.3e
Baseline Pedestrian
Facilities





Legend :

Section 5

Woodford Walk / New Nangor Road Junction to Long Mile Road / Naas Road / New Nagor Road Junction

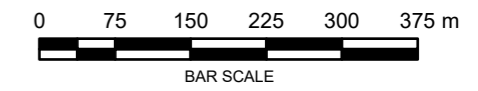
Existing Pedestrian Crossings

- Signalised Crossing
- Uncontrolled Crossing

Note 1: Facilities contained within the Tallaght/Clondalkin to City Centre Core Bus Corridor Scheme boundary are displayed; those outside the scheme boundary are not shown

Note 2: Drawing not to scale, facilities shown in this map are shown indicatively for context

This drawing is not to be used in whole or in part other than for the intended purpose and project as defined on this drawing. Contains Irish Public Sector Data licensed under a Creative Commons Attribution 4.0 International (CCBY4.0) licence



Disclaimer
a. © National Transport Authority (NTA) 2022. This drawing is confidential and the copyright in it is owned by NTA. This drawing must not be either loaned, copied or otherwise reproduced in whole or in part or used for any purpose without the prior permission of NTA.
b. This drawing is to be used for the design element identified in the titleblock. Other information shown is to be considered indicative only. The drawing is to be read in conjunction with all other relevant design drawings.
c. O.S. data used for plans are printed under © Ordnance Survey Ireland Government of Ireland. All rights reserved. Licence Number 2022/OSI_NMA_180 National Transport Authority. All elevations are in metres and relate to OSI Geoid Model (OSGM15) Mean Head. All Co-ordinates are in Irish

Transverse Mercator Grid (ITM) as defined by OSI active local GPS station.
d. Information concerning the position of apparatus shown on this drawing is based on drawings supplied by the utility owners and/or the utility works contractor, whilst every care has been taken in the preparation of this drawing, positions should be taken as approximate and are intended for general guidance only and no representation is made by the NTA as to the accuracy, completeness, sufficiency or otherwise of this drawing and the position of the apparatus. The information contained herein does not purport to be comprehensive or final as the apparatus is subject to being altered and/or superceded. Recipients should not rely on this information. Any liabilities are hereby expressly disclaimed.

e. The information contained herein has been provided by the NTA but does not purport to be comprehensive or final. Recipients should not rely on the information. Neither the NTA nor any of its directors, officers, employees, agents, stakeholders or advisers make any representation or warranty as to, or accept any liability or responsibility in relation to, the adequacy, accuracy, reasonableness or completeness of the information provided as part of this document or any matter on which the information is based (including but not limited to loss or damage arising as a result of reliance by recipients on the information or any part of it. Any liabilities are hereby expressly disclaimed.



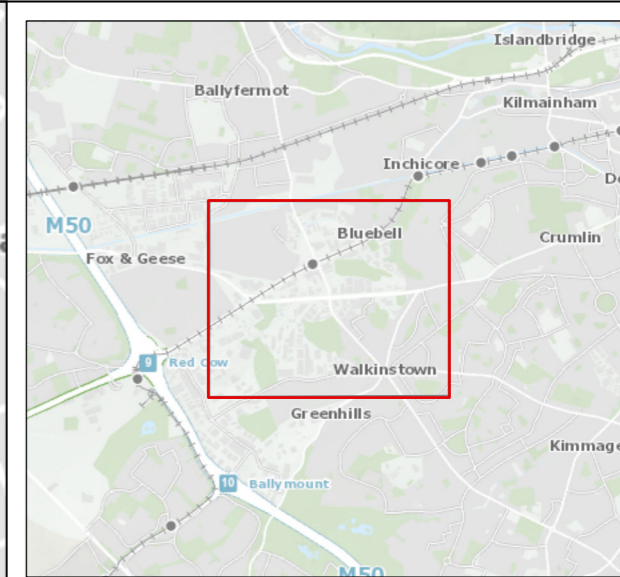
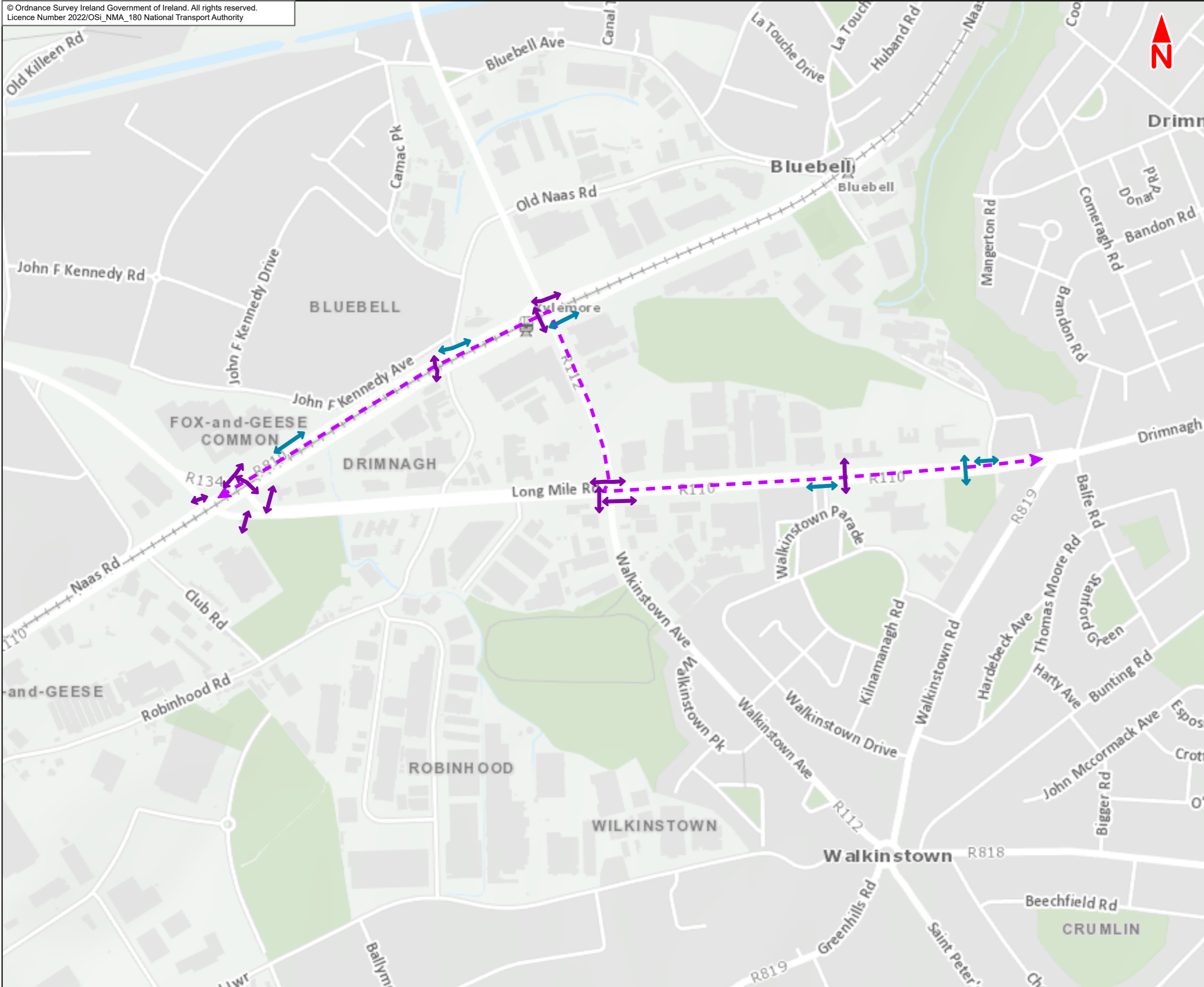
Rev	Date	Drn	Chk'd	App'd	Description
M01	Mar 2023	LF	GM	DK	ISSUE FOR PHASE 4 : PLANNING

Client NTA Udarás Náisiúnta Iompair National Transport Authority		Consultant JACOBS ARUP SYSTRA		
Date 27/03/2023	Scale @ A3 1:7 500	Drawn LF	Checked GM	Approved DK
Project Code BCIDE	Originator Code JAC	QMS Code		

Programme Title BUSCONNECTS DUBLIN CORE BUS CORRIDORS INFRASTRUCTURE WORKS				
Drawing Title Tallaght/Clondalkin to City Centre Core Bus Corridor Scheme Figure 6.3e Baseline Pedestrian Facilities Tallaght to City Centre				
Drawing File Name BCIDE-JAC-ENV_TT-0809_XX_00-DR-GG-0207	Sheet Number 1 of 1	Status A	Rev M01	

6.3f
Baseline Pedestrian
Facilities





Legend :

Section 6

Long Mile Road / Naas Road / New Nangor Road Junction to Drimnagh

Existing Pedestrian Crossings

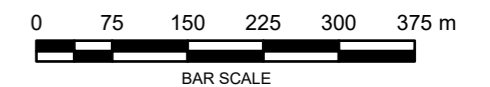
Signalised Crossing

Uncontrolled Crossing

Note 1: Facilities contained within the Tallaght/Clondalkin to City Centre Core Bus Corridor Scheme boundary are displayed; those outside the scheme boundary are not shown

Note 2: Drawing not to scale, facilities shown in this map are shown indicatively for context

This drawing is not to be used in whole or in part other than for the intended purpose and project as defined on this drawing. Contains Irish Public Sector Data licensed under a Creative Commons Attribution 4.0 International (CCBY4.0) licence



Disclaimer
a. © National Transport Authority (NTA) 2022. This drawing is confidential and the copyright in it is owned by NTA. This drawing must not be either loaned, copied or otherwise reproduced in whole or in part or used for any purpose without the prior permission of NTA.
b. This drawing is to be used for the design element identified in the titleblock. Other information shown is to be considered indicative only. The drawing is to be read in conjunction with all other relevant design drawings.
c. O.S. data used for plans are printed under © Ordnance Survey Ireland Government of Ireland. All rights reserved. Licence Number 2022/OSI_NMA_180 National Transport Authority. All elevations are in metres and relate to OSI Geoid Model (OSGM15) Mean Head. All Co-ordinates are in Irish

d. Transverse Mercator Grid (ITM) as defined by OSI active local GPS station.
e. Information concerning the position of apparatus shown on this drawing is based on drawings supplied by the utility owners and/or the utility works contractor, whilst every care has been taken in the preparation of this drawing, positions should be taken as approximate and are intended for general guidance only and no representation is made by the NTA as to the accuracy, completeness, sufficiency or otherwise of this drawing and the position of the apparatus. The information contained herein does not purport to be comprehensive or final as the apparatus is subject to being altered and/or superseded. Recipients should not rely on this information. Any liabilities are hereby expressly disclaimed.

f. The information contained herein has been provided by the NTA but does not purport to be comprehensive or final. Recipients should not rely on the information. Neither the NTA nor any of its directors, officers, employees, agents, stakeholders or advisers make any representation or warranty as to, or accept any liability or responsibility in relation to, the adequacy, accuracy, reasonableness or completeness of the information provided as part of this document or any matter on which the information is based (including but not limited to loss or damage arising as a result of reliance by recipients on the information or any part of it. Any liabilities are hereby expressly disclaimed.



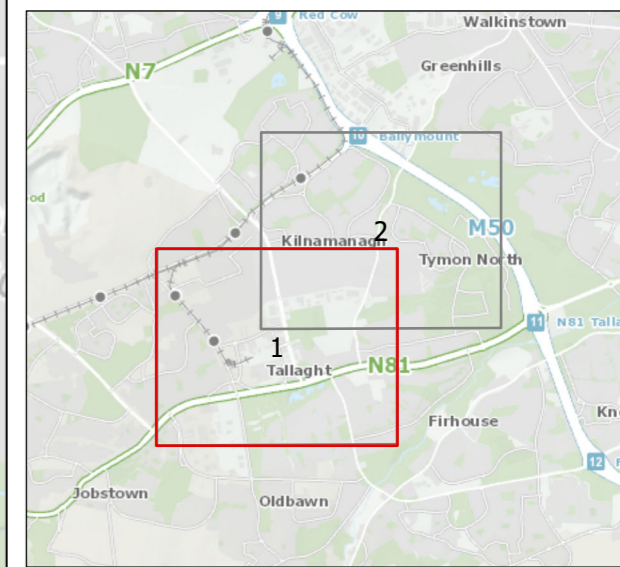
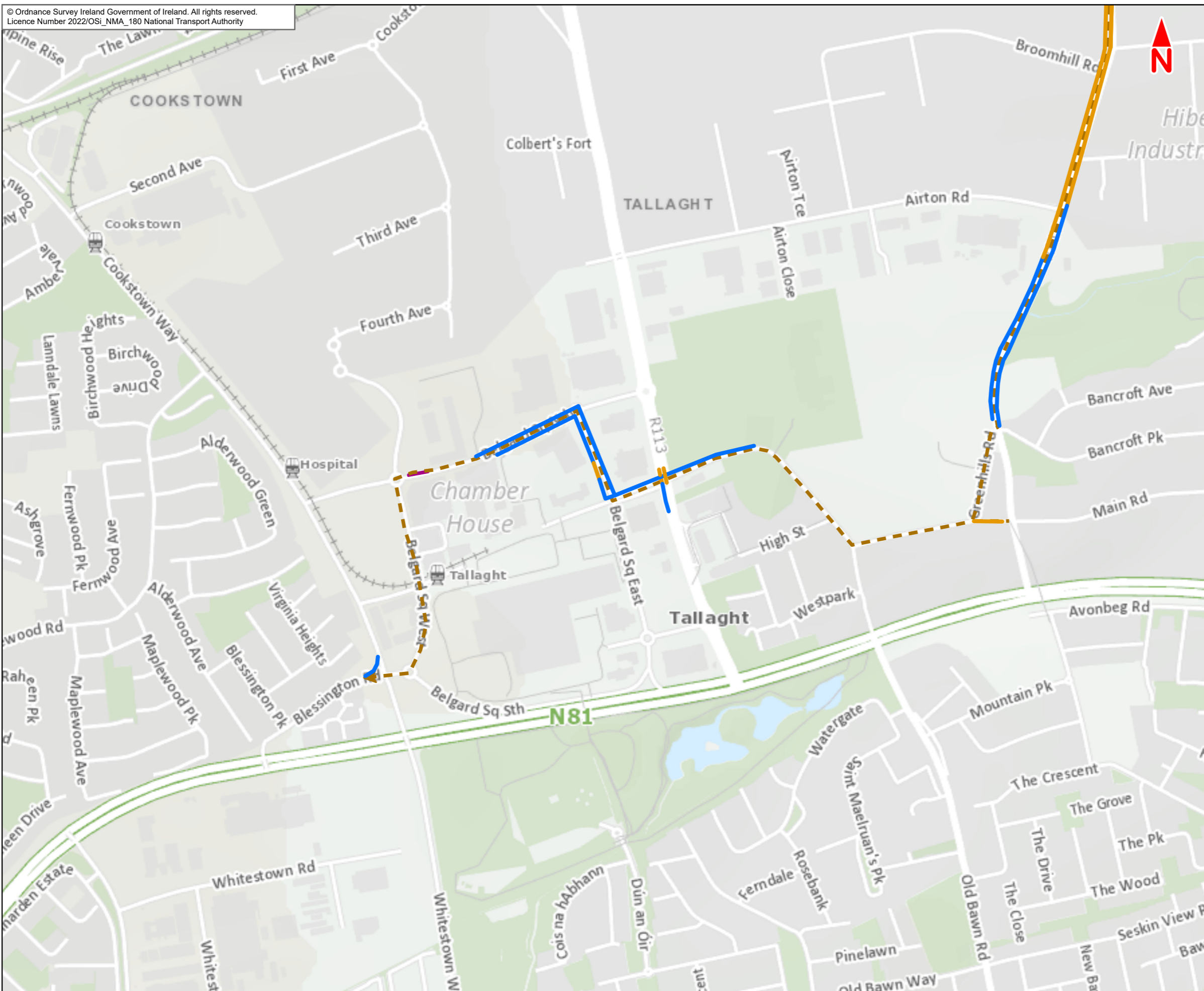
Rev	Date	Drn	Chk'd	App'd	Description
M01	Mar 2023	LF	GM	DK	ISSUE FOR PHASE 4 : PLANNING

Date	27/03/2023	Scale @ A3	1:7 500	Drawn	LF
Project Code	BCIDE	Originator Code	JAC	Checked	GM
				Approved	DK
				QMS Code	

Programme Title BUSCONNECTS DUBLIN CORE BUS CORRIDORS INFRASTRUCTURE WORKS			
Drawing Title Tallaght/Clondalkin to City Centre Core Bus Corridor Scheme Figure 6.3f Baseline Pedestrian Facilities Clondalkin to City Centre			
Drawing File Name	BCIDE-JAC-ENV_TT-0809_XX_00-DR-GG-0208	Sheet Number	1 of 1
Status	A	Rev	M01

6.4a
Baseline Cycle Facilities

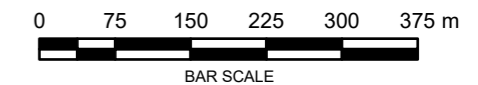




- Legend :**
- Section 1**
- Tallaght to Ballymount
- Cycle Facilities**
- Cycle Track
 - Cycle Lane
 - Existing Cycle Parking

Note 1: Facilities contained within the Tallaght/Clondalkin to City Centre Core Bus Corridor Scheme boundary are displayed; those outside the scheme boundary are not shown

This drawing is not to be used in whole or in part other than for the intended purpose and project as defined on this drawing. Contains Irish Public Sector Data licensed under a Creative Commons Attribution 4.0 International (CCBY4.0) licence



Disclaimer
a. © National Transport Authority (NTA) 2022. This drawing is confidential and the copyright in it is owned by NTA. This drawing must not be either loaned, copied or otherwise reproduced in whole or in part or used for any purpose without the prior permission of NTA.
b. This drawing is to be used for the design element identified in the title block. Other information shown is to be considered indicative only. The drawing is to be read in conjunction with all other relevant design drawings.
c. O.S. data used for plans are printed under © Ordnance Survey Ireland Government of Ireland. All rights reserved. Licence Number 2022/OSI_NMA_180 National Transport Authority. All elevations are in metres and relate to OSI Geoid Model (OSGM15) Mean Head. All Co-ordinates are in Irish

Transverse Mercator Grid (ITM) as defined by OSI active local GPS station.
d. Information concerning the position of apparatus shown on this drawing is based on drawings supplied by the utility owners and/or the utility works contractor, whilst every care has been taken in the preparation of this drawing, positions should be taken as approximate and are intended for general guidance only and no representation is made by the NTA as to the accuracy, completeness, sufficiency or otherwise of this drawing and the position of the apparatus. The information contained herein does not purport to be comprehensive or final as the apparatus is subject to being altered and/or superceded. Recipients should not rely on this information. Any liabilities are hereby expressly disclaimed.

e. The information contained herein has been provided by the NTA but does not purport to be comprehensive or final. Recipients should not rely on the information. Neither the NTA nor any of its directors, officers, employees, agents, stakeholders or advisers make any representation or warranty as to, or accept any liability or responsibility in relation to, the adequacy, accuracy, reasonableness or completeness of the information provided as part of this document or any matter on which the information is based (including but not limited to loss or damage arising as a result of reliance by recipients on the information or any part of it. Any liabilities are hereby expressly disclaimed.



Rev	Date	Drn	Chk'd	App'd	Description
M01	Mar 2023	LF	GM	DK	ISSUE FOR PHASE 4 : PLANNING

Client: **NTA**
Udarás Náisiúnta Iompair
National Transport Authority

Consultant: **JACOBS ARUP SYSTRA**

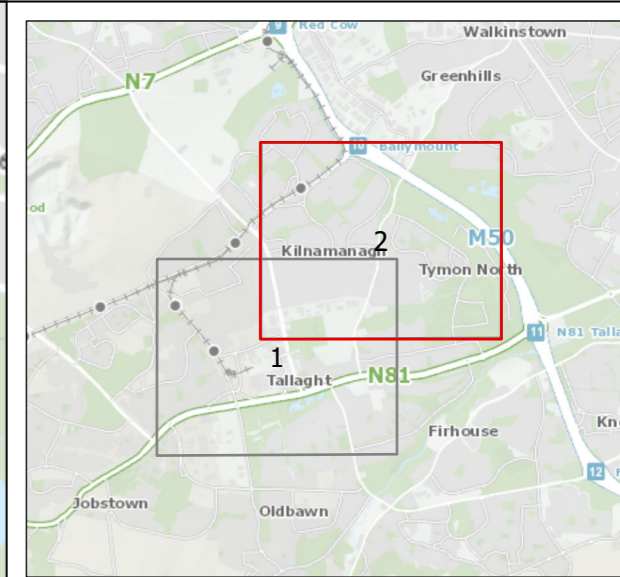
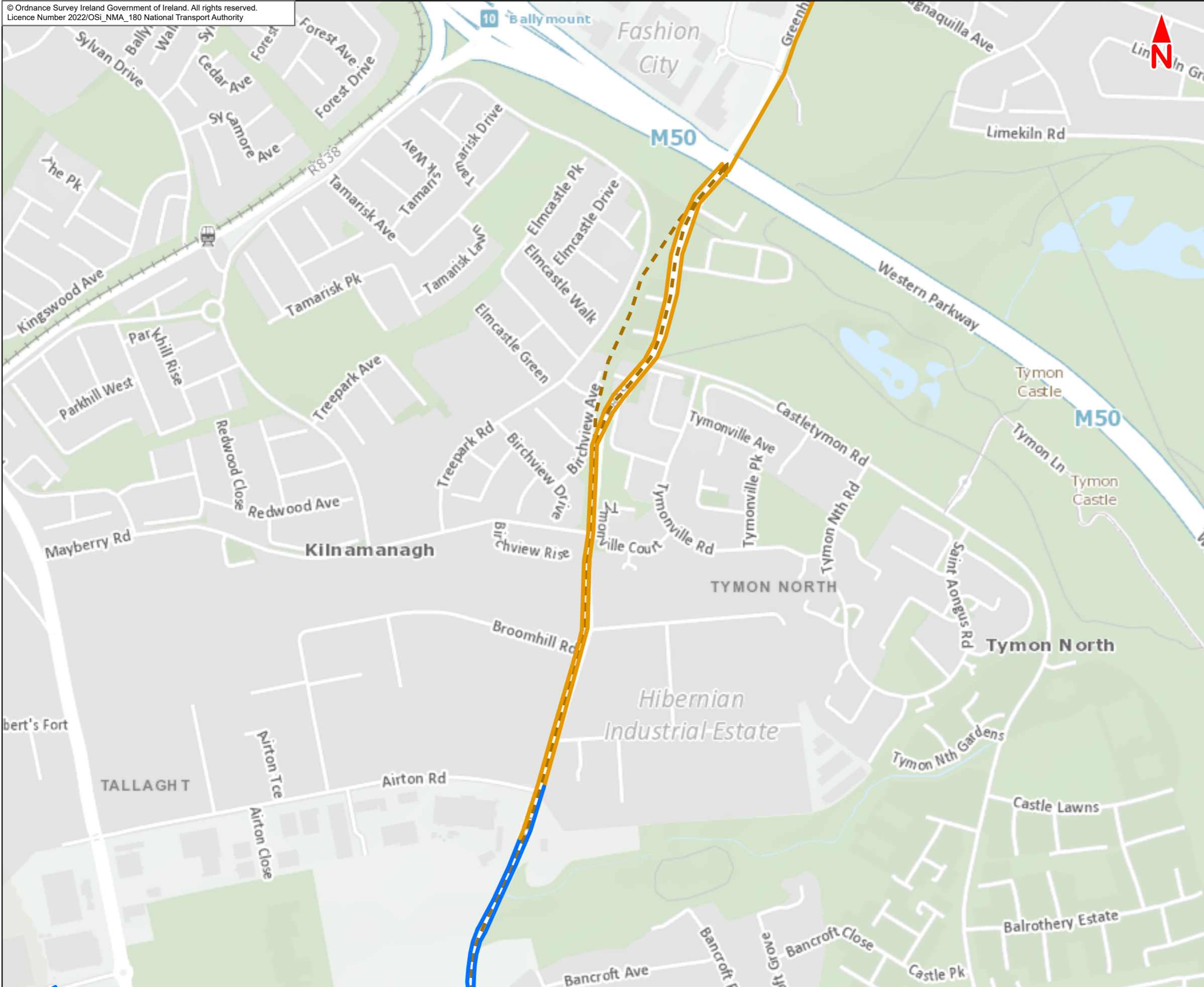
Date: 27/03/2023 | Scale @ A3: 1:7 500

Project Code: BCIDE | Originator Code: JAC

Drawn: LF | Checked: GM | Approved: DK

QMS Code: _____

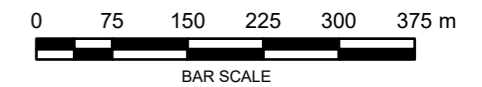
Programme Title: BUSCONNECTS DUBLIN CORE BUS CORRIDORS INFRASTRUCTURE WORKS			
Drawing Title: Tallaght/Clondalkin to City Centre Core Bus Corridor Scheme Figure 6.4a Baseline Cycle Facilities Tallaght to City Centre			
Drawing File Name: BCIDE-JAC-ENV_TT-0809_XX_00-DR-GG-0301	Sheet Number: 1 of 2	Status: A	Rev: M01



- Legend :**
- Section 1**
- Tallaght to Ballymount
- Cycle Facilities**
- Cycle Track
 - Cycle Lane
 - Existing Cycle Parking

Note 1: Facilities contained within the Tallaght/Clondalkin to City Centre Core Bus Corridor Scheme boundary are displayed; those outside the scheme boundary are not shown

This drawing is not to be used in whole or in part other than for the intended purpose and project as defined on this drawing. Contains Irish Public Sector Data licensed under a Creative Commons Attribution 4.0 International (CCBY4.0) licence



Disclaimer
a. © National Transport Authority (NTA) 2022. This drawing is confidential and the copyright in it is owned by NTA. This drawing must not be either loaned, copied or otherwise reproduced in whole or in part or used for any purpose without the prior permission of NTA.
b. This drawing is to be used for the design element identified in the titleblock. Other information shown is to be considered indicative only. The drawing is to be read in conjunction with all other relevant design drawings.
c. O.S. data used for plans are printed under © Ordnance Survey Ireland Government of Ireland. All rights reserved. Licence Number 2022/OSI_NMA_180 National Transport Authority. All elevations are in metres and relate to OSI Geoid Model (OSGM15) Mean Head. All Co-ordinates are in Irish

Transverse Mercator Grid (ITM) as defined by OSI active local GPS station.
d. Information concerning the position of apparatus shown on this drawing is based on drawings supplied by the utility owners and/or the utility works contractor, whilst every care has been taken in the preparation of this drawing, positions should be taken as approximate and are intended for general guidance only and no representation is made by the NTA as to the accuracy, completeness, sufficiency or otherwise of this drawing and the position of the apparatus. The information contained herein does not purport to be comprehensive or final as the apparatus is subject to being altered and/or superceded. Recipients should not rely on this information. Any liabilities are hereby expressly disclaimed.

e. The information contained herein has been provided by the NTA but does not purport to be comprehensive or final. Recipients should not rely on the information. Neither the NTA nor any of its directors, officers, employees, agents, stakeholders or advisers make any representation or warranty as to, or accept any liability or responsibility in relation to, the adequacy, accuracy, reasonableness or completeness of the information provided as part of this document or any matter on which the information is based (including but not limited to loss or damage arising as a result of reliance by recipients on the information or any part of it. Any liabilities are hereby expressly disclaimed.



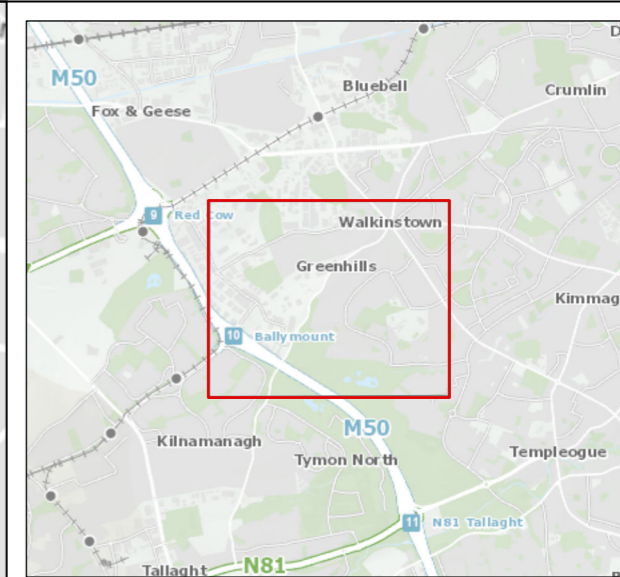
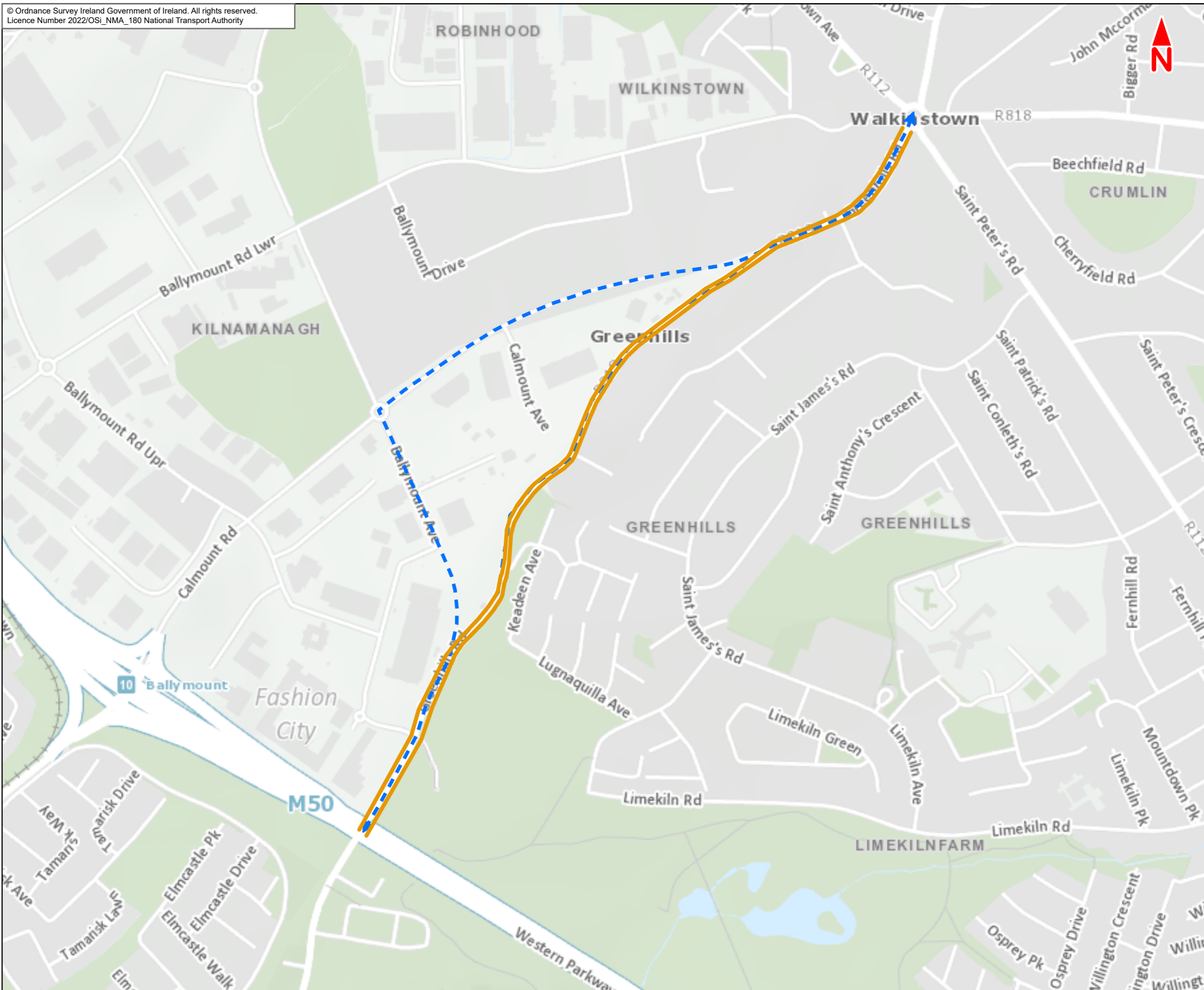
Rev	Date	Drn	Chk'd	App'd	Description
M01	Mar 2023	LF	GM	DK	ISSUE FOR PHASE 4 : PLANNING

Date	27/03/2023	Scale @ A3	1:7 500	Drawn	LF	Checked	GM	Approved	DK
Project Code	BCIDE	Originator Code	JAC	QMS Code					

Programme Title BUSCONNECTS DUBLIN CORE BUS CORRIDORS INFRASTRUCTURE WORKS			
Drawing Title Tallaght/Clondalkin to City Centre Core Bus Corridor Scheme Figure 6.4a Baseline Cycle Facilities Tallaght to City Centre			
Drawing File Name	BCIDE-JAC-ENV_TT-0809_XX_00-DR-GG-0302	Sheet Number	2 of 2
Status	A	Rev	M01

6.4b
Baseline Cycle Facilities





Legend :

Section 2

Ballymount to Crumlin

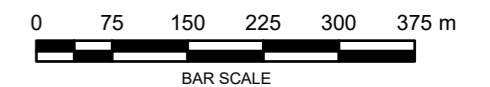
Cycle Facilities

Cycle Lane

Existing Cycle Parking

Note 1: Facilities contained within the Tallaght/Clondalkin to City Centre Core Bus Corridor Scheme boundary are displayed; those outside the scheme boundary are not shown

This drawing is not to be used in whole or in part other than for the intended purpose and project as defined on this drawing. Contains Irish Public Sector Data licensed under a Creative Commons Attribution 4.0 International (CCBY4.0) licence



Disclaimer
a. © National Transport Authority (NTA) 2022. This drawing is confidential and the copyright in it is owned by NTA. This drawing must not be either loaned, copied or otherwise reproduced in whole or in part or used for any purpose without the prior permission of NTA.
b. This drawing is to be used for the design element identified in the titleblock. Other information shown is to be considered indicative only. The drawing is to be read in conjunction with all other relevant design drawings.
c. O.S. data used for plans are printed under © Ordnance Survey Ireland Government of Ireland. All rights reserved. Licence Number 2022/OSI_NMA_180 National Transport Authority. All elevations are in metres and relate to OSI Geoid Model (OSGM15) Mean Head. All Co-ordinates are in Irish

Transverse Mercator Grid (ITM) as defined by OSI active local GPS station.
d. Information concerning the position of apparatus shown on this drawing is based on drawings supplied by the utility owners and/or the utility works contractor, whilst every care has been taken in the preparation of this drawing, positions should be taken as approximate and are intended for general guidance only and no representation is made by the NTA as to the accuracy, completeness, sufficiency or otherwise of this drawing and the position of the apparatus. The information contained herein does not purport to be comprehensive or final as the apparatus is subject to being altered and/or superseded. Recipients should not rely on this information. Any liabilities are hereby expressly disclaimed.

e. The information contained herein has been provided by the NTA but does not purport to be comprehensive or final. Recipients should not rely on the information. Neither the NTA nor any of its directors, officers, employees, agents, stakeholders or advisers make any representation or warranty as to, or accept any liability or responsibility in relation to, the adequacy, accuracy, reasonableness or completeness of the information provided as part of this document or any matter on which the information is based (including but not limited to loss or damage arising as a result of reliance by recipients on the information or any part of it. Any liabilities are hereby expressly disclaimed.



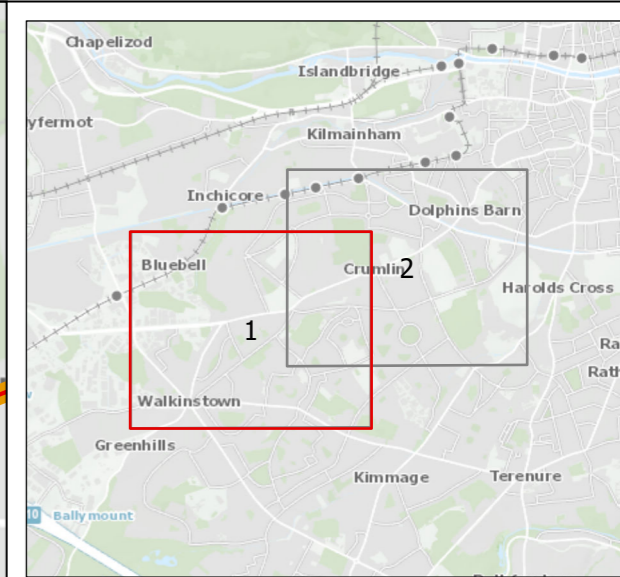
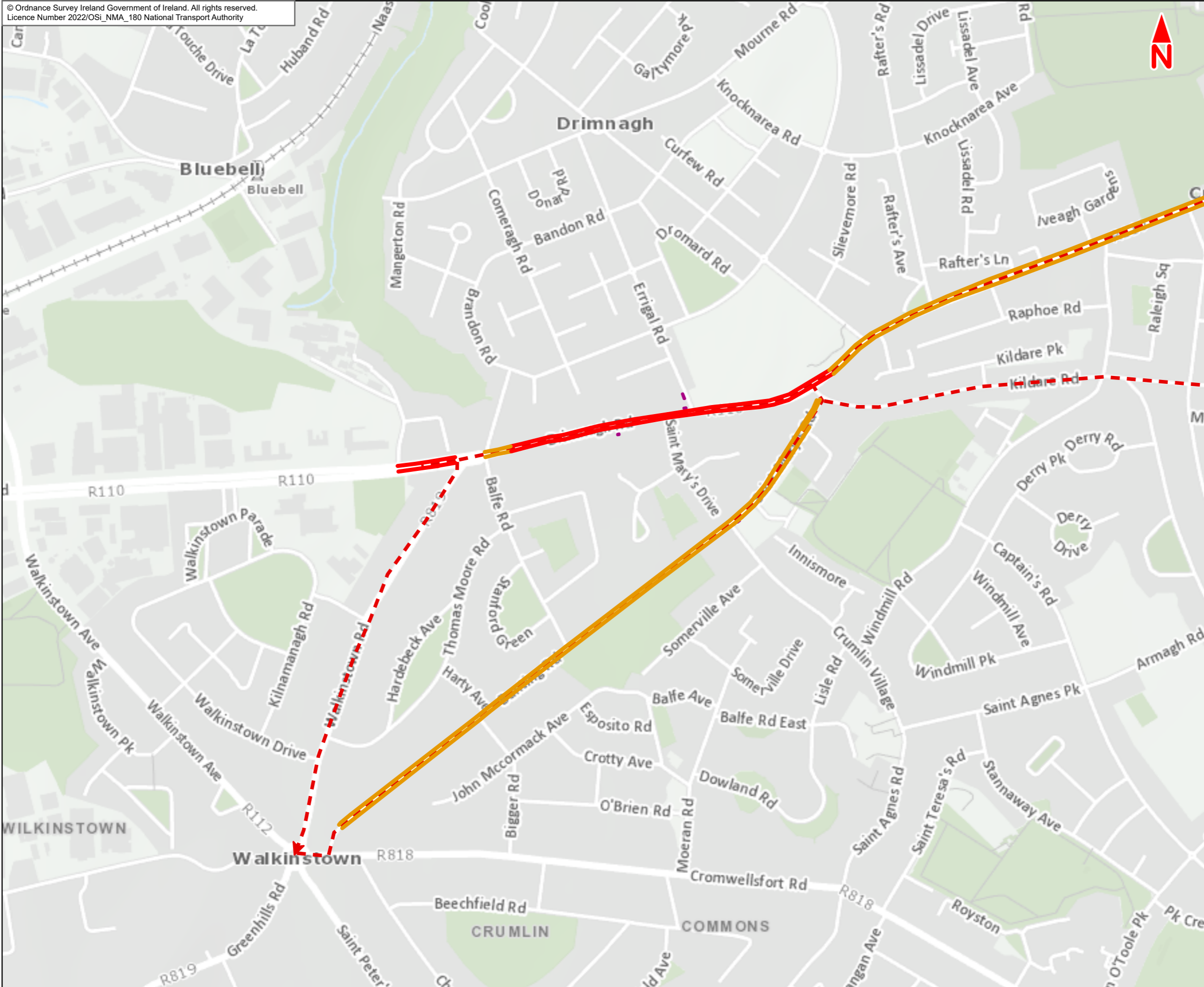
Rev	Date	Drn	Chk'd	App'd	Description
M01	Mar 2023	LF	GM	DK	ISSUE FOR PHASE 4 : PLANNING

NTA Udarás Náisiúnta Iompair National Transport Authority		JACOBS ARUP SYSTRA							
Date	27/03/2023	Scale @ A3	1:7 500	Drawn	LF	Checked	GM	Approved	DK
Project Code	BCIDE	Originator Code	JAC	QMS Code					

Programme Title BUSCONNECTS DUBLIN CORE BUS CORRIDORS INFRASTRUCTURE WORKS			
Drawing Title Tallaght/Clondalkin to City Centre Core Bus Corridor Scheme Figure 6.4b Baseline Cycle Facilities Tallaght to City Centre			
Drawing File Name	BCIDE-JAC-ENV_TT-0809_XX_00-DR-GG-0303	Sheet Number	1 of 1
Status	A	Rev	M01

6.4c
Baseline Cycle Facilities





Legend :

Section 3

Crumlin to Grand Canal

Cycle Facilities

Combined Bus and Cycle Lane

Cycle Lane

Existing Cycle Parking

Note 1: Facilities contained within the Tallaght/Clondalkin to City Centre Core Bus Corridor Scheme boundary are displayed; those outside the scheme boundary are not shown

This drawing is not to be used in whole or in part other than for the intended purpose and project as defined on this drawing. Contains Irish Public Sector Data licensed under a Creative Commons Attribution 4.0 International (CCBY4.0) licence



Disclaimer
a. © National Transport Authority (NTA) 2022. This drawing is confidential and the copyright in it is owned by NTA. This drawing must not be either loaned, copied or otherwise reproduced in whole or in part or used for any purpose without the prior permission of NTA.
b. This drawing is to be used for the design element identified in the title block. Other information shown is to be considered indicative only. The drawing is to be read in conjunction with all other relevant design drawings.
c. O.S. data used for plans are printed under © Ordnance Survey Ireland Government of Ireland. All rights reserved. Licence Number 2022/OSI_NMA_180 National Transport Authority. All elevations are in metres and relate to OSI Geoid Model (OSGM15) Mean Head. All Co-ordinates are in Irish

Transverse Mercator Grid (ITM) as defined by OSI active local GPS station.
d. Information concerning the position of apparatus shown on this drawing is based on drawings supplied by the utility owners and/or the utility works contractor, whilst every care has been taken in the preparation of this drawing, positions should be taken as approximate and are intended for general guidance only and no representation is made by the NTA as to the accuracy, completeness, sufficiency or otherwise of this drawing and the position of the apparatus. The information contained herein does not purport to be comprehensive or final as the apparatus is subject to being altered and/or superseded. Recipients should not rely on this information. Any liabilities are hereby expressly disclaimed.

e. The information contained herein has been provided by the NTA but does not purport to be comprehensive or final. Recipients should not rely on the information. Neither the NTA nor any of its directors, officers, employees, agents, stakeholders or advisers make any representation or warranty as to, or accept any liability or responsibility in relation to, the adequacy, accuracy, reasonableness or completeness of the information provided as part of this document or any matter on which the information is based (including but not limited to loss or damage arising as a result of reliance by recipients on the information or any part of it. Any liabilities are hereby expressly disclaimed.



Rev	Date	Drn	Chk'd	App'd	Description
M01	Mar 2023	LF	GM	DK	ISSUE FOR PHASE 4 : PLANNING

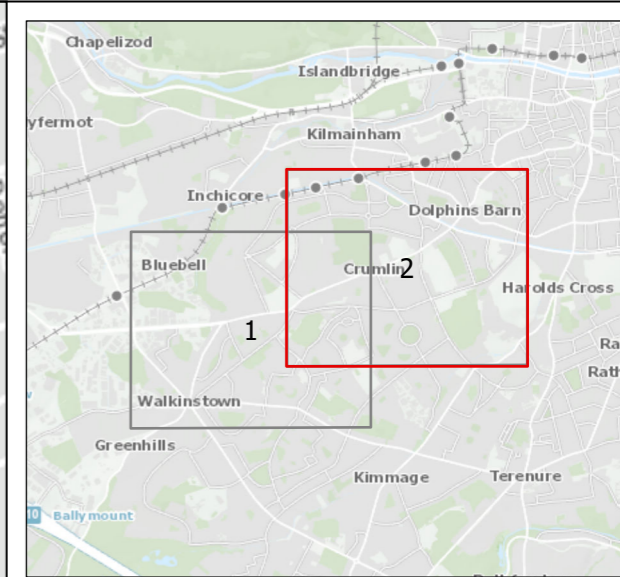
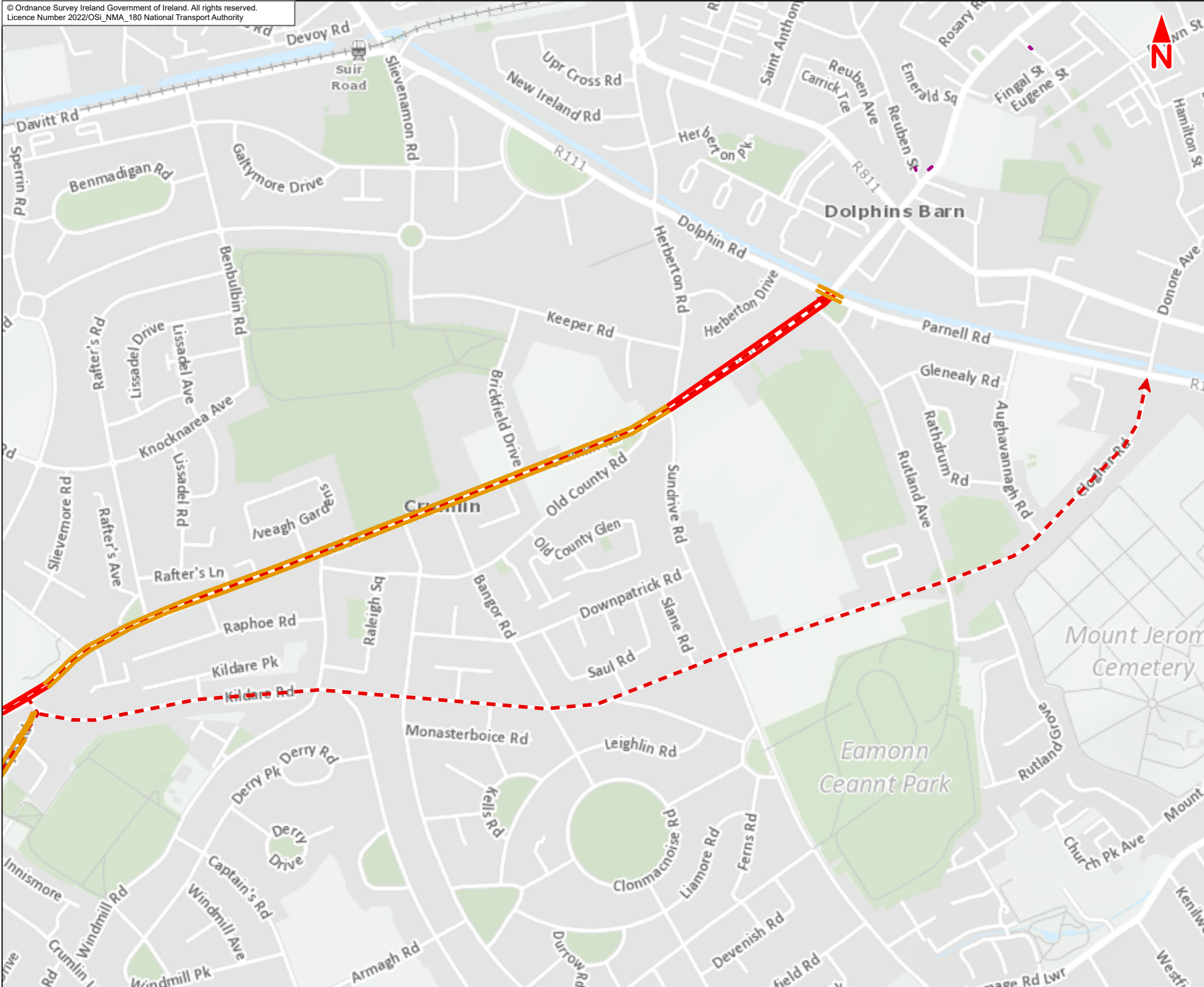
Client: **NTA**
Udarás Náisiúnta Iompair
National Transport Authority

Consultant: **JACOBS ARUP SYSTRA**

Date: 27/03/2023 | Scale @ A3: 1:5 000
Project Code: BCIDE | Originator Code: JAC

Drawn: LF | Checked: GM | Approved: DK
QMS Code: _____

Programme Title: BUSCONNECTS DUBLIN CORE BUS CORRIDORS INFRASTRUCTURE WORKS			
Drawing Title: Tallaght/Clondalkin to City Centre Core Bus Corridor Scheme Figure 6.4c Baseline Cycle Facilities Tallaght to City Centre			
Drawing File Name: BCIDE-JAC-ENV_TT-0809_XX_00-DR-GG-0304	Sheet Number: 1 of 2	Status: A	Rev: M01



Legend :

Section 3

Crumlin to Grand Canal

Cycle Facilities

Combined Bus and Cycle Lane

Cycle Lane

Existing Cycle Parking

Note 1: Facilities contained within the Tallaght/Clondalkin to City Centre Core Bus Corridor Scheme boundary are displayed; those outside the scheme boundary are not shown

This drawing is not to be used in whole or in part other than for the intended purpose and project as defined on this drawing. Contains Irish Public Sector Data licensed under a Creative Commons Attribution 4.0 International (CCBY4.0) licence



Disclaimer
a. © National Transport Authority (NTA) 2022. This drawing is confidential and the copyright in it is owned by NTA. This drawing must not be either loaned, copied or otherwise reproduced in whole or in part or used for any purpose without the prior permission of NTA.
b. This drawing is to be used for the design element identified in the title block. Other information shown is to be considered indicative only. The drawing is to be read in conjunction with all other relevant design drawings.
c. O.S. data used for plans are printed under © Ordnance Survey Ireland Government of Ireland. All rights reserved. Licence Number 2022/OSI_NMA_180 National Transport Authority. All elevations are in metres and relate to OSi Geoid Model (OSGM15) Mean Head. All Co-ordinates are in Irish

Transverse Mercator Grid (ITM) as defined by OSi active local GPS station.
d. Information concerning the position of apparatus shown on this drawing is based on drawings supplied by the utility owners and/or the utility works contractor, whilst every care has been taken in the preparation of this drawing, positions should be taken as approximate and are intended for general guidance only and no representation is made by the NTA as to the accuracy, completeness, sufficiency or otherwise of this drawing and the position of the apparatus. The information contained herein does not purport to be comprehensive or final as the apparatus is subject to being altered and/or superseded. Recipients should not rely on this information. Any liabilities are hereby expressly disclaimed.

e. The information contained herein has been provided by the NTA but does not purport to be comprehensive or final. Recipients should not rely on the information. Neither the NTA nor any of its directors, officers, employees, agents, stakeholders or advisers make any representation or warranty as to, or accept any liability or responsibility in relation to, the adequacy, accuracy, reasonableness or completeness of the information provided as part of this document or any matter on which the information is based (including but not limited to loss or damage arising as a result of reliance by recipients on the information or any part of it. Any liabilities are hereby expressly disclaimed.



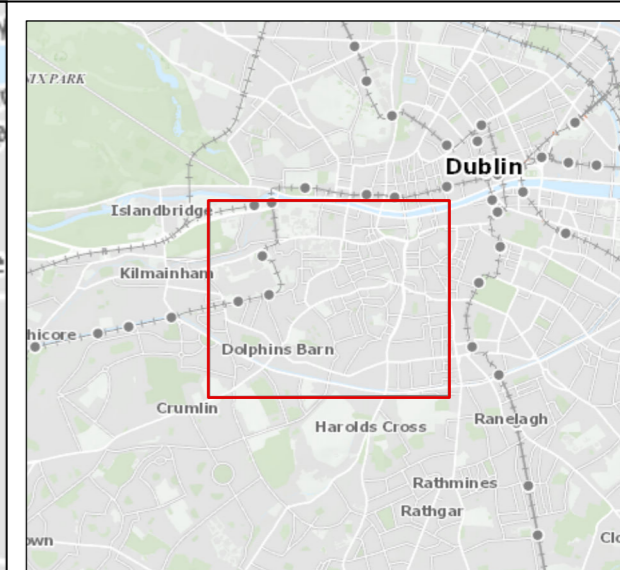
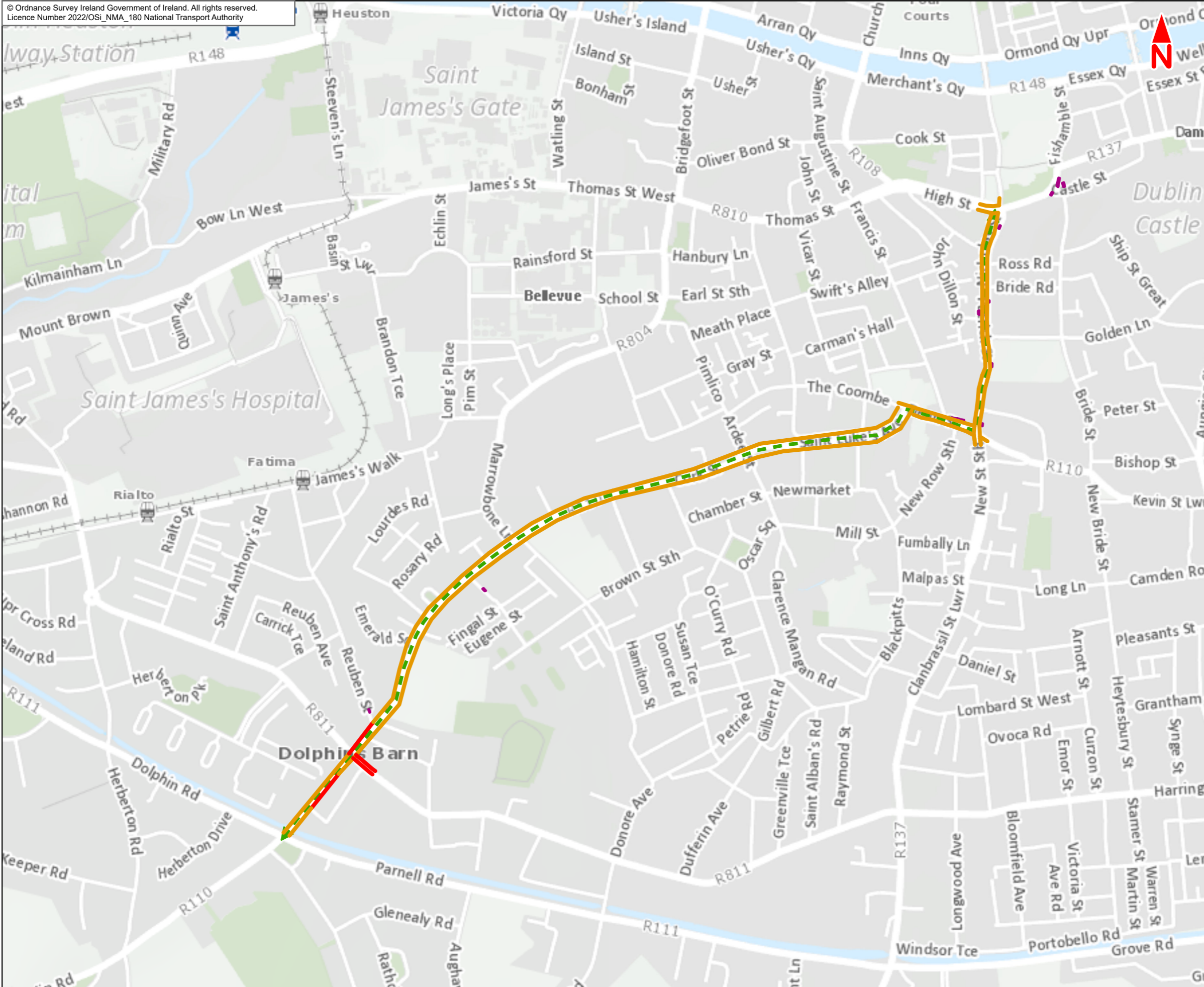
Rev	Date	Drn	Chk'd	App'd	Description
M01	Mar 2023	LF	GM	DK	ISSUE FOR PHASE 4 : PLANNING

Client NTA Udarás Náisiúnta Iompair National Transport Authority		Consultant JACOBS ARUP SYSTRA		
Date 27/03/2023	Scale @ A3 1:5 000	Drawn LF	Checked GM	Approved DK
Project Code BCIDE	Originator Code JAC	QMS Code		

Programme Title BUSCONNECTS DUBLIN CORE BUS CORRIDORS INFRASTRUCTURE WORKS				
Drawing Title Tallaght/Clondalkin to City Centre Core Bus Corridor Scheme Figure 6.4c Baseline Cycle Facilities Tallaght to City Centre				
Drawing File Name BCIDE-JAC-ENV_TT-0809_XX_00-DR-GG-0305	Sheet Number 2 of 2	Status A	Rev M01	

6.4d
Baseline Cycle Facilities

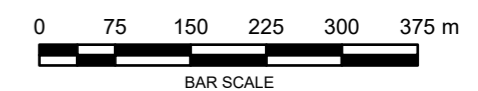




- Legend :**
- Section 4**
- Grand Canal to Christchurch
- Cycle Facilities**
- Combined Bus and Cycle Lane
 - Cycle Lane
 - Existing Cycle Parking

Note 1: Facilities contained within the Tallaght/Clondalkin to City Centre Core Bus Corridor Scheme boundary are displayed; those outside the scheme boundary are not shown

This drawing is not to be used in whole or in part other than for the intended purpose and project as defined on this drawing. Contains Irish Public Sector Data licensed under a Creative Commons Attribution 4.0 International (CCBY4.0) licence



Disclaimer
a. © National Transport Authority (NTA) 2022. This drawing is confidential and the copyright in it is owned by NTA. This drawing must not be either loaned, copied or otherwise reproduced in whole or in part or used for any purpose without the prior permission of NTA.
b. This drawing is to be used for the design element identified in the titleblock. Other information shown is to be considered indicative only. The drawing is to be read in conjunction with all other relevant design drawings.
c. O.S. data used for plans are printed under © Ordnance Survey Ireland Government of Ireland. All rights reserved. Licence Number 2022/OSI_NMA_180 National Transport Authority. All elevations are in metres and relate to OSI Geoid Model (OSGM15) Mean Head. All Co-ordinates are in Irish

Transverse Mercator Grid (ITM) as defined by OSI active local GPS station.
d. Information concerning the position of apparatus shown on this drawing is based on drawings supplied by the utility owners and/or the utility works contractor, whilst every care has been taken in the preparation of this drawing, positions should be taken as approximate and are intended for general guidance only and no representation is made by the NTA as to the accuracy, completeness, sufficiency or otherwise of this drawing and the position of the apparatus. The information contained herein does not purport to be comprehensive or final as the apparatus is subject to being altered and/or superceded. Recipients should not rely on this information. Any liabilities are hereby expressly disclaimed.

e. The information contained herein has been provided by the NTA but does not purport to be comprehensive or final. Recipients should not rely on the information. Neither the NTA nor any of its directors, officers, employees, agents, stakeholders or advisers make any representation or warranty as to, or accept any liability or responsibility in relation to, the adequacy, accuracy, reasonableness or completeness of the information provided as part of this document or any matter on which the information is based (including but not limited to loss or damage arising as a result of reliance by recipients on the information or any part of it. Any liabilities are hereby expressly disclaimed.



Rev	Date	Drn	Chk'd	App'd	Description
M01	Mar 2023	LF	GM	DK	ISSUE FOR PHASE 4 : PLANNING

Client

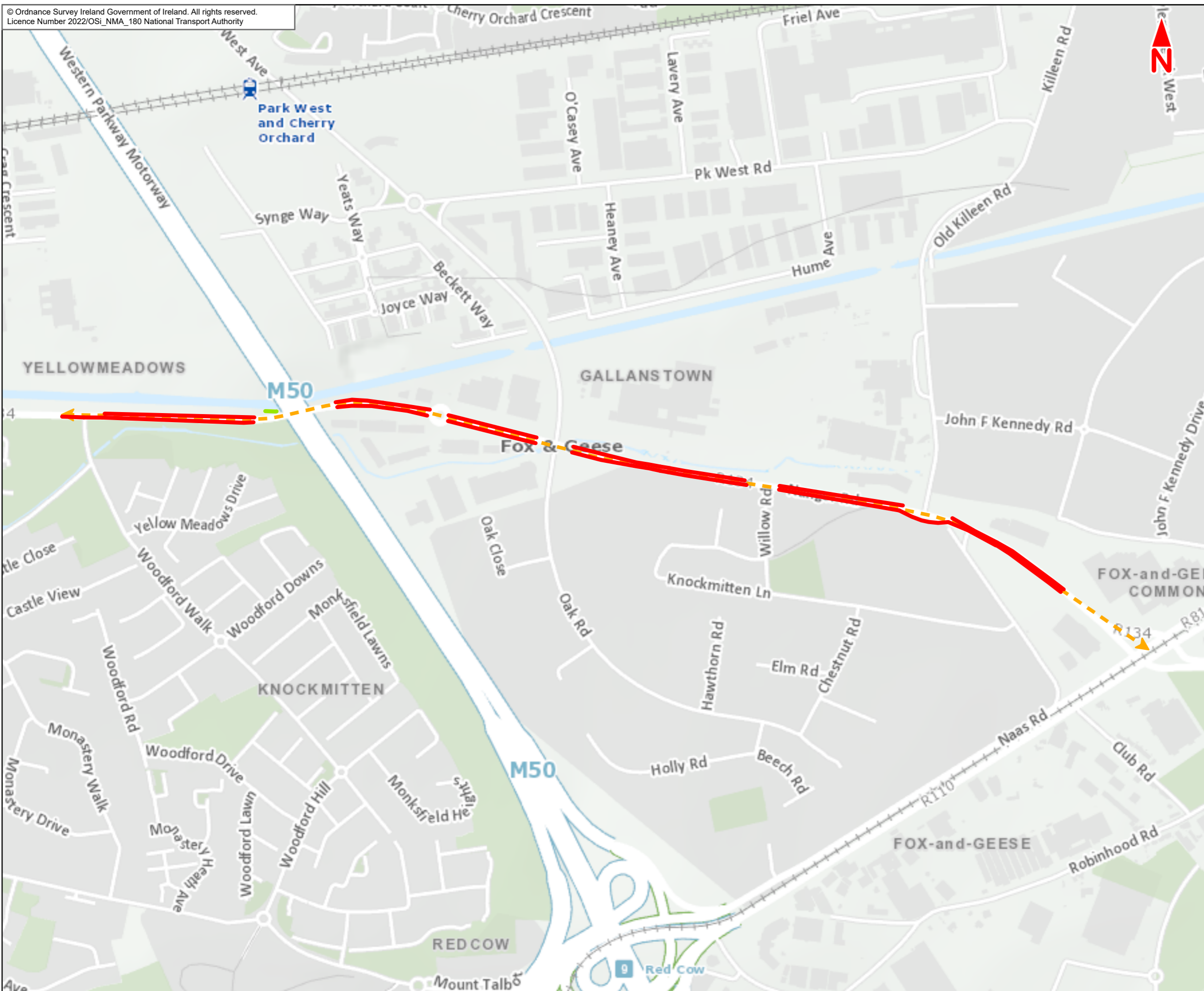
Consultant

Programme Title					BUSCONNECTS DUBLIN CORE BUS CORRIDORS INFRASTRUCTURE WORKS				
Drawing Title					Tallaght/Clondalkin to City Centre Core Bus Corridor Scheme Figure 6.4d Baseline Cycle Facilities Tallaght to City Centre				
Drawing File Name	Sheet Number	Status	Rev						
BCIDE-JAC-ENV_TT-0809_XX_00-DR-GG-0306	1 of 1	A	M01						

Date	Scale @ A3	Drawn	Checked	Approved
27/03/2023	1:7 500	LF	GM	DK
Project Code	Originator Code	QMS Code		
BCIDE	JAC			

6.4e
Baseline Cycle Facilities

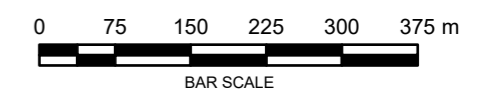




- Legend :**
- Section 5**
- Woodford Walk / New Nangor Road Junction to Long Mile Road / Naas Road / New Nagor Road Junction
- Cycle Facilities**
- Combined Bus and Cycle Lane
 - Cycle Greenway
 - Existing Cycle Parking

Note 1: Facilities contained within the Tallaght/Clondalkin to City Centre Core Bus Corridor Scheme boundary are displayed; those outside the scheme boundary are not shown

This drawing is not to be used in whole or in part other than for the intended purpose and project as defined on this drawing. Contains Irish Public Sector Data licensed under a Creative Commons Attribution 4.0 International (CCBY4.0) licence



Disclaimer

a. © National Transport Authority (NTA) 2022. This drawing is confidential and the copyright in it is owned by NTA. This drawing must not be either loaned, copied or otherwise reproduced in whole or in part or used for any purpose without the prior permission of NTA.

b. This drawing is to be used for the design element identified in the titleblock. Other information shown is to be considered indicative only. The drawing is to be read in conjunction with all other relevant design drawings.

c. O.S. data used for plans are printed under © Ordnance Survey Ireland Government of Ireland. All rights reserved. Licence Number 2022/OSI_NMA_180 National Transport Authority. All elevations are in metres and relate to OSI Geoid Model (OSGM15) Mean Head. All Co-ordinates are in Irish Transverse Mercator Grid (ITM) as defined by OSI active local GPS station.

d. Information concerning the position of apparatus shown on this drawing is based on drawings supplied by the utility owners and/or the utility works contractor, whilst every care has been taken in the preparation of this drawing, positions should be taken as approximate and are intended for general guidance only and no representation is made by the NTA as to the accuracy, completeness, sufficiency or otherwise of this drawing and the position of the apparatus. The information contained herein does not purport to be comprehensive or final as the apparatus is subject to being altered and/or superseded. Recipients should not rely on this information. Any liabilities are hereby expressly disclaimed.

e. The information contained herein has been provided by the NTA but does not purport to be comprehensive or final. Recipients should not rely on the information. Neither the NTA nor any of its directors, officers, employees, agents, stakeholders or advisers make any representation or warranty as to, or accept any liability or responsibility in relation to, the adequacy, accuracy, reasonableness or completeness of the information provided as part of this document or any matter on which the information is based (including but not limited to loss or damage arising as a result of reliance by recipients on the information or any part of it. Any liabilities are hereby expressly disclaimed.



Rev	Date	Drn	Chk'd	App'd	Description
M01	Mar 2023	LF	GM	DK	ISSUE FOR PHASE 4 : PLANNING

Client: **NTA**
Udarás Náisiúnta Iompair
National Transport Authority

Consultant: **JACOBS ARUP SYSTRA**

Date: 27/03/2023 | Scale @ A3: 1:7 500

Project Code: BCIDE | Originator Code: JAC

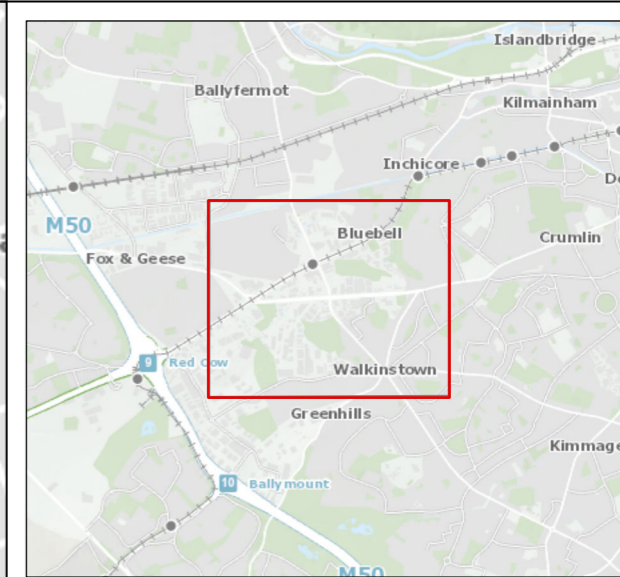
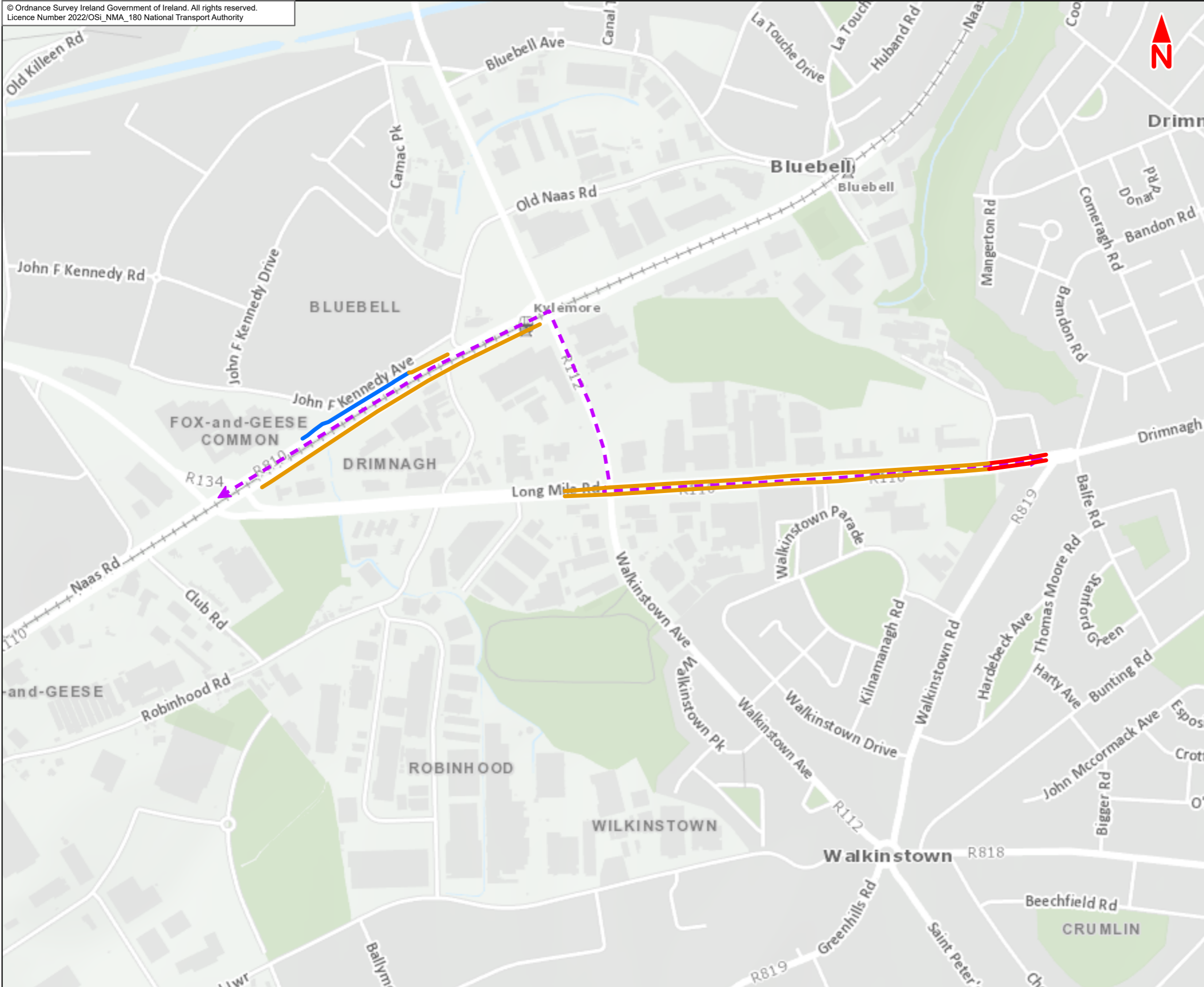
Drawn: LF | Checked: GM | Approved: DK

QMS Code: _____

Programme Title: BUSCONNECTS DUBLIN CORE BUS CORRIDORS INFRASTRUCTURE WORKS			
Drawing Title: Tallaght/Clondalkin to City Centre Core Bus Corridor Scheme Figure 6.4e Baseline Cycle Facilities Tallaght to City Centre			
Drawing File Name: BCIDE-JAC-ENV_TT-0809_XX_00-DR-GG-0307	Sheet Number: 1 of 1	Status: A	Rev: M01

6.4f
Baseline Cycle Facilities





Legend :

Section 6

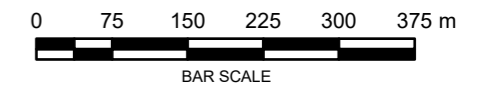
- Long Mile Road / Naas Road / New Nangor Road Junction to Drimnagh

Cycle Facilities

- Combined Bus and Cycle Lane
- Cycle Track
- Cycle Lane
- Existing Cycle Parking

Note 1: Facilities contained within the Tallaght/Clondalkin to City Centre Core Bus Corridor Scheme boundary are displayed; those outside the scheme boundary are not shown

This drawing is not to be used in whole or in part other than for the intended purpose and project as defined on this drawing. Contains Irish Public Sector Data licensed under a Creative Commons Attribution 4.0 International (CCBY4.0) licence



Disclaimer
a. © National Transport Authority (NTA) 2022. This drawing is confidential and the copyright in it is owned by NTA. This drawing must not be either loaned, copied or otherwise reproduced in whole or in part or used for any purpose without the prior permission of NTA.
b. This drawing is to be used for the design element identified in the titleblock. Other information shown is to be considered indicative only. The drawing is to be read in conjunction with all other relevant design drawings.
c. O.S. data used for plans are printed under © Ordnance Survey Ireland Government of Ireland. All rights reserved. Licence Number 2022/OSI_NMA_180 National Transport Authority. All elevations are in metres and relate to OSI Geoid Model (OSGM15) Mean Head. All Co-ordinates are in Irish

d. Transverse Mercator Grid (ITM) as defined by OSI active local GPS station.
e. Information concerning the position of apparatus shown on this drawing is based on drawings supplied by the utility owners and/or the utility works contractor, whilst every care has been taken in the preparation of this drawing, positions should be taken as approximate and are intended for general guidance only and no representation is made by the NTA as to the accuracy, completeness, sufficiency or otherwise of this drawing and the position of the apparatus. The information contained herein does not purport to be comprehensive or final as the apparatus is subject to being altered and/or superseded. Recipients should not rely on this information. Any liabilities are hereby expressly disclaimed.

f. The information contained herein has been provided by the NTA but does not purport to be comprehensive or final. Recipients should not rely on the information. Neither the NTA nor any of its directors, officers, employees, agents, stakeholders or advisers make any representation or warranty as to, or accept any liability or responsibility in relation to, the adequacy, accuracy, reasonableness or completeness of the information provided as part of this document or any matter on which the information is based (including but not limited to loss or damage arising as a result of reliance by recipients on the information or any part of it. Any liabilities are hereby expressly disclaimed.



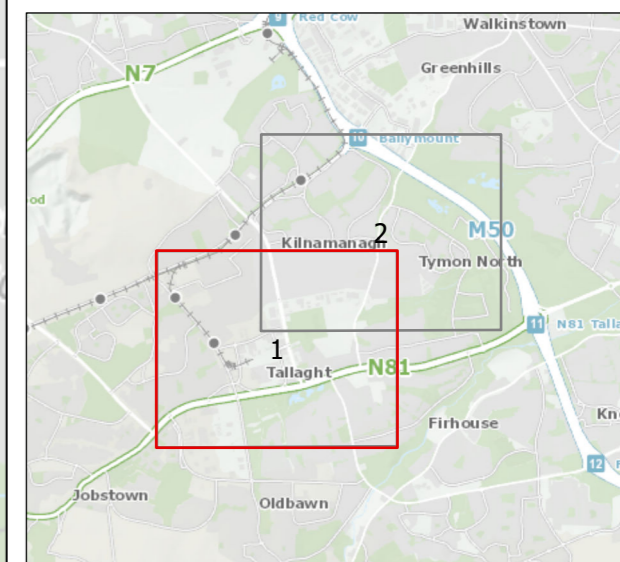
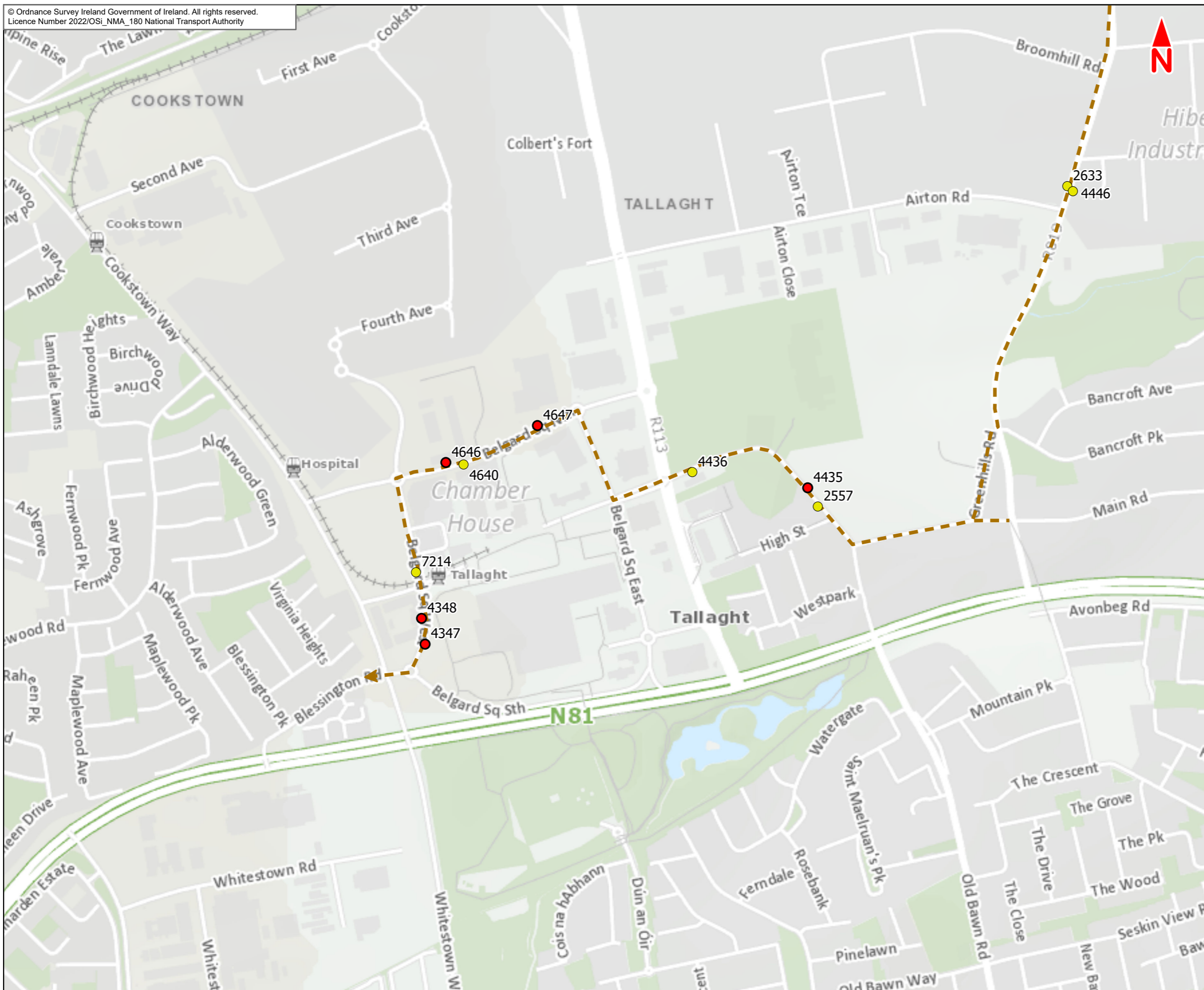
Rev	Date	Drn	Chk'd	App'd	Description
M01	Mar 2023	LF	GM	DK	ISSUE FOR PHASE 4 : PLANNING

Client NTA Udarás Náisiúnta Iompair National Transport Authority		Consultant JACOBS ARUP SYSTRA		
Date 27/03/2023	Scale @ A3 1:7 500	Drawn LF	Checked GM	Approved DK
Project Code BCIDE	Originator Code JAC	QMS Code		

Programme Title BUSCONNECTS DUBLIN CORE BUS CORRIDORS INFRASTRUCTURE WORKS				
Drawing Title Tallaght/Clondalkin to City Centre Core Bus Corridor Scheme Figure 6.4f Baseline Cycle Facilities Clondalkin to City Centre				
Drawing File Name BCIDE-JAC-ENV_TT-0809_XX_00-DR-GG-0308	Sheet Number 1 of 1	Status A	Rev M01	

6.5a
Baseline Bus Facilities

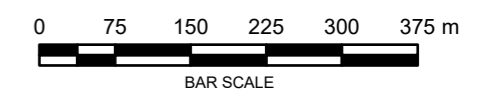




- Legend :**
- Section 1**
- Tallaght to Ballymount
- Bus Facilities**
- Existing Bus Stop with Shelter
 - Existing Bus Stop without Shelter
 - Existing Bus Lane

Note 1: Facilities contained within the Tallaght/Clondalkin to City Centre Core Bus Corridor Scheme boundary are displayed; those outside the scheme boundary are not shown

This drawing is not to be used in whole or in part other than for the intended purpose and project as defined on this drawing. Contains Irish Public Sector Data licensed under a Creative Commons Attribution 4.0 International (CCBY4.0) licence



Disclaimer
a. © National Transport Authority (NTA) 2022. This drawing is confidential and the copyright in it is owned by NTA. This drawing must not be either loaned, copied or otherwise reproduced in whole or in part or used for any purpose without the prior permission of NTA.
b. This drawing is to be used for the design element identified in the title block. Other information shown is to be considered indicative only. The drawing is to be read in conjunction with all other relevant design drawings.
c. O.S. data used for plans are printed under © Ordnance Survey Ireland Government of Ireland. All rights reserved. Licence Number 2022/OSi_NMA_180 National Transport Authority. All elevations are in metres and relate to OSi Geoid Model (OSGM15) Mean Head. All Co-ordinates are in Irish Transverse Mercator Grid (ITM) as defined by OSi active local GPS station.

d. Information concerning the position of apparatus shown on this drawing is based on drawings supplied by the utility owners and/or the utility works contractor, whilst every care has been taken in the preparation of this drawing, positions should be taken as approximate and are intended for general guidance only and no representation is made by the NTA as to the accuracy, completeness, sufficiency or otherwise of this drawing and the position of the apparatus. The information contained herein does not purport to be comprehensive or final as the apparatus is subject to being altered and/or superceded. Recipients should not rely on this information. Any liabilities are hereby expressly disclaimed.

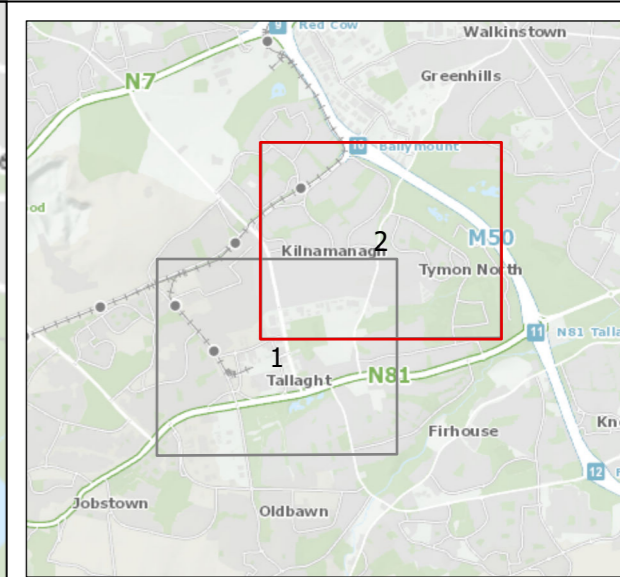
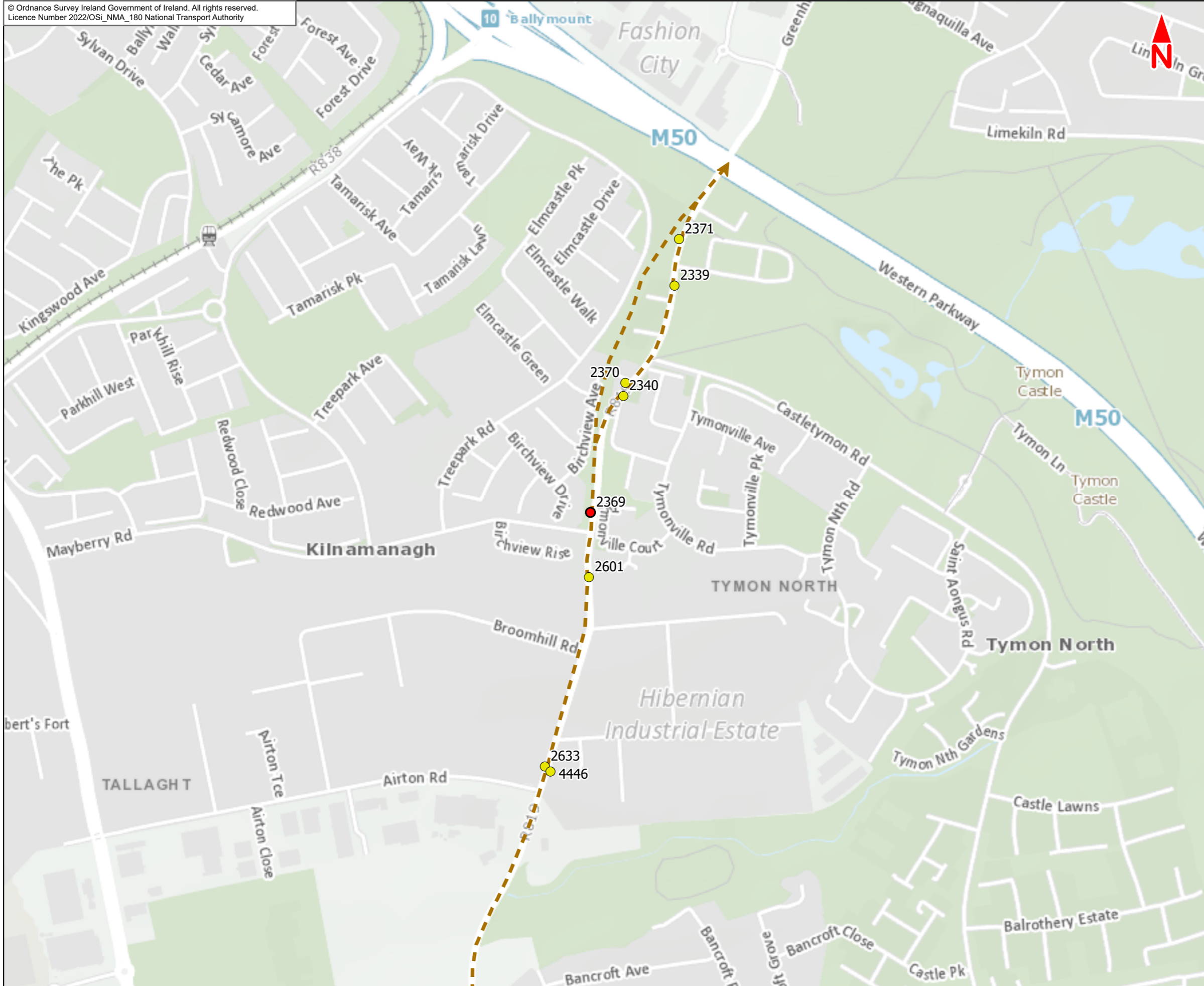
e. The information contained herein has been provided by the NTA but does not purport to be comprehensive or final. Recipients should not rely on the information. Neither the NTA nor any of its directors, officers, employees, agents, stakeholders or advisers make any representation or warranty as to, or accept any liability or responsibility in relation to, the adequacy, accuracy, reasonableness or completeness of the information provided as part of this document or any matter on which the information is based (including but not limited to loss or damage arising as a result of reliance by recipients on the information or any part of it. Any liabilities are hereby expressly disclaimed.



Rev	Date	Drn	Chk'd	App'd	Description
M01	Apr 2023	HCH	GM	DK	ISSUE FOR PHASE 4 : PLANNING

Date	03/04/2023	Scale @ A3	1:7 500	Drawn	HCH	Checked	GM	Approved	DK
Project Code	BCIDE	Originator Code	JAC	QMS Code					

Programme Title BUSCONNECTS DUBLIN CORE BUS CORRIDORS INFRASTRUCTURE WORKS					
Drawing Title Tallaght/Clondalkin to City Centre Core Bus Corridor Scheme Figure 6.5a Baseline Bus Facilities Tallaght to City Centre					
Drawing File Name	BCIDE-JAC-ENV_TT-0809_XX_00-DR-GG-0401	Sheet Number	1 of 2	Rev	M01



Legend :

Section 1

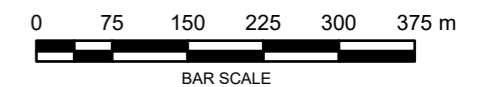
Tallaght to Ballymount

Bus Facilities

- Existing Bus Stop with Shelter
- Existing Bus Stop without Shelter
- Existing Bus Lane

Note 1: Facilities contained within the Tallaght/Clondalkin to City Centre Core Bus Corridor Scheme boundary are displayed; those outside the scheme boundary are not shown

This drawing is not to be used in whole or in part other than for the intended purpose and project as defined on this drawing. Contains Irish Public Sector Data licensed under a Creative Commons Attribution 4.0 International (CCBY4.0) licence



Disclaimer
a. © National Transport Authority (NTA) 2022. This drawing is confidential and the copyright in it is owned by NTA. This drawing must not be either loaned, copied or otherwise reproduced in whole or in part or used for any purpose without the prior permission of NTA.
b. This drawing is to be used for the design element identified in the titleblock. Other information shown is to be considered indicative only. The drawing is to be read in conjunction with all other relevant design drawings.
c. O.S. data used for plans are printed under © Ordnance Survey Ireland Government of Ireland. All rights reserved. Licence Number 2022/OSI_NMA_180 National Transport Authority. All elevations are in metres and relate to OSi Geoid Model (OSGM15) Mean Head. All Co-ordinates are in Irish

Transverse Mercator Grid (ITM) as defined by OSi active local GPS station.
d. Information concerning the position of apparatus shown on this drawing is based on drawings supplied by the utility owners and/or the utility works contractor, whilst every care has been taken in the preparation of this drawing, positions should be taken as approximate and are intended for general guidance only and no representation is made by the NTA as to the accuracy, completeness, sufficiency or otherwise of this drawing and the position of the apparatus. The information contained herein does not purport to be comprehensive or final as the apparatus is subject to being altered and/or superceded. Recipients should not rely on this information. Any liabilities are hereby expressly disclaimed.

e. The information contained herein has been provided by the NTA but does not purport to be comprehensive or final. Recipients should not rely on the information. Neither the NTA nor any of its directors, officers, employees, agents, stakeholders or advisers make any representation or warranty as to, or accept any liability or responsibility in relation to, the adequacy, accuracy, reasonableness or completeness of the information provided as part of this document or any matter on which the information is based (including but not limited to loss or damage arising as a result of reliance by recipients on the information or any part of it. Any liabilities are hereby expressly disclaimed.



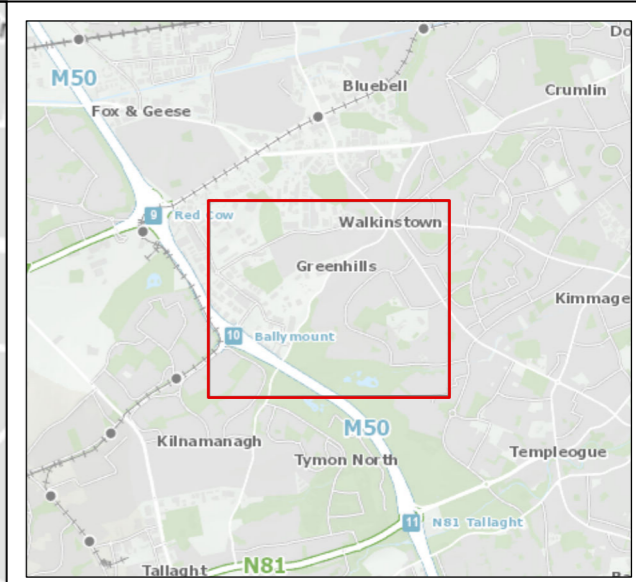
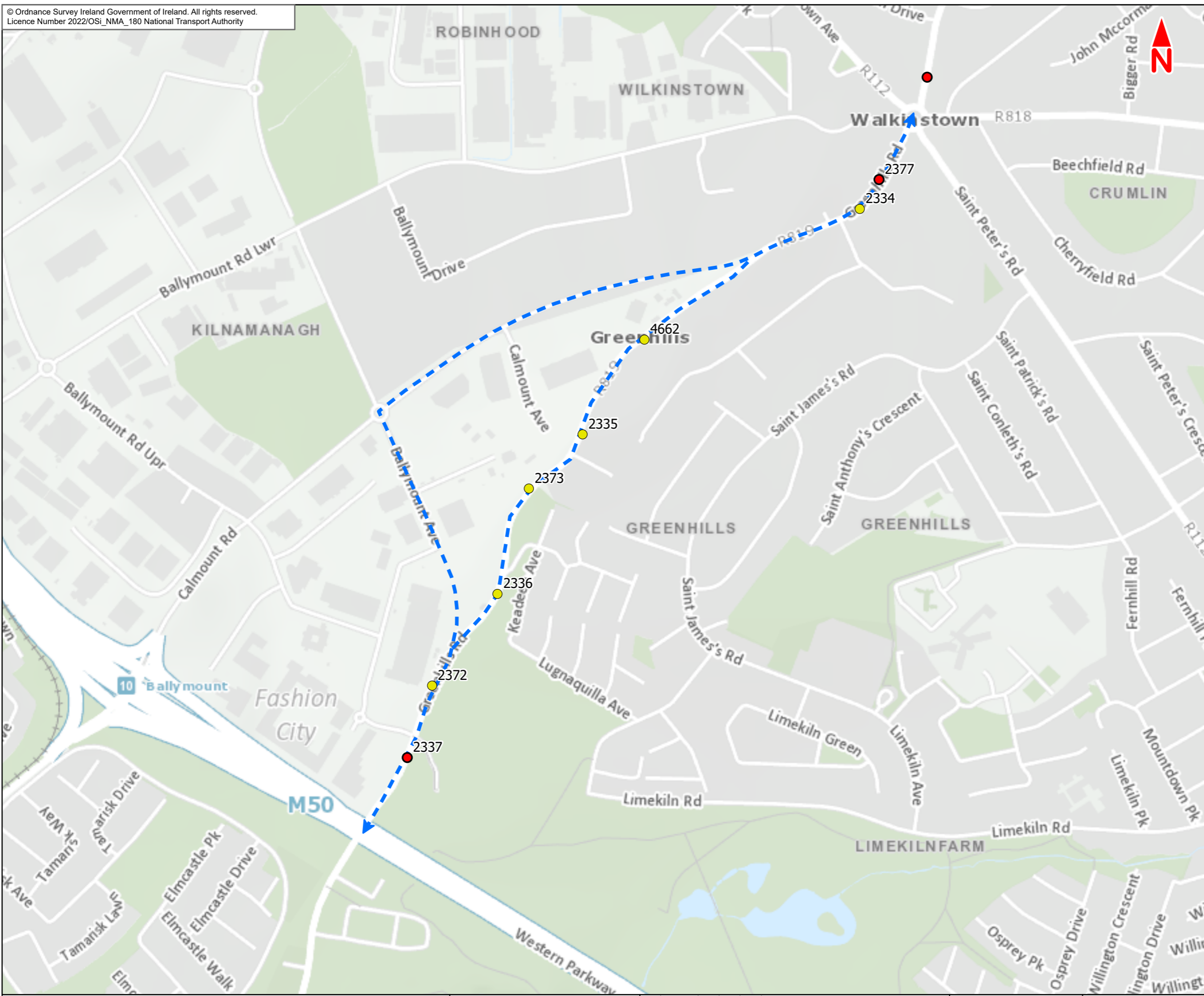
Rev	Date	Drn	Chk'd	App'd	Description
M01	Apr 2023	HCH	GM	DK	ISSUE FOR PHASE 4 : PLANNING

 Údarás Náisiúnta Iompair National Transport Authority		Consultant 		
Date	Scale @ A3	Drawn	Checked	Approved
03/04/2023	1:7 500	HCH	GM	DK
Project Code	Originator Code	QMS Code		
BCIDE	JAC			

Programme Title BUSCONNECTS DUBLIN CORE BUS CORRIDORS INFRASTRUCTURE WORKS			
Drawing Title Tallaght/Clondalkin to City Centre Core Bus Corridor Scheme Figure 6.5a Baseline Bus Facilities Tallaght to City Centre			
Drawing File Name	Sheet Number	Status	Rev
BCIDE-JAC-ENV_TT-0809_XX_00-DR-GG-0402	2 of 2	A	M01

6.5b
Baseline Bus Facilities





- Legend :**
- Section 2**
- Ballymount to Crumlin
- Bus Facilities**
- Existing Bus Stop with Shelter
 - Existing Bus Stop without Shelter
 - Existing Bus Lane

Note 1: Facilities contained within the Tallaght/Clondalkin to City Centre Core Bus Corridor Scheme boundary are displayed; those outside the scheme boundary are not shown

This drawing is not to be used in whole or in part other than for the intended purpose and project as defined on this drawing. Contains Irish Public Sector Data licensed under a Creative Commons Attribution 4.0 International (CCBY4.0) licence



Disclaimer
a. © National Transport Authority (NTA) 2022. This drawing is confidential and the copyright in it is owned by NTA. This drawing must not be either loaned, copied or otherwise reproduced in whole or in part or used for any purpose without the prior permission of NTA.
b. This drawing is to be used for the design element identified in the titleblock. Other information shown is to be considered indicative only. The drawing is to be read in conjunction with all other relevant design drawings.
c. O.S. data used for plans are printed under © Ordnance Survey Ireland Government of Ireland. All rights reserved. Licence Number 2022/OSI_NMA_180 National Transport Authority. All elevations are in metres and relate to OSI Geoid Model (OSGM15) Mean Head. All Co-ordinates are in Irish

Transverse Mercator Grid (ITM) as defined by OSI active local GPS station.
d. Information concerning the position of apparatus shown on this drawing is based on drawings supplied by the utility owners and/or the utility works contractor, whilst every care has been taken in the preparation of this drawing, positions should be taken as approximate and are intended for general guidance only and no representation is made by the NTA as to the accuracy, completeness, sufficiency or otherwise of this drawing and the position of the apparatus. The information contained herein does not purport to be comprehensive or final as the apparatus is subject to being altered and/or superceded. Recipients should not rely on this information. Any liabilities are hereby expressly disclaimed.

e. The information contained herein has been provided by the NTA but does not purport to be comprehensive or final. Recipients should not rely on the information. Neither the NTA nor any of its directors, officers, employees, agents, stakeholders or advisers make any representation or warranty as to, or accept any liability or responsibility in relation to, the adequacy, accuracy, reasonableness or completeness of the information provided as part of this document or any matter on which the information is based (including but not limited to loss or damage arising as a result of reliance by recipients on the information or any part of it. Any liabilities are hereby expressly disclaimed.



Rev	Date	Drn	Chk'd	App'd	Description
M01	Mar 2023	HCH	GM	DK	ISSUE FOR PHASE 4 : PLANNING

Client

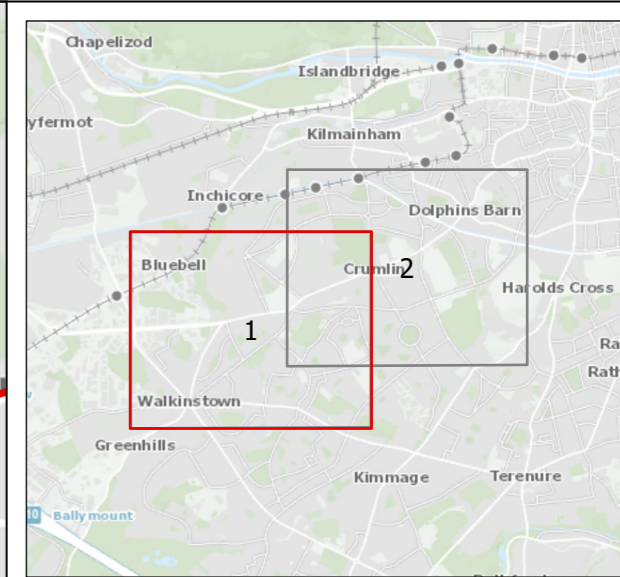
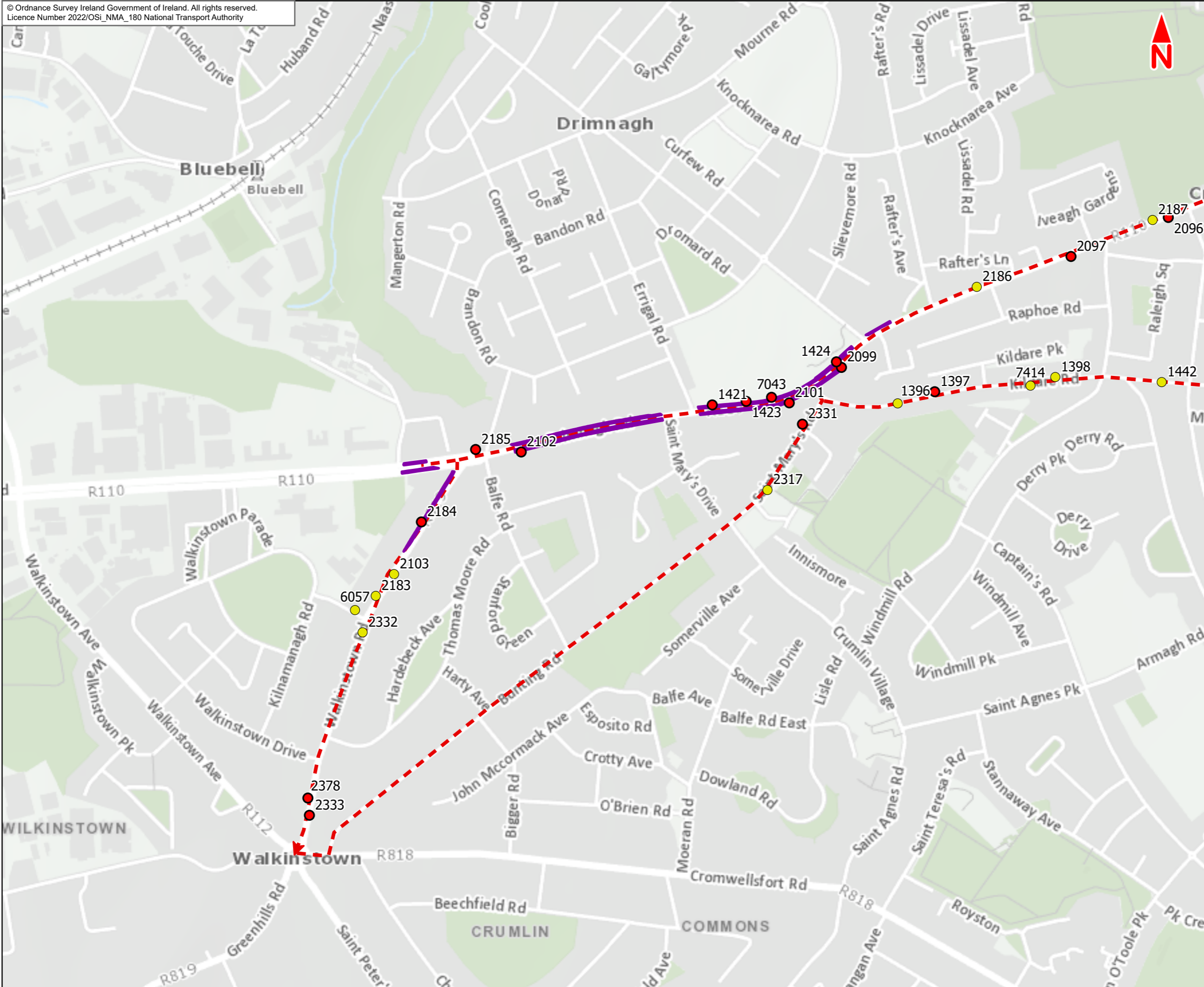
Consultant

Programme Title					BUSCONNECTS DUBLIN
Drawing Title					CORE BUS CORRIDORS INFRASTRUCTURE WORKS
Drawing File Name					Tallaght/Clondalkin to City Centre Core Bus Corridor Scheme Figure 6.5b
Sheet Number					1 of 1
Status					A
Rev					M01

Date	27/03/2023	Scale @ A3	1:7 500	Drawn	HCH	Checked	GM	Approved	DK
Project Code	BCIDE	Originator Code	JAC	QMS Code					

6.5c
Baseline Bus Facilities





Legend :

Section 3

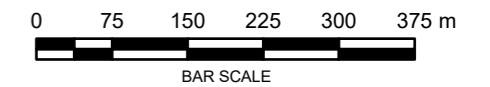
Crumlin to Grand Canal

Bus Facilities

- Existing Bus Stop with Shelter
- Existing Bus Stop without Shelter
- Existing Bus Lane

Note 1: Facilities contained within the Tallaght/Clondalkin to City Centre Core Bus Corridor Scheme boundary are displayed; those outside the scheme boundary are not shown

This drawing is not to be used in whole or in part other than for the intended purpose and project as defined on this drawing. Contains Irish Public Sector Data licensed under a Creative Commons Attribution 4.0 International (CCBY4.0) licence



Disclaimer
a. © National Transport Authority (NTA) 2022. This drawing is confidential and the copyright in it is owned by NTA. This drawing must not be either loaned, copied or otherwise reproduced in whole or in part or used for any purpose without the prior permission of NTA.
b. This drawing is to be used for the design element identified in the titleblock. Other information shown is to be considered indicative only. The drawing is to be read in conjunction with all other relevant design drawings.
c. O.S. data used for plans are printed under © Ordnance Survey Ireland Government of Ireland. All rights reserved. Licence Number 2022/OSI_NMA_180 National Transport Authority. All elevations are in metres and relate to OSI Geoid Model (OSGM15) Mean Head. All Co-ordinates are in Irish

Transverse Mercator Grid (ITM) as defined by OSI active local GPS station.
d. Information concerning the position of apparatus shown on this drawing is based on drawings supplied by the utility owners and/or the utility works contractor, whilst every care has been taken in the preparation of this drawing, positions should be taken as approximate and are intended for general guidance only and no representation is made by the NTA as to the accuracy, completeness, sufficiency or otherwise of this drawing and the position of the apparatus. The information contained herein does not purport to be comprehensive or final as the apparatus is subject to being altered and/or superceded. Recipients should not rely on this information. Any liabilities are hereby expressly disclaimed.

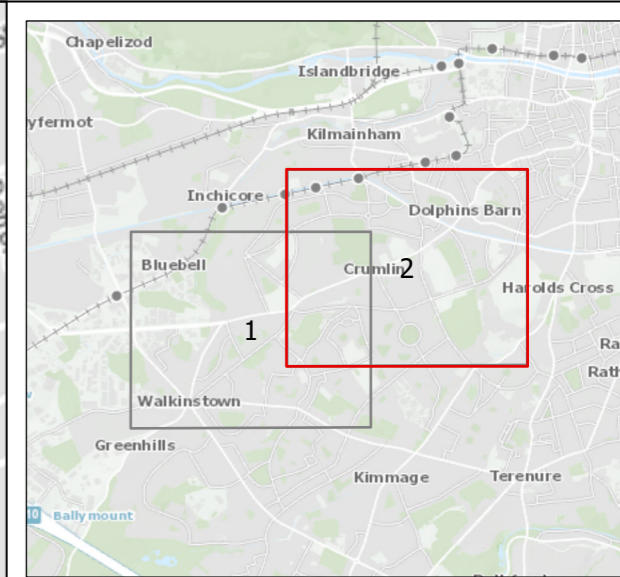
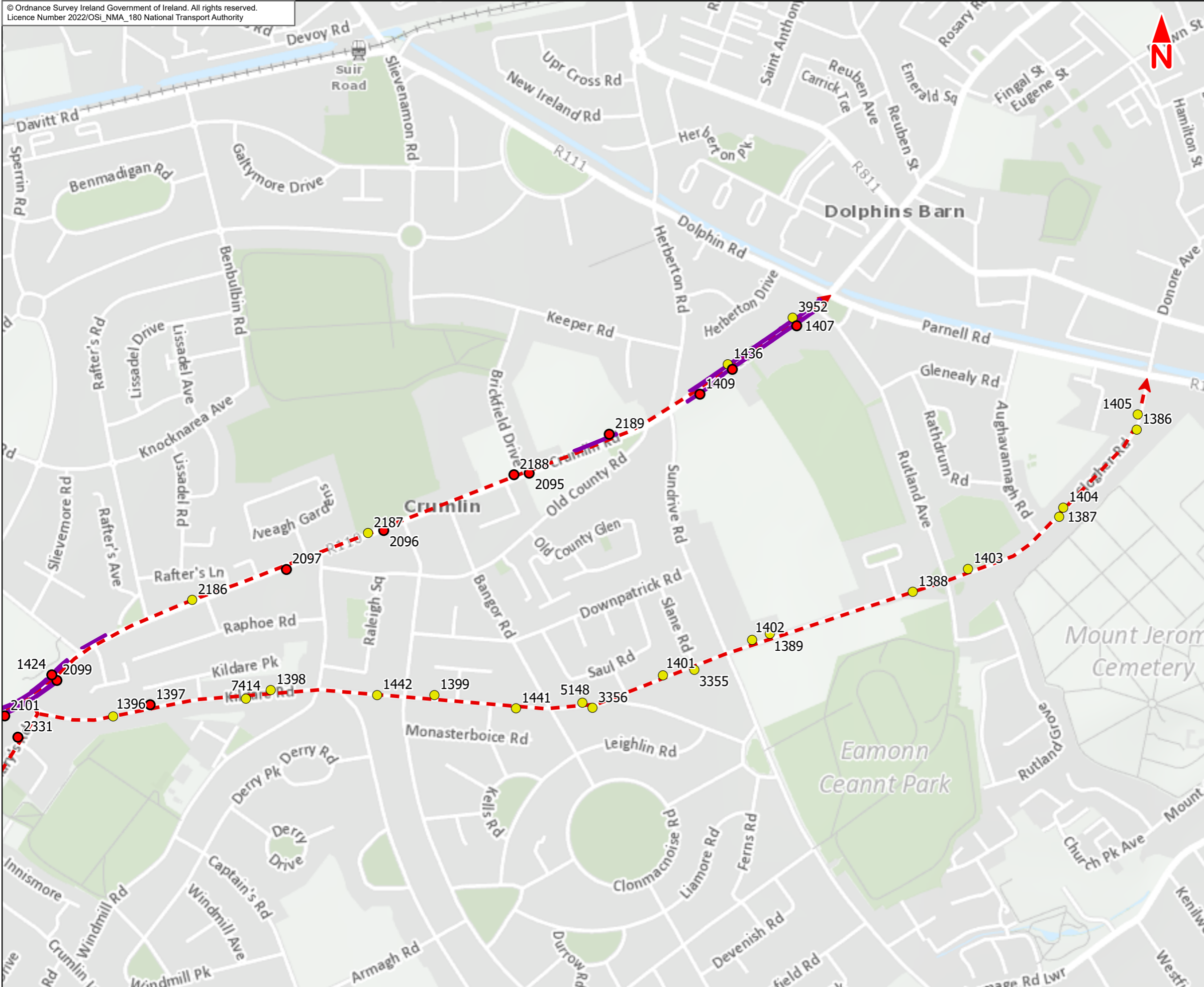
e. The information contained herein has been provided by the NTA but does not purport to be comprehensive or final. Recipients should not rely on the information. Neither the NTA nor any of its directors, officers, employees, agents, stakeholders or advisers make any representation or warranty as to, or accept any liability or responsibility in relation to, the adequacy, accuracy, reasonableness or completeness of the information provided as part of this document or any matter on which the information is based (including but not limited to loss or damage arising as a result of reliance by recipients on the information or any part of it. Any liabilities are hereby expressly disclaimed.



Rev	Date	Drn	Chk'd	App'd	Description
M01	Mar 2023	HCH	GM	DK	ISSUE FOR PHASE 4 : PLANNING

Client NTA Udarás Náisiúnta Iompair National Transport Authority		Consultant JACOBS ARUP SYSTRA		
Date 27/03/2023	Scale @ A3 1:5 000	Drawn HCH	Checked GM	Approved DK
Project Code BCIDE	Originator Code JAC	QMS Code		

Programme Title BUSCONNECTS DUBLIN CORE BUS CORRIDORS INFRASTRUCTURE WORKS				
Drawing Title Tallaght/Clondalkin to City Centre Core Bus Corridor Scheme Figure 6.5c Baseline Bus Facilities Tallaght to City Centre				
Drawing File Name BCIDE-JAC-ENV_TT-0809_XX_00-DR-GG-0404	Sheet Number 1 of 2	Status A	Rev M01	



Legend :

Section 3

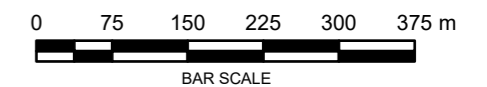
Crumlin to Grand Canal

Bus Facilities

- Existing Bus Stop with Shelter
- Existing Bus Stop without Shelter
- Existing Bus Lane

Note 1: Facilities contained within the Tallaght/Clondalkin to City Centre Core Bus Corridor Scheme boundary are displayed; those outside the scheme boundary are not shown

This drawing is not to be used in whole or in part other than for the intended purpose and project as defined on this drawing. Contains Irish Public Sector Data licensed under a Creative Commons Attribution 4.0 International (CCBY4.0) licence



Disclaimer
a. © National Transport Authority (NTA) 2022. This drawing is confidential and the copyright in it is owned by NTA. This drawing must not be either loaned, copied or otherwise reproduced in whole or in part or used for any purpose without the prior permission of NTA.
b. This drawing is to be used for the design element identified in the titleblock. Other information shown is to be considered indicative only. The drawing is to be read in conjunction with all other relevant design drawings.
c. O.S. data used for plans are printed under © Ordnance Survey Ireland Government of Ireland. All rights reserved. Licence Number 2022/OSI_NMA_180 National Transport Authority. All elevations are in metres and relate to OSI Geoid Model (OSGM15) Malin Head. All Co-ordinates are in Irish

Transverse Mercator Grid (ITM) as defined by OSI active local GPS station.
d. Information concerning the position of apparatus shown on this drawing is based on drawings supplied by the utility owners and/or the utility works contractor, whilst every care has been taken in the preparation of this drawing, positions should be taken as approximate and are intended for general guidance only and no representation is made by the NTA as to the accuracy, completeness, sufficiency or otherwise of this drawing and the position of the apparatus. The information contained herein does not purport to be comprehensive or final as the apparatus is subject to being altered and/or superseded. Recipients should not rely on this information. Any liabilities are hereby expressly disclaimed.

e. The information contained herein has been provided by the NTA but does not purport to be comprehensive or final. Recipients should not rely on the information. Neither the NTA nor any of its directors, officers, employees, agents, stakeholders or advisers make any representation or warranty as to, or accept any liability or responsibility in relation to, the adequacy, accuracy, reasonableness or completeness of the information provided as part of this document or any matter on which the information is based (including but not limited to loss or damage arising as a result of reliance by recipients on the information or any part of it. Any liabilities are hereby expressly disclaimed.



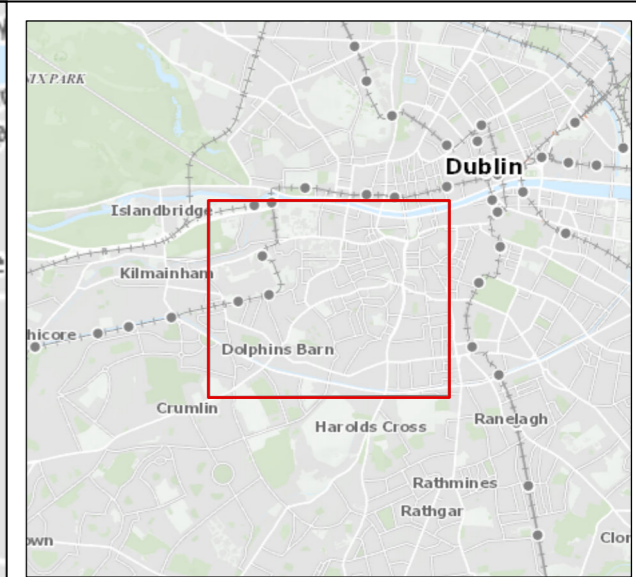
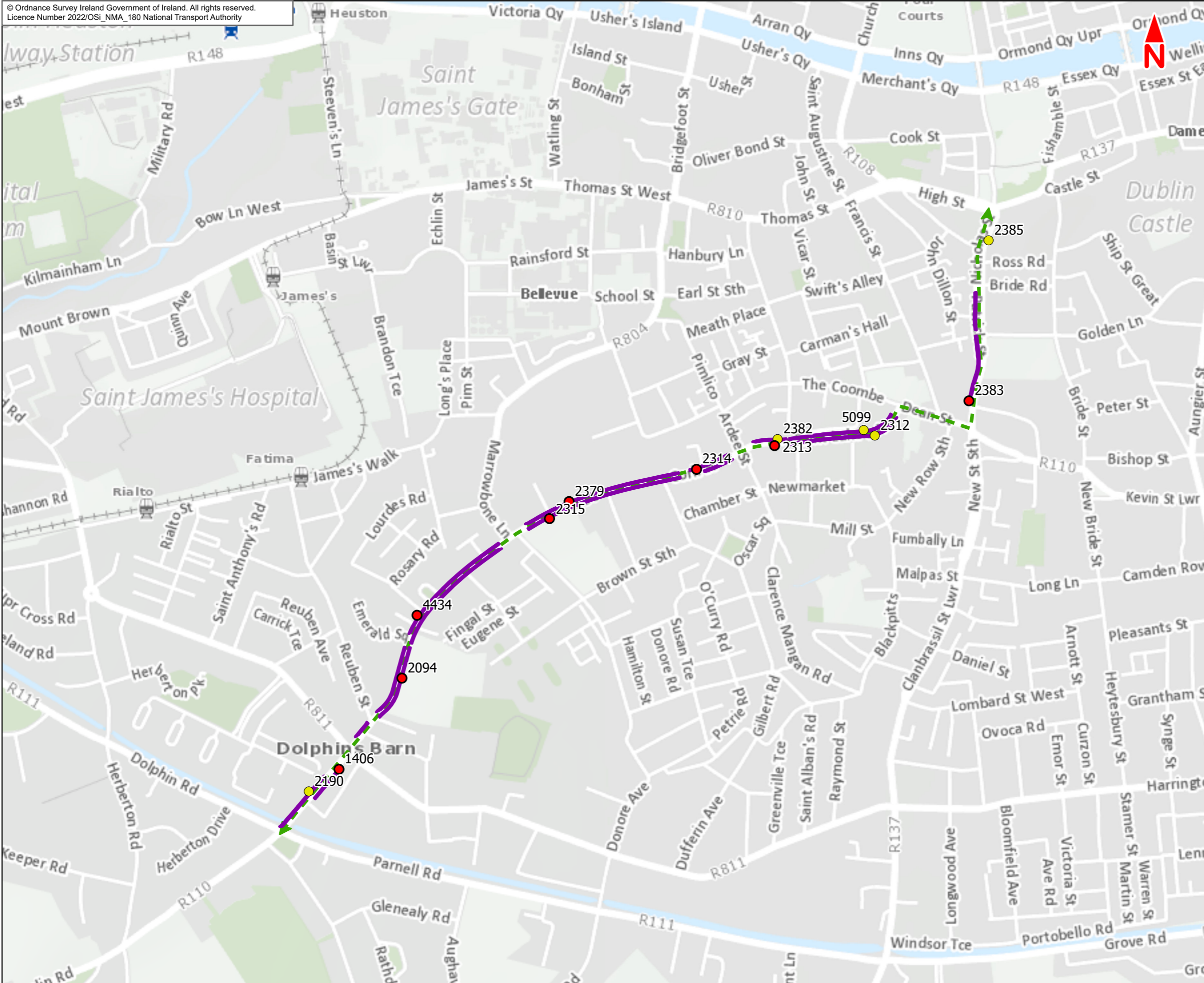
Rev	Date	Drn	Chk'd	App'd	Description
M01	Mar 2023	HCH	GM	DK	ISSUE FOR PHASE 4 : PLANNING

Client NTA Udarás Náisiúnta Iompair National Transport Authority		Consultant JACOBS ARUP SYSTRA		
Date 27/03/2023	Scale @ A3 1:5 000	Drawn HCH	Checked GM	Approved DK
Project Code BCIDE	Originator Code JAC	QMS Code		

Programme Title BUSCONNECTS DUBLIN CORE BUS CORRIDORS INFRASTRUCTURE WORKS				
Drawing Title Tallaght/Clondalkin to City Centre Core Bus Corridor Scheme Figure 6.5c Baseline Bus Facilities Tallaght to City Centre				
Drawing File Name BCIDE-JAC-ENV_TT-0809_XX_00-DR-GG-0405	Sheet Number 2 of 2	Status A	Rev M01	

6.5d
Baseline Bus Facilities

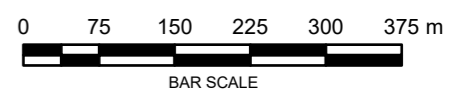




- Legend :**
- Section 4**
- Grand Canal to Christchurch
- Bus Facilities**
- Existing Bus Stop with Shelter
 - Existing Bus Stop without Shelter
 - Existing Bus Lane

Note 1: Facilities contained within the Tallaght/Clondalkin to City Centre Core Bus Corridor Scheme boundary are displayed; those outside the scheme boundary are not shown

This drawing is not to be used in whole or in part other than for the intended purpose and project as defined on this drawing. Contains Irish Public Sector Data licensed under a Creative Commons Attribution 4.0 International (CCBY4.0) licence



Disclaimer
a. © National Transport Authority (NTA) 2022. This drawing is confidential and the copyright in it is owned by NTA. This drawing must not be either loaned, copied or otherwise reproduced in whole or in part or used for any purpose without the prior permission of NTA.
b. This drawing is to be used for the design element identified in the title block. Other information shown is to be considered indicative only. The drawing is to be read in conjunction with all other relevant design drawings.
c. O.S. data used for plans are printed under © Ordnance Survey Ireland Government of Ireland. All rights reserved. Licence Number 2022/OSI_NMA_180 National Transport Authority. All elevations are in metres and relate to OSI Geoid Model (OSGM15) Mean Head. All Co-ordinates are in Irish

Transverse Mercator Grid (ITM) as defined by OSI active local GPS station.
d. Information concerning the position of apparatus shown on this drawing is based on drawings supplied by the utility owners and/or the utility works contractor, whilst every care has been taken in the preparation of this drawing, positions should be taken as approximate and are intended for general guidance only and no representation is made by the NTA as to the accuracy, completeness, sufficiency or otherwise of this drawing and the position of the apparatus. The information contained herein does not purport to be comprehensive or final as the apparatus is subject to being altered and/or superceded. Recipients should not rely on this information. Any liabilities are hereby expressly disclaimed.

e. The information contained herein has been provided by the NTA but does not purport to be comprehensive or final. Recipients should not rely on the information. Neither the NTA nor any of its directors, officers, employees, agents, stakeholders or advisers make any representation or warranty as to, or accept any liability or responsibility in relation to, the adequacy, accuracy, reasonableness or completeness of the information provided as part of this document or any matter on which the information is based (including but not limited to loss or damage arising as a result of reliance by recipients on the information or any part of it. Any liabilities are hereby expressly disclaimed.



Rev	Date	Drn	Chk'd	App'd	Description
M01	Mar 2023	HCH	GM	DK	ISSUE FOR PHASE 4 : PLANNING

Client
NTA
Udaráis Náisiúnta Iompair
National Transport Authority

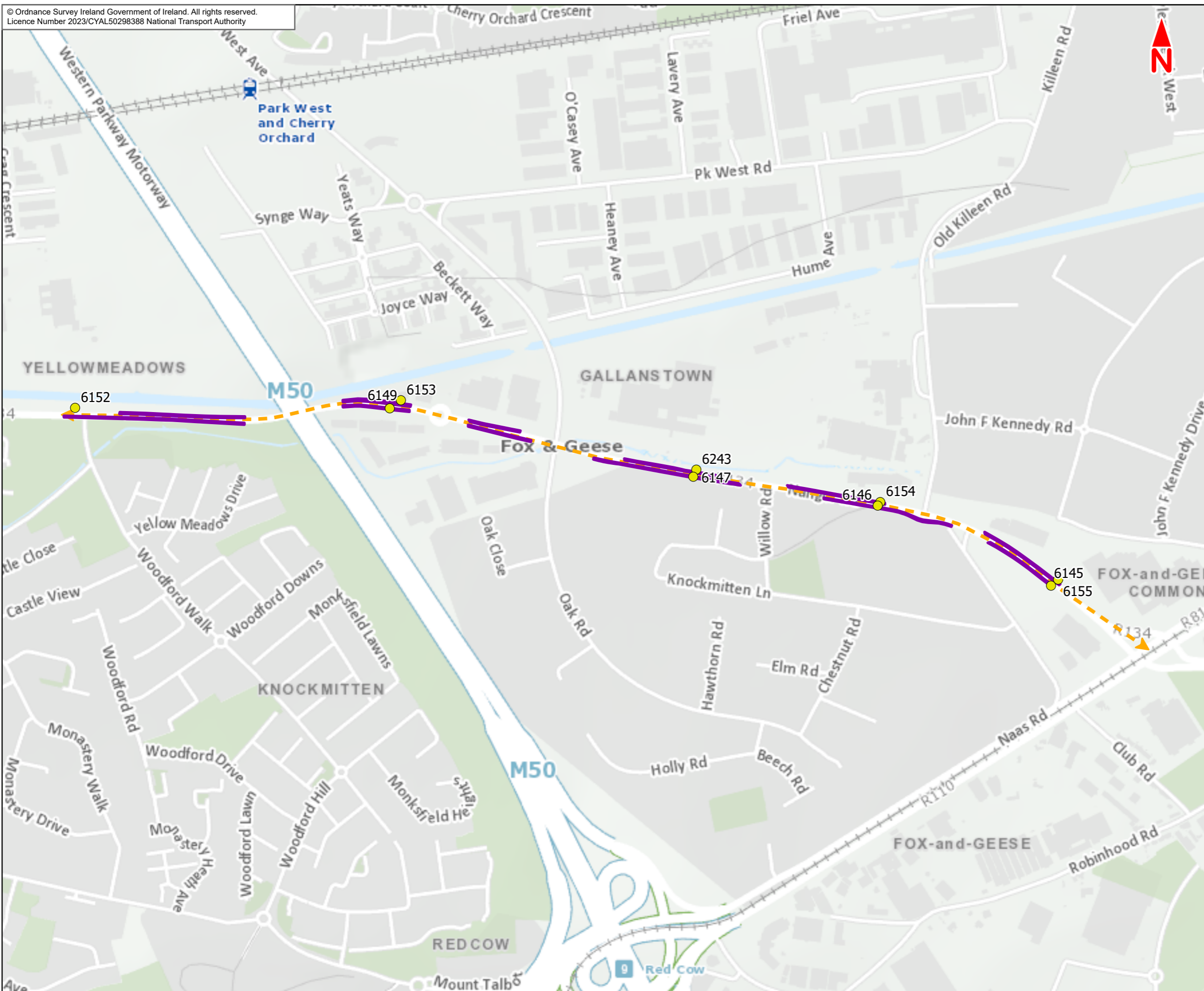
Consultant
JACOBS
ARUP SYSTRA

Programme Title BUSCONNECTS DUBLIN CORE BUS CORRIDORS INFRASTRUCTURE WORKS				
Drawing Title Tallaght/Clondalkin to City Centre Core Bus Corridor Scheme Figure 6.5d Baseline Bus Facilities Tallaght to City Centre				
Drawing File Name BCIDE-JAC-ENV_TT-0809_XX_00-DR-GG-0406	Sheet Number 1 of 1	Status A	Rev M01	

Date 27/03/2023	Scale @ A3 1:7 500	Drawn HCH	Checked GM	Approved DK
Project Code BCIDE	Originator Code JAC	QMS Code		

6.5e
Baseline Bus Facilities





Legend :

Section 5

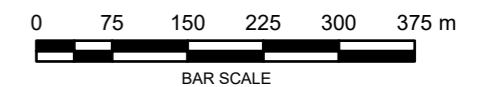
Woodford Walk / New Nangor Road Junction to Long Mile Road / Naas Road / New Nagor Road Junction

Bus Facilities

- Existing Bus Stop with Shelter
- Existing Bus Stop without Shelter
- Existing Bus Lane

Note 1: Facilities contained within the Tallaght/Clondalkin to City Centre Core Bus Corridor Scheme boundary are displayed; those outside the scheme boundary are not shown

This drawing is not to be used in whole or in part other than for the intended purpose and project as defined on this drawing. Contains Irish Public Sector Data licensed under a Creative Commons Attribution 4.0 International (CCBY4.0) licence



Disclaimer
a. © National Transport Authority (NTA) 2023. This drawing is confidential and the copyright in it is owned by NTA. This drawing must not be either loaned, copied or otherwise reproduced in whole or in part or used for any purpose without the prior permission of NTA.
b. This drawing is to be used for the design element identified in the title block. Other information shown is to be considered indicative only. The drawing is to be read in conjunction with all other relevant design drawings.
c. O.S. data used for plans are printed under © Ordnance Survey Ireland Government of Ireland. All rights reserved. Licence Number 2023/CYAL50298388 National Transport Authority. All elevations are in metres and relate to OSi Geoid Model (OSGM15) Mean Head. All Co-ordinates are in Irish

d. Transverse Mercator Grid (ITM) as defined by OSi active local GPS station.
Information concerning the position of apparatus shown on this drawing is based on drawings supplied by the utility owners and/or the utility works contractor, whilst every care has been taken in the preparation of this drawing, positions should be taken as approximate and are intended for general guidance only and no representation is made by the NTA as to the accuracy, completeness, sufficiency or otherwise of this drawing and the position of the apparatus. The information contained herein does not purport to be comprehensive or final as the apparatus is subject to being altered and/or superseded. Recipients should not rely on this information. Any liabilities are hereby expressly disclaimed.

e. The information contained herein has been provided by the NTA but does not purport to be comprehensive or final. Recipients should not rely on the information. Neither the NTA nor any of its directors, officers, employees, agents, stakeholders or advisers make any representation or warranty as to, or accept any liability or responsibility in relation to, the adequacy, accuracy, reasonableness or completeness of the information provided as part of this document or any matter on which the information is based (including but not limited to loss or damage arising as a result of reliance by recipients on the information or any part of it. Any liabilities are hereby expressly disclaimed.



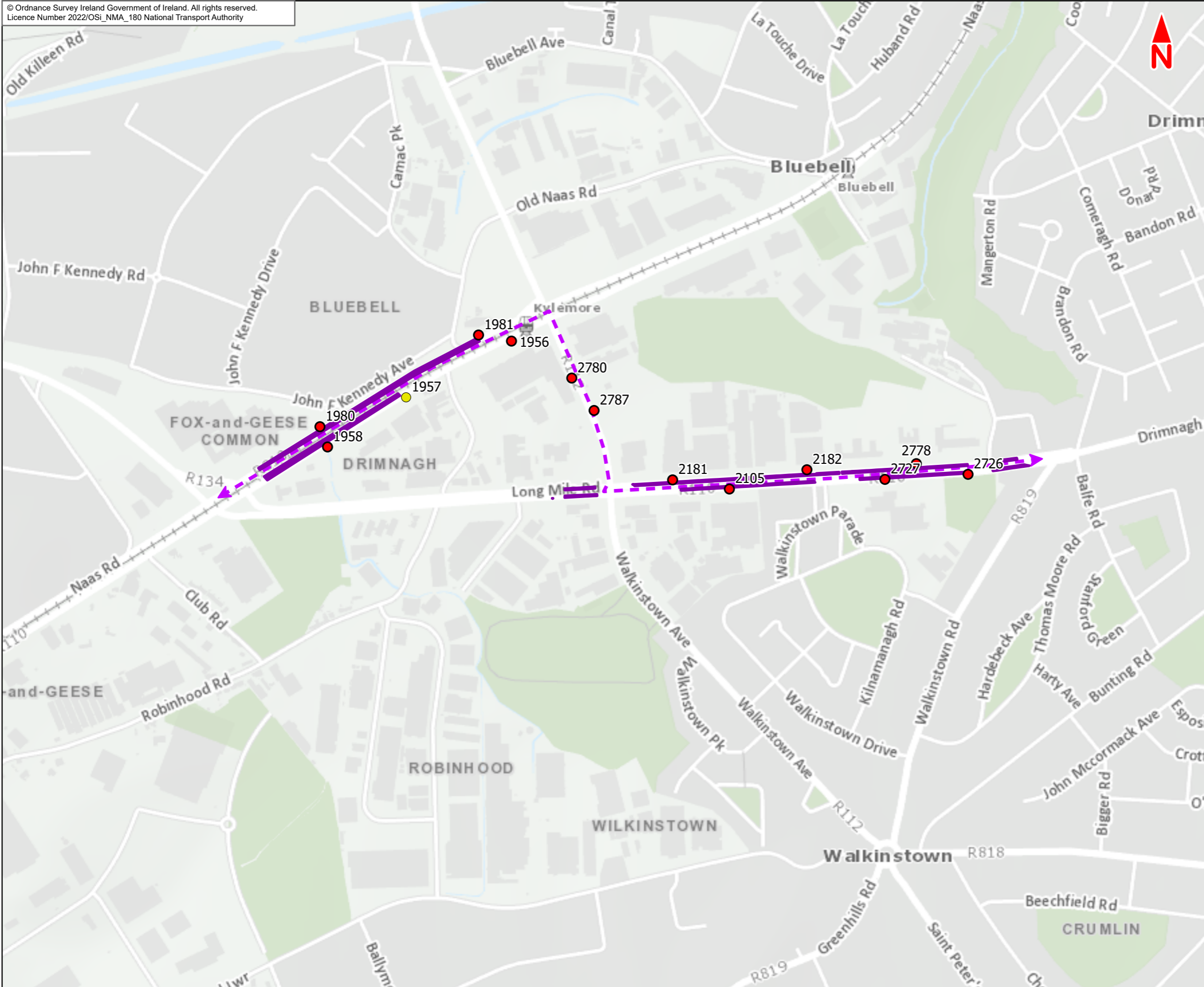
Rev	Date	Drn	Chk'd	App'd	Description
M01	Apr 2023	HCH	GM	DK	ISSUE FOR PHASE 4 : PLANNING

Client NTA Udarás Náisiúnta Iompair National Transport Authority		Consultant JACOBS ARUP SYSTRA		
Date 04/04/2023	Scale @ A3 1:7 500	Drawn HCH	Checked GM	Approved DK
Project Code BCIDE	Originator Code JAC	QMS Code		

Programme Title BUSCONNECTS DUBLIN CORE BUS CORRIDORS INFRASTRUCTURE WORKS				
Drawing Title Tallaght/Clondalkin to City Centre Core Bus Corridor Scheme Figure 6.5e Baseline Bus Facilities Tallaght to City Centre				
Drawing File Name BCIDE-JAC-ENV_TT-0809_XX_00-DR-GG-0407	Sheet Number 1 of 1	Status A	Rev M01	

6.5f
Baseline Bus Facilities





Legend :

Section 6

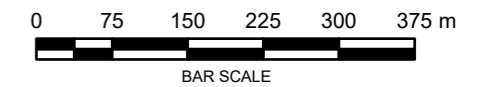
Long Mile Road / Naas Road / New Nangor Road Junction to Drimnagh

Bus Facilities

- Existing Bus Stop with Shelter
- Existing Bus Stop without Shelter
- Existing Bus Lane

Note 1: Facilities contained within the Tallaght/Clondalkin to City Centre Core Bus Corridor Scheme boundary are displayed; those outside the scheme boundary are not shown

This drawing is not to be used in whole or in part other than for the intended purpose and project as defined on this drawing. Contains Irish Public Sector Data licensed under a Creative Commons Attribution 4.0 International (CCBY4.0) licence



Disclaimer
a. © National Transport Authority (NTA) 2022. This drawing is confidential and the copyright in it is owned by NTA. This drawing must not be either loaned, copied or otherwise reproduced in whole or in part or used for any purpose without the prior permission of NTA.
b. This drawing is to be used for the design element identified in the titleblock. Other information shown is to be considered indicative only. The drawing is to be read in conjunction with all other relevant design drawings.
c. O.S. data used for plans are printed under © Ordnance Survey Ireland Government of Ireland. All rights reserved. Licence Number 2022/OSI_NMA_180 National Transport Authority. All elevations are in metres and relate to OSI Geoid Model (OSGM15) Malin Head. All Co-ordinates are in Irish

d. Transverse Mercator Grid (ITM) as defined by OSI active local GPS station.
e. Information concerning the position of apparatus shown on this drawing is based on drawings supplied by the utility owners and/or the utility works contractor, whilst every care has been taken in the preparation of this drawing, positions should be taken as approximate and are intended for general guidance only and no representation is made by the NTA as to the accuracy, completeness, sufficiency or otherwise of this drawing and the position of the apparatus. The information contained herein does not purport to be comprehensive or final as the apparatus is subject to being altered and/or superseded. Recipients should not rely on this information. Any liabilities are hereby expressly disclaimed.

f. The information contained herein has been provided by the NTA but does not purport to be comprehensive or final. Recipients should not rely on the information. Neither the NTA nor any of its directors, officers, employees, agents, stakeholders or advisers make any representation or warranty as to, or accept any liability or responsibility in relation to, the adequacy, accuracy, reasonableness or completeness of the information provided as part of this document or any matter on which the information is based (including but not limited to loss or damage arising as a result of reliance by recipients on the information or any part of it. Any liabilities are hereby expressly disclaimed.

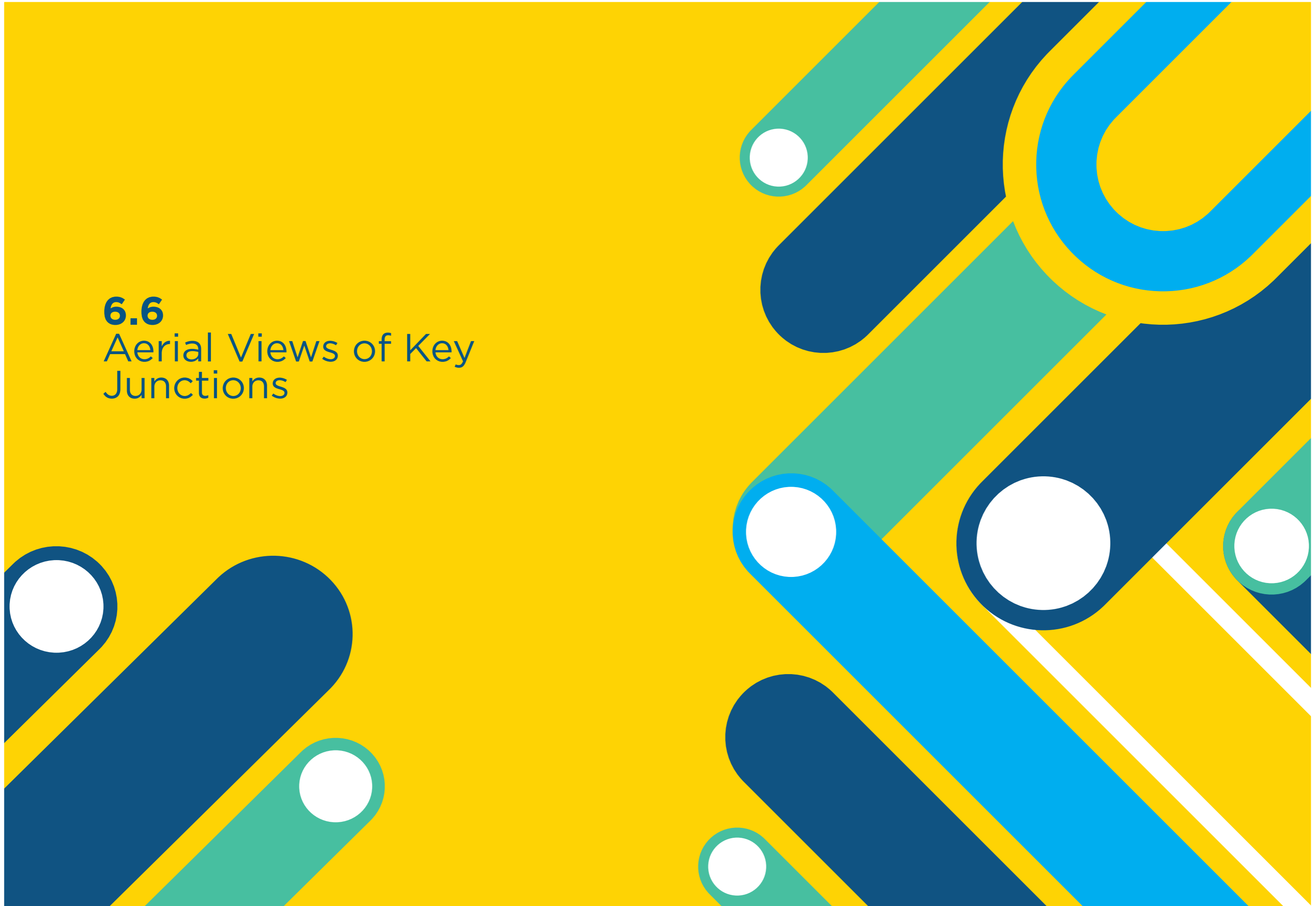


Rev	Date	Drn	Chk'd	App'd	Description
M01	Mar 2023	HCH	GM	DK	ISSUE FOR PHASE 4 : PLANNING

Client NTA Udarás Náisiúnta Iompair National Transport Authority		Consultant JACOBS ARUP SYSTRA		
Date 27/03/2023	Scale @ A3 1:7 500	Drawn HCH	Checked GM	Approved DK
Project Code BCIDE	Originator Code JAC	QMS Code		

Programme Title BUSCONNECTS DUBLIN CORE BUS CORRIDORS INFRASTRUCTURE WORKS				
Drawing Title Tallaght/Clondalkin to City Centre Core Bus Corridor Scheme Figure 6.5f Baseline Bus Facilities Tallaght to City Centre				
Drawing File Name BCIDE-JAC-ENV_TT-0809_XX_00-DR-GG-0408	Sheet Number 1 of 1	Status A	Rev M01	

6.6
Aerial Views of Key
Junctions





A) BLESSINGTON ROAD / COOKSTOWN WAY SIGNALISED JUNCTION



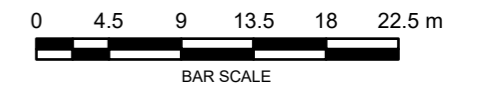
B) BELGARD SQUARE SOUTH / BELGARD SQUARE WEST THREE-ARM ROUNDABOUT




Legend

- Tallaght/Clondalkin to City Centre Core Bus Corridor Scheme
- A) Blessington Road / Cookstown Way signalised junction
- B) Belgard Square South / Belgard Square West three-arm roundabout

This drawing is not to be used in whole or in part other than for the intended purpose and project as defined on this drawing. Contains Irish Public Sector Data licensed under a Creative Commons Attribution 4.0 International (CCBY4.0) licence



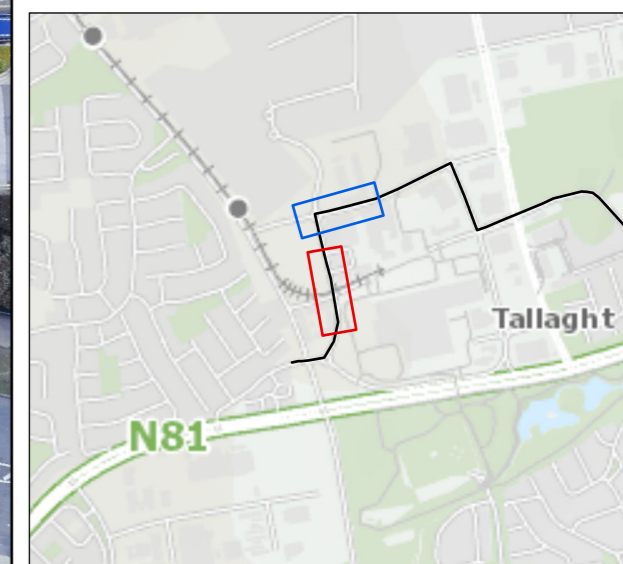
<p><small>Disclaimer</small></p> <p>a. © National Transport Authority (NTA) 2023. This drawing is confidential and the copyright in it is owned by NTA. This drawing may not be reproduced, copied or otherwise used in whole or in part or for any purpose without the prior permission of NTA.</p> <p>b. This drawing is to be used for the design element identified in the titleblock. Other information shown is to be considered indicative only. The drawing is to be read in conjunction with all other relevant design drawings.</p> <p>c. O.S. data used for plans are printed under © Ordnance Survey Ireland Government of Ireland. All rights reserved. Licence Number 2023/CVAL50295388 National Transport Authority. All elevations are in metres and relate to OSi Geoid Model (OSGM15) Mean Head. All Co-ordinates are in Irish Transverse Mercator Grid (ITM) as defined by OSi active local GPS station.</p> <p>d. Information concerning the position of apparatus shown on this drawing is based on drawings supplied by the utility owners and/or the utility works contractor, whilst every care has been taken in the preparation of this drawing, positions should be taken as approximate and are intended for general guidance only and no representation is made by the NTA as to the accuracy, completeness, sufficiency or otherwise of this drawing and the position of the apparatus. The information contained herein does not purport to be comprehensive or final as the apparatus is subject to being altered and/or superseded. Recipients should not rely on this information. Any liabilities are hereby expressly disclaimed.</p> <p>e. The information contained herein has been provided by the NTA but does not purport to be comprehensive or final. Recipients should not rely on the information. Neither the NTA nor any of its directors, officers, employees, agents, stakeholders or advisers make any representation or warranty as to, or accept any liability or responsibility in relation to, the adequacy, accuracy, reasonableness or completeness of the information provided as part of this document or any matter on which the information is based (including but not limited to loss or damage arising as a result of reliance by recipients on the information or any part of it. Any liabilities are hereby expressly disclaimed.</p>		Rev	Date	Drn	Chk'd	App'd	Description	<p>Client</p>	<p>Consultant</p>			<p>Programme Title</p> <p>BUSCONNECTS DUBLIN CORE BUS CORRIDORS INFRASTRUCTURE WORKS</p>				
		M01	Mar 2023	KJ	ES	DK	ISSUE FOR PHASE 4 : PLANNING		Date	Scale @ A3	Drawn	Checked	Approved	Drawing Title	<p>Figure 6.6 Aerial Views of Key Junctions</p>	
								30/03/2023	1:470	KJ	ES	DK	Drawing File Name	Sheet Number		Status
								BCIDE	Originator Code	JAC	QMS Code		BCIDE-JAC-ENV_TT-0809_XX_00-DR-GG-0501	1 of 25	A	M01



A) BELGARD SQUARE WEST / OLD BLESSINGTON ROAD FOUR-ARM SIGNALISED JUNCTION



B) BELGARD SQUARE WEST / BELGARD SQUARE NORTH / TALLAGHT HOSPITAL ACCESS ROUNDABOUT



Legend

- Tallaght/Clondalkin to City Centre Core Bus Corridor Scheme
- ▭ A) Belgard Square West / Old Blessington Road four-arm signalised junction
- ▭ B) Belgard Square West / Belgard Square North / Tallaght Hospital access roundabout

This drawing is not to be used in whole or in part other than for the intended purpose and project as defined on this drawing. Contains Irish Public Sector Data licensed under a Creative Commons Attribution 4.0 International (CCBY4.0) licence



Disclaimer
a. © National Transport Authority (NTA) 2023. This drawing is confidential and the copyright in it is owned by NTA. This drawing must not be either loaned, copied or otherwise reproduced in whole or in part or used for any purpose without the prior permission of NTA.
b. This drawing is to be used for the design element identified in the titleblock. Other information shown is to be considered indicative only. The drawing is to be read in conjunction with all other relevant design drawings.
c. O.S. data used for plans are printed under © Ordnance Survey Ireland Government of Ireland. All rights reserved. Licence Number 2023/CYAL50295388 National Transport Authority. All elevations are in metres and relate to OSi Geoid Model (OSGM15) Mean Head. All Co-ordinates are in Irish

Transverse Mercator Grid (ITM) as defined by OSi active local GPS station.
d. Information concerning the position of apparatus shown on this drawing is based on drawings supplied by the utility owners and/or the utility works contractor, whilst every care has been taken in the preparation of this drawing, positions should be taken as approximate and are intended for general guidance only and no representation is made by the NTA as to the accuracy, completeness, sufficiency or otherwise of this drawing and the position of the apparatus. The information contained herein does not purport to be comprehensive or final as the apparatus is subject to being altered and/or superseded. Recipients should not rely on this information. Any liabilities are hereby expressly disclaimed.


e. The information contained herein has been provided by the NTA but does not purport to be comprehensive or final. Recipients should not rely on the information. Neither the NTA nor any of its directors, officers, employees, agents, stakeholders or advisers make any representation or warranty as to, or accept any liability or responsibility in relation to, the adequacy, accuracy, reasonableness or completeness of the information provided as part of this document or any matter on which the information is based (including but not limited to loss or damage arising as a result of reliance by recipients on the information or any part of it. Any liabilities are hereby expressly disclaimed.



Rev	Date	Drn	Chk'd	App'd	Description
M01	Mar 2023	KJ	ES	DK	ISSUE FOR PHASE 4 : PLANNING

Client NTA Udarás Náisiúnta Iompair National Transport Authority		Consultant JACOBS ARUP SYSTRA		
Date 30/03/2023	Scale @ A3 1:470	Drawn KJ	Checked ES	Approved DK
Project Code BCIDE	Originator Code JAC	QMS Code		

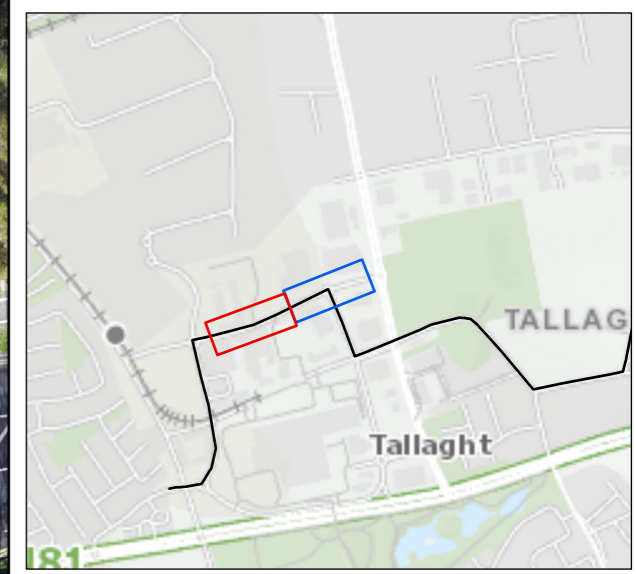
Programme Title BUSCONNECTS DUBLIN CORE BUS CORRIDORS INFRASTRUCTURE WORKS				
Drawing Title Figure 6.6 Aerial Views of Key Junctions				
Drawing File Name BCIDE-JAC-ENV_TT-0809_XX_00-DR-GG-0502	Sheet Number 2 of 25	Status A	Rev M01	



A) BELGARD SQUARE NORTH / EXCHANGE HALL ACCESS SIGNALISED JUNCTION



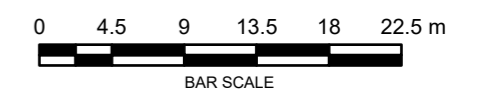
B) BELGARD SQUARE NORTH / BELGARD SQUARE EAST FOUR-ARM ROUNDABOUT



Legend

- Tallaght/Clondalkin to City Centre Core Bus Corridor Scheme
- A) Belgard Square North / Exchange Hall Access signalised junction
- B) Belgard Square North / Belgard Square East four-arm roundabout

This drawing is not to be used in whole or in part other than for the intended purpose and project as defined on this drawing. Contains Irish Public Sector Data licensed under a Creative Commons Attribution 4.0 International (CCBY4.0) licence



Disclaimer
 a. © National Transport Authority (NTA) 2023. This drawing is confidential and the copyright in it is owned by NTA. This drawing must not be either loaned, copied or otherwise reproduced in whole or in part or used for any purpose without the prior permission of NTA.
 b. This drawing is to be used for the design element identified in the titleblock. Other information shown is to be considered indicative only. The drawing is to be read in conjunction with all other relevant design drawings.
 c. O.S. data used for plans are printed under © Ordnance Survey Ireland Government of Ireland. All rights reserved. Licence Number 2023/CYAL50295388 National Transport Authority. All elevations are in metres and relate to OSi Geoid Model (OSGM15) Mean Head. All Co-ordinates are in Irish Transverse Mercator Grid (ITM) as defined by OSi active local GPS station.
 d. Information concerning the position of apparatus shown on this drawing is based on drawings supplied by the utility owners and/or the utility works contractor, whilst every care has been taken in the preparation of this drawing, positions should be taken as approximate and are intended for general guidance only and no representation is made by the NTA as to the accuracy, completeness, sufficiency or otherwise of this drawing and the position of the apparatus. The information contained herein does not purport to be comprehensive or final as the apparatus is subject to being altered and/or superseded. Recipients should not rely on this information. Any liabilities are hereby expressly disclaimed.
 e. The information contained herein has been provided by the NTA but does not purport to be comprehensive or final. Recipients should not rely on the information. Neither the NTA nor any of its directors, officers, employees, agents, stakeholders or advisers make any representation or warranty as to, or accept any liability or responsibility in relation to, the adequacy, accuracy, reasonableness or completeness of the information provided as part of this document or any matter on which the information is based (including but not limited to loss or damage arising as a result of reliance by recipients on the information or any part of it. Any liabilities are hereby expressly disclaimed.




Rev	Date	Drn	Chk'd	App'd	Description
M01	Mar 2023	KJ	ES	DK	ISSUE FOR PHASE 4 : PLANNING

Client NTA Udarás Náisiúnta Iompair National Transport Authority		Consultant JACOBS ARUP SYSTRA		
Date 30/03/2023	Scale @ A3 1:470	Drawn KJ	Checked ES	Approved DK
Project Code BCIDE	Originator Code JAC	QMS Code		

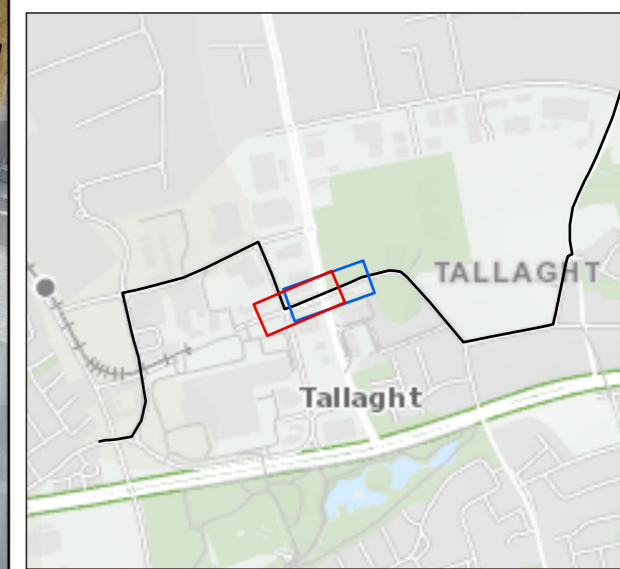
Programme Title BUSCONNECTS DUBLIN CORE BUS CORRIDORS INFRASTRUCTURE WORKS				
Drawing Title Figure 6.6 Aerial Views of Key Junctions				
Drawing File Name BCIDE-JAC-ENV_TT-0809_XX_00-DR-GG-0503	Sheet Number 3 of 25	Status A	Rev M01	



A) BELGARD SQUARE EAST / BLESSINGTON ROAD FOUR-ARM SIGNALISED JUNCTION



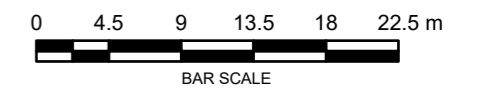
B) BLESSINGTON ROAD / BELGARD ROAD FOUR-ARM SIGNALISED JUNCTION



Legend

- Tallaght/Clondalkin to City Centre Core Bus Corridor Scheme
- ▭ A) Belgard Square East / Blessington Road four-arm signalised junction
- ▭ B) Blessington Road / Belgard Road four-arm signalised junction

This drawing is not to be used in whole or in part other than for the intended purpose and project as defined on this drawing. Contains Irish Public Sector Data licensed under a Creative Commons Attribution 4.0 International (CCBY4.0) licence



Disclaimer
 a. © National Transport Authority (NTA) 2023. This drawing is confidential and the copyright in it is owned by NTA. This drawing must not be either loaned, copied or otherwise reproduced in whole or in part or used for any purpose without the prior permission of NTA.
 b. This drawing is to be used for the design element identified in the titleblock. Other information shown is to be considered indicative only. The drawing is to be read in conjunction with all other relevant design drawings.
 c. O.S. data used for plans are printed under © Ordnance Survey Ireland Government of Ireland. All rights reserved. Licence Number 2023/CYAL50295388 National Transport Authority. All elevations are in metres and relate to OSi Geoid Model (OSGM15) Mean Head. All Co-ordinates are in Irish

Transverse Mercator Grid (ITM) as defined by OSi active local GPS station.
 d. Information concerning the position of apparatus shown on this drawing is based on drawings supplied by the utility owners and/or the utility works contractor, whilst every care has been taken in the preparation of this drawing, positions should be taken as approximate and are intended for general guidance only and no representation is made by the NTA as to the accuracy, completeness, sufficiency or otherwise of this drawing and the position of the apparatus. The information contained herein does not purport to be comprehensive or final as the apparatus is subject to being altered and/or superceded. Recipients should not rely on this information. Any liabilities are hereby expressly disclaimed.

e. The information contained herein has been provided by the NTA but does not purport to be comprehensive or final. Recipients should not rely on the information. Neither the NTA nor any of its directors, officers, employees, agents, stakeholders or advisers make any representation or warranty as to, or accept any liability or responsibility in relation to, the adequacy, accuracy, reasonableness or completeness of the information provided as part of this document or any matter on which the information is based (including but not limited to loss or damage arising as a result of reliance by recipients on the information or any part of it. Any liabilities are hereby expressly disclaimed.



Rev	Date	Drn	Chk'd	App'd	Description
M01	Mar 2023	KJ	ES	DK	ISSUE FOR PHASE 4 : PLANNING

Client NTA Udarás Náisiúnta Iompair National Transport Authority		Consultant JACOBS ARUP SYSTRA		
Date 30/03/2023	Scale @ A3 1:470	Drawn KJ	Checked ES	Approved DK
Project Code BCIDE	Originator Code JAC	QMS Code		

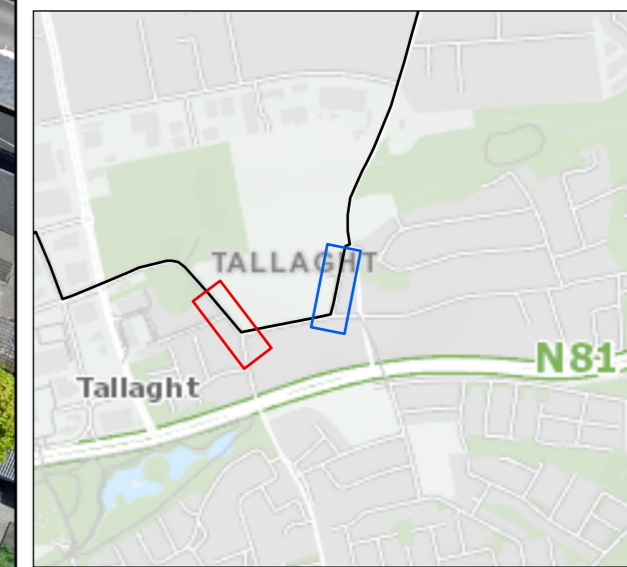
Programme Title BUSCONNECTS DUBLIN CORE BUS CORRIDORS INFRASTRUCTURE WORKS				
Drawing Title Figure 6.6 Aerial Views of Key Junctions				
Drawing File Name BCIDE-JAC-ENV_TT-0809_XX_00-DR-GG-0504	Sheet Number 4 of 25	Status A	Rev M01	



A) BLESSINGTON ROAD / MAIN ROAD THREE-ARM SIGNALISED JUNCTION



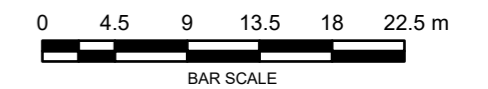
B) MAIN ROAD / OLD GREENHILLS ROAD THREE-ARM PRIORITY JUNCTION



Legend

- Tallaght/Clondalkin to City Centre Core Bus Corridor Scheme
- A) Blessington Road / Main Road three-arm signalised junction
- B) Main Road / Old Greenhills Road three-arm priority junction

This drawing is not to be used in whole or in part other than for the intended purpose and project as defined on this drawing. Contains Irish Public Sector Data licensed under a Creative Commons Attribution 4.0 International (CCBY4.0) licence



Disclaimer
a. © National Transport Authority (NTA) 2023. This drawing is confidential and the copyright in it is owned by NTA. This drawing must not be either loaned, copied or otherwise reproduced in whole or in part or used for any purpose without the prior permission of NTA.
b. This drawing is to be used for the design element identified in the titleblock. Other information shown is to be considered indicative only. The drawing is to be read in conjunction with all other relevant design drawings.
c. O.S. data used for plans are printed under © Ordnance Survey Ireland Government of Ireland. All rights reserved. Licence Number 2023/CVAL50295388 National Transport Authority. All elevations are in metres and relate to OSi Geoid Model (OSGM15) Mean Head. All Co-ordinates are in Irish

Transverse Mercator Grid (ITM) as defined by OSi active local GPS station.
d. Information concerning the position of apparatus shown on this drawing is based on drawings supplied by the utility owners and/or the utility works contractor, whilst every care has been taken in the preparation of this drawing, positions should be taken as approximate and are intended for general guidance only and no representation is made by the NTA as to the accuracy, completeness, sufficiency or otherwise of this drawing and the position of the apparatus. The information contained herein does not purport to be comprehensive or final as the apparatus is subject to being altered and/or superceded. Recipients should not rely on this information. Any liabilities are hereby expressly disclaimed.

e. The information contained herein has been provided by the NTA but does not purport to be comprehensive or final. Recipients should not rely on the information. Neither the NTA nor any of its directors, officers, employees, agents, stakeholders or advisers make any representation or warranty as to, or accept any liability or responsibility in relation to, the adequacy, accuracy, reasonableness or completeness of the information provided as part of this document or any matter on which the information is based (including but not limited to loss or damage arising as a result of reliance by recipients on the information or any part of it. Any liabilities are hereby expressly disclaimed.




Rev	Date	Drn	Chk'd	App'd	Description
M01	Mar 2023	KJ	ES	DK	ISSUE FOR PHASE 4 : PLANNING

Client NTA Udarás Náisiúnta Iompair National Transport Authority		Consultant JACOBS ARUP SYSTRA		
Date 3/30/2023	Scale @ A3 1:470	Drawn KJ	Checked ES	Approved DK
Project Code BCIDE	Originator Code JAC	QMS Code		

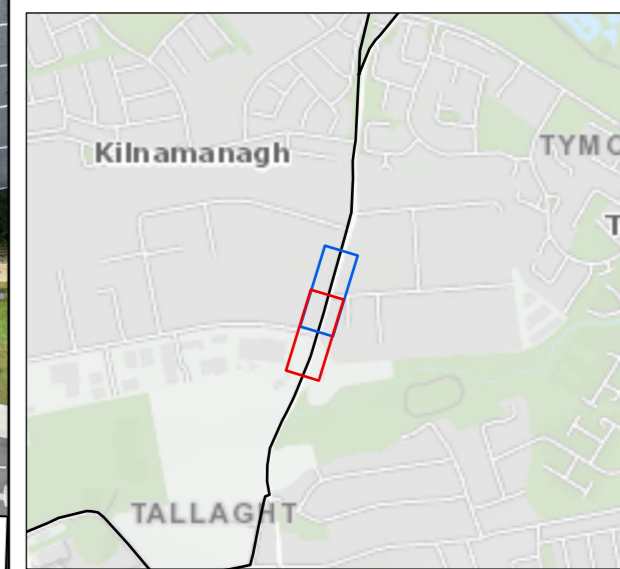
Programme Title BUSCONNECTS DUBLIN CORE BUS CORRIDORS INFRASTRUCTURE WORKS				
Drawing Title Figure 6.6 Aerial Views of Key Junctions				
Drawing File Name BCIDE-JAC-ENV_TT-0809_XX_00-DR-GG-0505	Sheet Number 5 of 25	Status A	Rev M01	






A) R819 GREENHILLS ROAD / AIRTON ROAD SIGNALISED JUNCTION



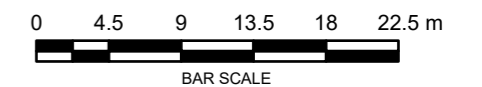
B) R819 GREENHILLS ROAD / HARVEY NORMAN RETAIL PARK FOUR-ARM SIGNALISED JUNCTION



Legend

-  Tallaght/Clondalkin to City Centre Core Bus Corridor Scheme
-  A) R819 Greenhills Road / Airton Road signalised junction
-  B) R819 Greenhills Road / Harvey Norman Retail Park four-arm signalised junction

This drawing is not to be used in whole or in part other than for the intended purpose and project as defined on this drawing. Contains Irish Public Sector Data licensed under a Creative Commons Attribution 4.0 International (CCBY4.0) licence



Disclaimer
a. © National Transport Authority (NTA) 2023. This drawing is confidential and the copyright in it is owned by NTA. This drawing must not be either loaned, copied or otherwise reproduced in whole or in part or used for any purpose without the prior permission of NTA.
b. This drawing is to be used for the design element identified in the titleblock. Other information shown is to be considered indicative only. The drawing is to be read in conjunction with all other relevant design drawings.
c. O.S. data used for plans are printed under © Ordnance Survey Ireland Government of Ireland. All rights reserved. Licence Number 2023/CYAL5295388 National Transport Authority. All elevations are in metres and relate to OSi Geoid Model (OSGM15) Mean Head. All Co-ordinates are in Irish

d. Transverse Mercator Grid (ITM) as defined by OSi active local GPS station.
Information concerning the position of apparatus shown on this drawing is based on drawings supplied by the utility owners and/or the utility works contractor, whilst every care has been taken in the preparation of this drawing, positions should be taken as approximate and are intended for general guidance only and no representation is made by the NTA as to the accuracy, completeness, sufficiency or otherwise of this drawing and the position of the apparatus. The information contained herein does not purport to be comprehensive or final as the apparatus is subject to being altered and/or superceded. Recipients should not rely on this information. Any liabilities are hereby expressly disclaimed.

e. The information contained herein has been provided by the NTA but does not purport to be comprehensive or final. Recipients should not rely on the information. Neither the NTA nor any of its directors, officers, employees, agents, stakeholders or advisers make any representation or warranty as to, or accept any liability or responsibility in relation to, the adequacy, accuracy, reasonableness or completeness of the information provided as part of this document or any matter on which the information is based (including but not limited to loss or damage arising as a result of reliance by recipients on the information or any part of it. Any liabilities are hereby expressly disclaimed.




Rev	Date	Drn	Chk'd	App'd	Description
M01	Mar 2023	KJ	ES	DK	ISSUE FOR PHASE 4 : PLANNING

Client NTA Udarás Náisiúnta Iompair National Transport Authority		Consultant JACOBS ARUP SYSTRA		
Date 3/31/2023	Scale @ A3 1:470	Drawn KJ	Checked ES	Approved DK
Project Code BCIDE	Originator Code JAC	QMS Code		

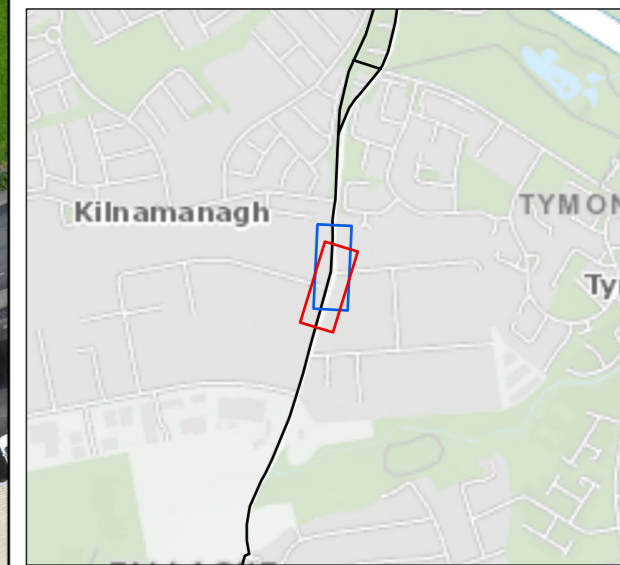
Programme Title BUSCONNECTS DUBLIN CORE BUS CORRIDORS INFRASTRUCTURE WORKS				
Drawing Title Figure 6.6 Aerial Views of Key Junctions				
Drawing File Name BCIDE-JAC-ENV_TT-0809_XX_00-DR-GG-0506	Sheet Number 6 of 25	Status A	Rev M01	



A) R819 GREENHILLS ROAD / BROOMHILL ROAD PRIORITY JUNCTION



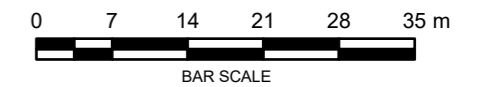
B) R819 GREENHILLS ROAD / HIBERNIAN INDUSTRIAL ESTATE THREE-ARM PRIORITY JUNCTION



Legend

- Tallaght/Clondalkin to City Centre Core Bus Corridor Scheme
- ▭ A) R819 Greenhills Road / Broomhill Road priority junction
- ▭ B) R819 Greenhills Road / Hibernian Industrial Estate three-arm priority junction

This drawing is not to be used in whole or in part other than for the intended purpose and project as defined on this drawing. Contains Irish Public Sector Data licensed under a Creative Commons Attribution 4.0 International (CCBY4.0) licence



Disclaimer
a. © National Transport Authority (NTA) 2023. This drawing is confidential and the copyright in it is owned by NTA. This drawing must not be either loaned, copied or otherwise reproduced in whole or in part or used for any purpose without the prior permission of NTA.
b. This drawing is to be used for the design element identified in the titleblock. Other information shown is to be considered indicative only. The drawing is to be read in conjunction with all other relevant design drawings.
c. O.S. data used for plans are printed under © Ordnance Survey Ireland Government of Ireland. All rights reserved. Licence Number 2023/CYAL50295388 National Transport Authority. All elevations are in metres and relate to OSi Geoid Model (OSGM15) Mean Head. All Co-ordinates are in Irish

Transverse Mercator Grid (ITM) as defined by OSi active local GPS station.
d. Information concerning the position of apparatus shown on this drawing is based on drawings supplied by the utility owners and/or the utility works contractor, whilst every care has been taken in the preparation of this drawing, positions should be taken as approximate and are intended for general guidance only and no representation is made by the NTA as to the accuracy, completeness, sufficiency or otherwise of this drawing and the position of the apparatus. The information contained herein does not purport to be comprehensive or final as the apparatus is subject to being altered and/or superseded. Recipients should not rely on this information. Any liabilities are hereby expressly disclaimed.

e. The information contained herein has been provided by the NTA but does not purport to be comprehensive or final. Recipients should not rely on the information. Neither the NTA nor any of its directors, officers, employees, agents, stakeholders or advisers make any representation or warranty as to, or accept any liability or responsibility in relation to, the adequacy, accuracy, reasonableness or completeness of the information provided as part of this document or any matter on which the information is based (including but not limited to loss or damage arising as a result of reliance by recipients on the information or any part of it. Any liabilities are hereby expressly disclaimed.



Rev	Date	Drn	Chk'd	App'd	Description
M01	Mar 2023	KJ	ES	DK	ISSUE FOR PHASE 4 : PLANNING

Client
NTA
Udarás Náisiúnta Iompair
National Transport Authority

Consultant
JACOBS ARUP SYSTRA

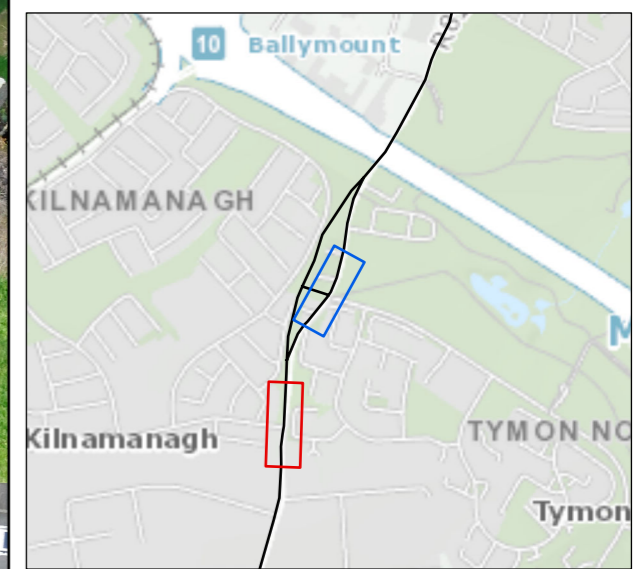
Programme Title BUSCONNECTS DUBLIN CORE BUS CORRIDORS INFRASTRUCTURE WORKS				
Drawing Title Figure 6.6 Aerial Views of Key Junctions				
Date 3/31/2023	Scale @ A3 1:700	Drawn KJ	Checked ES	Approved DK
Project Code BCIDE	Originator Code JAC	QMS Code		
Drawing File Name BCIDE-JAC-ENV_TT-0809_XX_00-DR-GG-0507	Sheet Number 7 of 25	Status A	Rev M01	



A) R819 GREENHILLS ROAD / MAYBERRY ROAD SIGNALISED JUNCTION

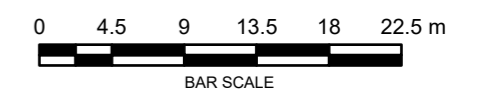


B) R819 GREENHILLS ROAD / CASTLETYMON ROAD SIGNALISED JUNCTION



- Legend**
- Tallaght/Clondalkin to City Centre Core Bus Corridor Scheme
 - ▭ A) R819 Greenhills Road / Mayberry Road signalised junction
 - ▭ B) R819 Greenhills Road / Castletymon Road signalised junction

This drawing is not to be used in whole or in part other than for the intended purpose and project as defined on this drawing. Contains Irish Public Sector Data licensed under a Creative Commons Attribution 4.0 International (CCBY4.0) licence



Disclaimer
 a. © National Transport Authority (NTA) 2023. This drawing is confidential and the copyright in it is owned by NTA. This drawing must not be either loaned, copied or otherwise reproduced in whole or in part or used for any purpose without the prior permission of NTA.
 b. This drawing is to be used for the design element identified in the titleblock. Other information shown is to be considered indicative only. The drawing is to be read in conjunction with all other relevant design drawings.
 c. O.S. data used for plans are printed under © Ordnance Survey Ireland Government of Ireland. All rights reserved. Licence Number 2023/CYAL50295388 National Transport Authority. All elevations are in metres and relate to OSi Geoid Model (OSGM15) Mean Head. All Co-ordinates are in Irish

Transverse Mercator Grid (ITM) as defined by OSi active local GPS station.
 d. Information concerning the position of apparatus shown on this drawing is based on drawings supplied by the utility owners and/or the utility works contractor, whilst every care has been taken in the preparation of this drawing, positions should be taken as approximate and are intended for general guidance only and no representation is made by the NTA as to the accuracy, completeness, sufficiency or otherwise of this drawing and the position of the apparatus. The information contained herein does not purport to be comprehensive or final as the apparatus is subject to being altered and/or superseded. Recipients should not rely on this information. Any liabilities are hereby expressly disclaimed.

e. The information contained herein has been provided by the NTA but does not purport to be comprehensive or final. Recipients should not rely on the information. Neither the NTA nor any of its directors, officers, employees, agents, stakeholders or advisers make any representation or warranty as to, or accept any liability or responsibility in relation to, the adequacy, accuracy, reasonableness or completeness of the information provided as part of this document or any matter on which the information is based (including but not limited to loss or damage arising as a result of reliance by recipients on the information or any part of it. Any liabilities are hereby expressly disclaimed.



Rev	Date	Drn	Chk'd	App'd	Description
M01	Mar 2023	KJ	ES	DK	ISSUE FOR PHASE 4 : PLANNING

Client
NTA
 Udarás Náisiúnta Iompair
 National Transport Authority

Consultant
JACOBS
ARUP SYSTRA

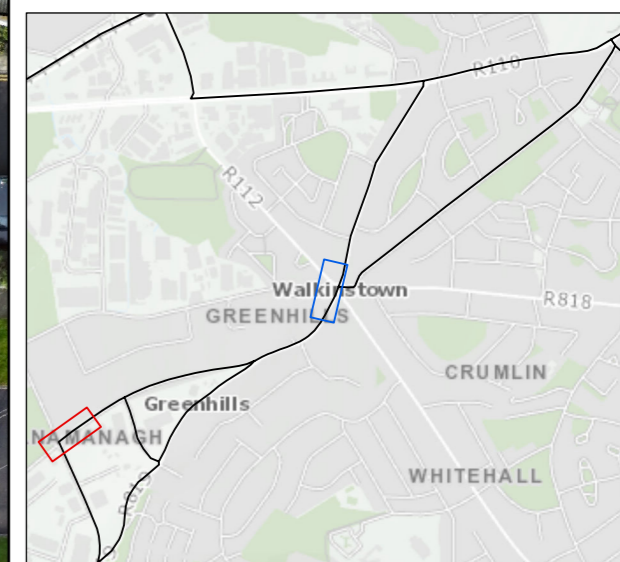
Programme Title BUSCONNECTS DUBLIN CORE BUS CORRIDORS INFRASTRUCTURE WORKS				
Drawing Title Figure 6.6 Aerial Views of Key Junctions				
Date 3/31/2023	Scale @ A3 1:470	Drawn KJ	Checked ES	Approved DK
Project Code BCIDE	Originator Code JAC	QMS Code		
Drawing File Name BCIDE-JAC-ENV_TT-0809_XX_00-DR-GG-0508	Sheet Number 8 of 25	Status A	Rev M01	



A) BALMOUNT AVENUE/ CALMOUNT ROAD FOUR-ARM ROUNDABOUT

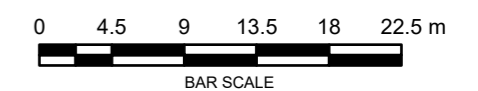


B) WALKINSTOWN ROUNDABOUT NORTHERN SECTION



- Legend**
- Tallaght/Clondalkin to City Centre Core Bus Corridor Scheme
 - A) Balmount Avenue/ Calmount Road four-arm roundabout
 - B) Walkinstown roundabout northern section

This drawing is not to be used in whole or in part other than for the intended purpose and project as defined on this drawing. Contains Irish Public Sector Data licensed under a Creative Commons Attribution 4.0 International (CCBY4.0) licence



Disclaimer

a. © National Transport Authority (NTA) 2023. This drawing is confidential and the copyright in it is owned by NTA. This drawing must not be either loaned, copied or otherwise reproduced in whole or in part or used for any purpose without the prior permission of NTA.

b. This drawing is to be used for the design element identified in the titleblock. Other information shown is to be considered indicative only. The drawing is to be read in conjunction with all other relevant design drawings.

c. O.S. data used for plans are printed under © Ordnance Survey Ireland Government of Ireland. All rights reserved. Licence Number 2023/CYAL50295388 National Transport Authority. All elevations are in metres and relate to OSi Geoid Model (OSGM15) Mean Head. All Co-ordinates are in Irish Transverse Mercator Grid (ITM) as defined by OSi active local GPS station.

d. Information concerning the position of apparatus shown on this drawing is based on drawings supplied by the utility owners and/or the utility works contractor, whilst every care has been taken in the preparation of this drawing, positions should be taken as approximate and are intended for general guidance only and no representation is made by the NTA as to the accuracy, completeness, sufficiency or otherwise of this drawing and the position of the apparatus. The information contained herein does not purport to be comprehensive or final. Recipients should not rely on this information. Any liabilities are hereby expressly disclaimed.


e. The information contained herein has been provided by the NTA but does not purport to be comprehensive or final. Recipients should not rely on the information. Neither the NTA nor any of its directors, officers, employees, agents, stakeholders or advisers make any representation or warranty as to, or accept any liability or responsibility in relation to, the adequacy, accuracy, reasonableness or completeness of the information provided as part of this document or any matter on which the information is based (including but not limited to loss or damage arising as a result of reliance by recipients on the information or any part of it. Any liabilities are hereby expressly disclaimed.



Rev	Date	Drn	Chk'd	App'd	Description
M01	Mar 2023	KJ	ES	DK	ISSUE FOR PHASE 4 : PLANNING

Client NTA Udarás Náisiúnta Iompair National Transport Authority		Consultant JACOBS ARUP SYSTRA		
Date 3/31/2023	Scale @ A3 1:470	Drawn KJ	Checked ES	Approved DK
Project Code BCIDE	Originator Code JAC	QMS Code		

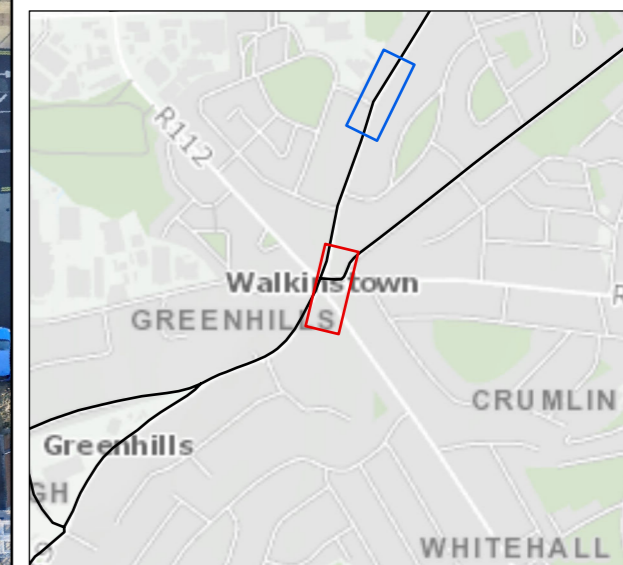
Programme Title BUSCONNECTS DUBLIN CORE BUS CORRIDORS INFRASTRUCTURE WORKS				
Drawing Title Figure 6.6 Aerial Views of Key Junctions				
Drawing File Name BCIDE-JAC-ENV_TT-0809_XX_00-DR-GG-0509	Sheet Number 9 of 25	Status A	Rev M01	



A) WALKINSTOWN ROUNDABOUT SOUTHERN SECTION



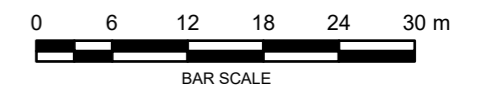
B) R819 WALKINSTOWN ROAD / KILNAMANAGH ROAD SIGNALISED JUNCTION



Legend

- Tallaght/Clondalkin to City Centre Core Bus Corridor Scheme
- A) Walkinstown roundabout southern section
- B) R819 Walkinstown Road / Kilnamanagh Road signalised junction

This drawing is not to be used in whole or in part other than for the intended purpose and project as defined on this drawing. Contains Irish Public Sector Data licensed under a Creative Commons Attribution 4.0 International (CCBY4.0) licence



Disclaimer
a. © National Transport Authority (NTA) 2023. This drawing is confidential and the copyright in it is owned by NTA. This drawing must not be either loaned, copied or otherwise reproduced in whole or in part or used for any purpose without the prior permission of NTA.
b. This drawing is to be used for the design element identified in the titleblock. Other information shown is to be considered indicative only. The drawing is to be read in conjunction with all other relevant design drawings.
c. O.S. data used for plans are printed under © Ordnance Survey Ireland Government of Ireland. All rights reserved. Licence Number 2023/CYAL5295388 National Transport Authority. All elevations are in metres and relate to OSi Geoid Model (OSGM15) Mean Head. All Co-ordinates are in Irish

Transverse Mercator Grid (ITM) as defined by OSI active local GPS station.
d. Information concerning the position of apparatus shown on this drawing is based on drawings supplied by the utility owners and/or the utility works contractor, whilst every care has been taken in the preparation of this drawing, positions should be taken as approximate and are intended for general guidance only and no representation is made by the NTA as to the accuracy, completeness, sufficiency or otherwise of this drawing and the position of the apparatus. The information contained herein does not purport to be comprehensive or final as the apparatus is subject to being altered and/or superceded. Recipients should not rely on this information. Any liabilities are hereby expressly disclaimed.

e. The information contained herein has been provided by the NTA but does not purport to be comprehensive or final. Recipients should not rely on the information. Neither the NTA nor any of its directors, officers, employees, agents, stakeholders or advisers make any representation or warranty as to, or accept any liability or responsibility in relation to, the adequacy, accuracy, reasonableness or completeness of the information provided as part of this document or any matter on which the information is based (including but not limited to loss or damage arising as a result of reliance by recipients on the information or any part of it. Any liabilities are hereby expressly disclaimed.



Rev	Date	Drn	Chk'd	App'd	Description
M01	Mar 2023	KJ	ES	DK	ISSUE FOR PHASE 4 : PLANNING

Client NTA Udarás Náisiúnta Iompair National Transport Authority		Consultant JACOBS ARUP SYSTRA		
Date 3/31/2023	Scale @ A3 1:600	Drawn KJ	Checked ES	Approved DK
Project Code BCIDE	Originator Code JAC	QMS Code		

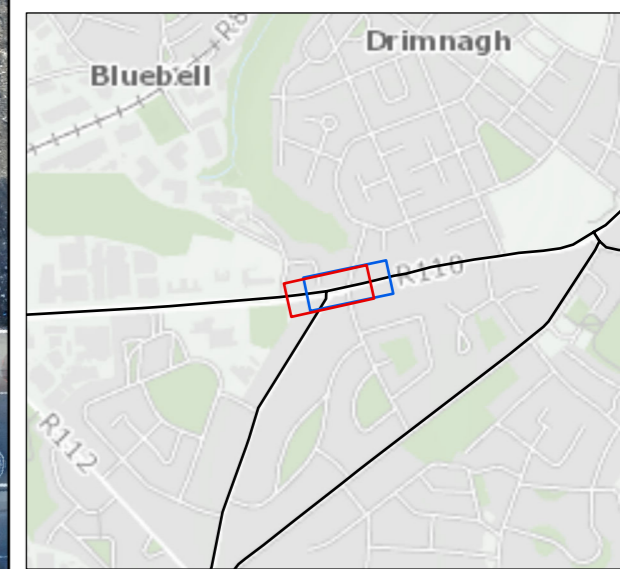
Programme Title BUSCONNECTS DUBLIN CORE BUS CORRIDORS INFRASTRUCTURE WORKS				
Drawing Title Figure 6.6 Aerial Views of Key Junctions				
Drawing File Name BCIDE-JAC-ENV_TT-0809_XX_00-DR-GG-0510	Sheet Number 10 of 25	Status A	Rev M01	



A) R110 LONG MILE ROAD / R819 WALKINSTOWN ROAD SIGNALISED JUNCTION

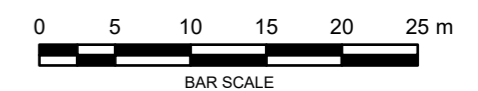


B) R110 DRIMNAGH ROAD / SLIEVEBLOOM ROAD / BALFE ROAD SIGNALISED JUNCTION



- Legend**
- Tallaght/Clondalkin to City Centre Core Bus Corridor Scheme
 - A) R110 Long Mile Road / R819 Walkinstown Road signalised junction
 - B) R110 Drimnagh Road / Slievebloom Road / Balfe Road signalised junction

This drawing is not to be used in whole or in part other than for the intended purpose and project as defined on this drawing. Contains Irish Public Sector Data licensed under a Creative Commons Attribution 4.0 International (CCBY4.0) licence



Disclaimer

a. © National Transport Authority (NTA) 2023. This drawing is confidential and the copyright in it is owned by NTA. This drawing must not be either loaned, copied or otherwise reproduced in whole or in part or used for any purpose without the prior permission of NTA.

b. This drawing is to be used for the design element identified in the titleblock. Other information shown is to be considered indicative only. The drawing is to be read in conjunction with all other relevant design drawings.

c. O.S. data used for plans are printed under © Ordnance Survey Ireland Government of Ireland. All rights reserved. Licence Number 2023/CYAL5295388 National Transport Authority. All elevations are in metres and relate to OSi Geoid Model (OSGM15) Malin Head. All Co-ordinates are in Irish Transverse Mercator Grid (ITM) as defined by OSi active local GPS station.

d. Information concerning the position of apparatus shown on this drawing is based on drawings supplied by the utility owners and/or the utility works contractor, whilst every care has been taken in the preparation of this drawing, positions should be taken as approximate and are intended for general guidance only and no representation is made by the NTA as to the accuracy, completeness, sufficiency or otherwise of this drawing and the position of the apparatus. The information contained herein does not purport to be comprehensive or final. Recipients should not rely on this information. Any liabilities are hereby expressly disclaimed.

e. The information contained herein has been provided by the NTA but does not purport to be comprehensive or final. Recipients should not rely on the information. Neither the NTA nor any of its directors, officers, employees, agents, stakeholders or advisers make any representation or warranty as to, or accept any liability or responsibility in relation to, the adequacy, accuracy, reasonableness or completeness of the information provided as part of this document or any matter on which the information is based (including but not limited to loss or damage arising as a result of reliance by recipients on the information or any part of it. Any liabilities are hereby expressly disclaimed.



Rev	Date	Drn	Chk'd	App'd	Description
M01	Mar 2023	KJ	ES	DK	ISSUE FOR PHASE 4 : PLANNING

Client NTA Udarás Náisiúnta Iompair National Transport Authority		Consultant JACOBS ARUP SYSTRA		
Date 3/31/2023	Scale @ A3 1:500	Drawn KJ	Checked ES	Approved DK
Project Code BCIDE	Originator Code JAC	QMS Code		

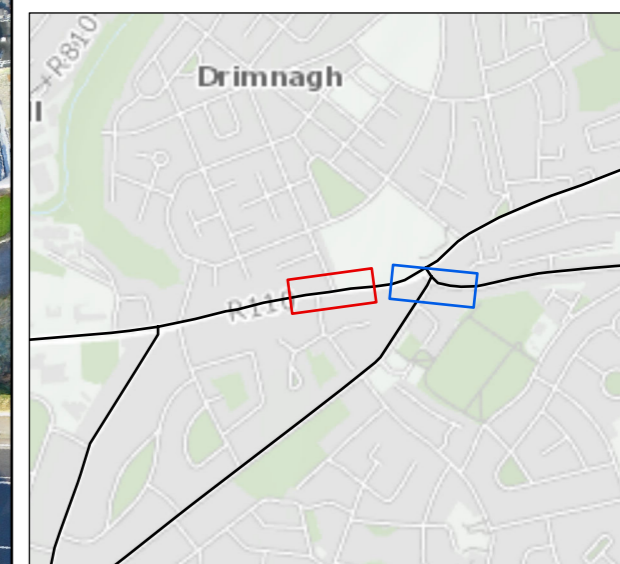
Programme Title BUSCONNECTS DUBLIN CORE BUS CORRIDORS INFRASTRUCTURE WORKS				
Drawing Title Figure 6.6 Aerial Views of Key Junctions				
Drawing File Name BCIDE-JAC-ENV TT-0809_XX 00-DR-GG-0511	Sheet Number 11 of 25	Status A	Rev M01	



A) R110 DRIMNAGH ROAD / ERRIGAL ROAD SIGNALISED JUNCTION



B) R110 DRIMNAGH ROAD / ST MARY'S ROAD / KILDARE ROAD SIGNALISED JUNCTION



Legend

- Tallaght/Clondalkin to City Centre Core Bus Corridor Scheme
- A) R110 Drimnagh Road / Errigal Road signalised junction
- B) R110 Drimnagh Road / St Mary's Road / Kildare Road signalised junction

This drawing is not to be used in whole or in part other than for the intended purpose and project as defined on this drawing. Contains Irish Public Sector Data licensed under a Creative Commons Attribution 4.0 International (CCBY4.0) licence



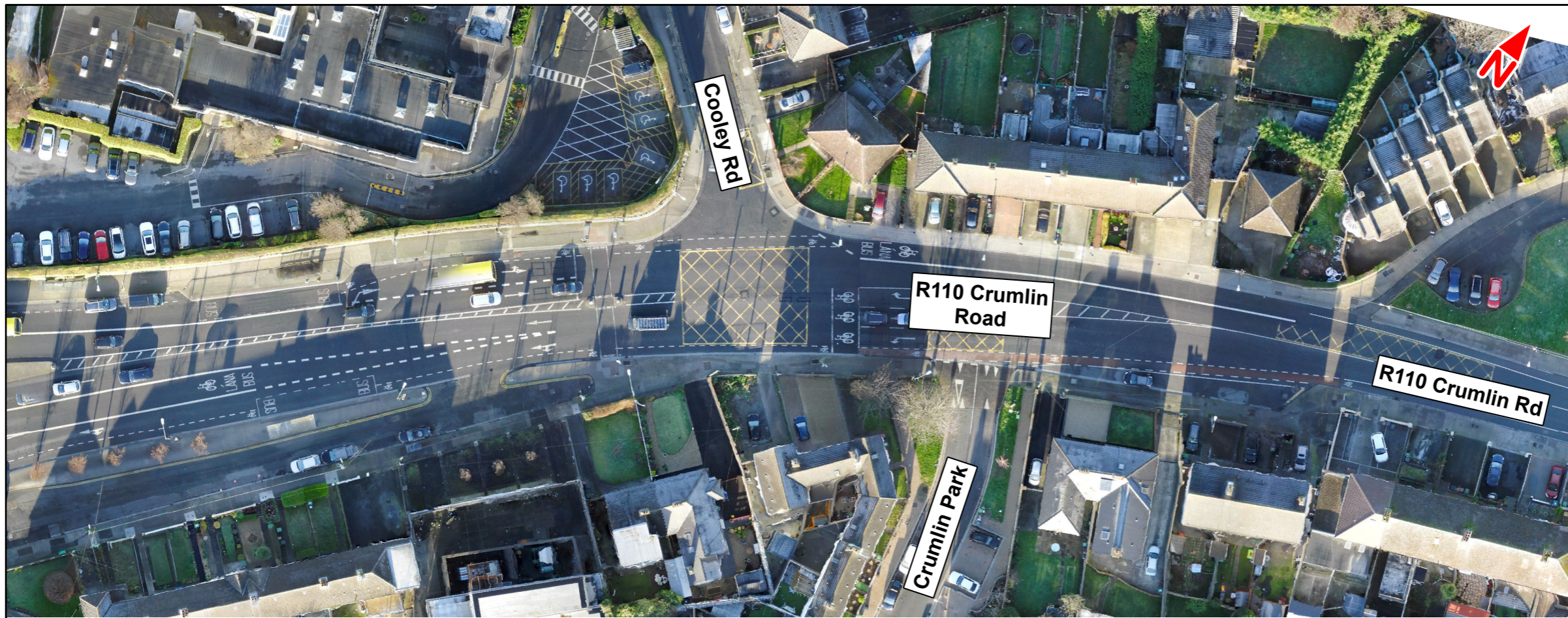
Disclaimer
 a. © National Transport Authority (NTA) 2023. This drawing is confidential and the copyright in it is owned by NTA. This drawing must not be either loaned, copied or otherwise reproduced in whole or in part or used for any purpose without the prior permission of NTA.
 b. This drawing is to be used for the design element identified in the titleblock. Other information shown is to be considered indicative only. The drawing is to be read in conjunction with all other relevant design drawings.
 c. O.S. data used for plans are printed under © Ordnance Survey Ireland Government of Ireland. All rights reserved. Licence Number 2023/CYAL5295388 National Transport Authority. All elevations are in metres and relate to OSi Geoid Model (OSGM15) Mean Head. All Co-ordinates are in Irish Transverse Mercator Grid (ITM) as defined by OSi active local GPS station.
 d. Information concerning the position of apparatus shown on this drawing is based on drawings supplied by the utility owners and/or the utility works contractor, whilst every care has been taken in the preparation of this drawing, positions should be taken as approximate and are intended for general guidance only and no representation is made by the NTA as to the accuracy, completeness, sufficiency or otherwise of this drawing and the position of the apparatus. The information contained herein does not purport to be comprehensive or final as the apparatus is subject to being altered and/or superseded. Recipients should not rely on this information. Any liabilities are hereby expressly disclaimed.
 e. The information contained herein has been provided by the NTA but does not purport to be comprehensive or final. Recipients should not rely on the information. Neither the NTA nor any of its directors, officers, employees, agents, stakeholders or advisers make any representation or warranty as to, or accept any liability or responsibility in relation to, the adequacy, accuracy, reasonableness or completeness of the information provided as part of this document or any matter on which the information is based (including but not limited to loss or damage arising as a result of reliance by recipients on the information or any part of it. Any liabilities are hereby expressly disclaimed.



Rev	Date	Drn	Chk'd	App'd	Description
M01	Mar 2023	KJ	ES	DK	ISSUE FOR PHASE 4 : PLANNING

Client NTA Udarás Náisiúnta Iompair National Transport Authority		Consultant JACOBS ARUP SYSTRA		
Date 3/31/2023	Scale @ A3 1:700	Drawn KJ	Checked ES	Approved DK
Project Code BCIDE	Originator Code JAC	QMS Code		

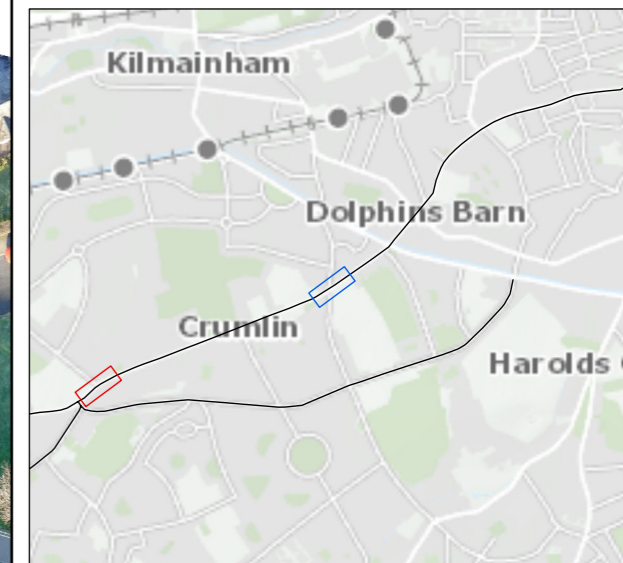
Programme Title BUSCONNECTS DUBLIN CORE BUS CORRIDORS INFRASTRUCTURE WORKS				
Drawing Title Figure 6.6 Aerial Views of Key Junctions				
Drawing File Name BCIDE-JAC-ENV_TT-0809_XX_00-DR-GG-0512	Sheet Number 12 of 25	Status A	Rev M01	



A) R110 CRUMLIN ROAD / COOLEY ROAD THREE-ARM SIGNALISED JUNCTION



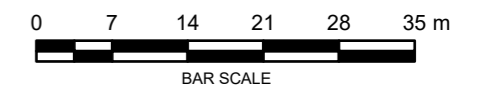
B) R110 CRUMLIN ROAD / HERBERTON ROAD / SUNDRIVE ROAD FOUR-ARM SIGNALISED JUNCTION



Legend

- Tallaght/Clondalkin to City Centre Core Bus Corridor Scheme
- A) R110 Crumlin Road / Cooley Road three-arm signalised junction
- B) R110 Crumlin Road / Herberton Road / Sundrive Road four-arm signalised junction

This drawing is not to be used in whole or in part other than for the intended purpose and project as defined on this drawing. Contains Irish Public Sector Data licensed under a Creative Commons Attribution 4.0 International (CCBY4.0) licence



Disclaimer
 a. © National Transport Authority (NTA) 2023. This drawing is confidential and the copyright in it is owned by NTA. This drawing may not be reproduced, copied or otherwise reproduced in whole or in part or used for any purpose without the prior permission of NTA.
 b. This drawing is to be used for the design element identified in the title block. Other information shown is to be considered indicative only. The drawing is to be read in conjunction with all other relevant design drawings.
 c. O.S. data used for plans are printed under © Ordnance Survey Ireland Government of Ireland. All rights reserved. Licence Number 2023/CYAL5295388 National Transport Authority. All elevations are in metres and relate to OSi Geoid Model (OSGM15) Mean Head. All Co-ordinates are in Irish

Transverse Mercator Grid (ITM) as defined by OSi active local GPS station.
 d. Information concerning the position of apparatus shown on this drawing is based on drawings supplied by the utility owners and/or the utility works contractor, whilst every care has been taken in the preparation of this drawing, positions should be taken as approximate and are intended for general guidance only and no representation is made by the NTA as to the accuracy, completeness, sufficiency or otherwise of this drawing and the position of the apparatus. The information contained herein does not purport to be comprehensive or final as the apparatus is subject to being altered and/or superseded. Recipients should not rely on this information. Any liabilities are hereby expressly disclaimed.

e. The information contained herein has been provided by the NTA but does not purport to be comprehensive or final. Recipients should not rely on the information. Neither the NTA nor any of its directors, officers, employees, agents, stakeholders or advisers make any representation or warranty as to, or accept any liability or responsibility in relation to, the adequacy, accuracy, reasonableness or completeness of the information provided as part of this document or any matter on which the information is based (including but not limited to loss or damage arising as a result of reliance by recipients on the information or any part of it. Any liabilities are hereby expressly disclaimed.



Rev	Date	Drn	Chk'd	App'd	Description
M01	Mar 2023	KJ	ES	DK	ISSUE FOR PHASE 4 : PLANNING

Client NTA Udarás Náisiúnta Iompair National Transport Authority		Consultant JACOBS ARUP SYSTRA		
Date 3/31/2023	Scale @ A3 1:700	Drawn KJ	Checked ES	Approved DK
Project Code BCIDE	Originator Code JAC	QMS Code		

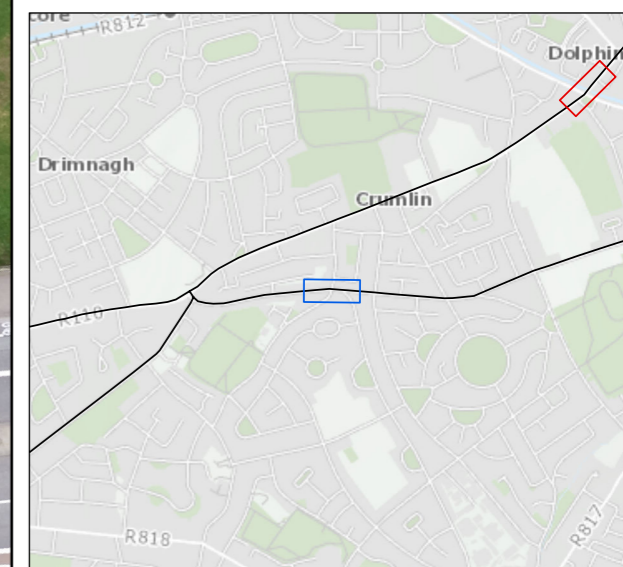
Programme Title BUSCONNECTS DUBLIN CORE BUS CORRIDORS INFRASTRUCTURE WORKS				
Drawing Title Figure 6.6 Aerial Views of Key Junctions				
Drawing File Name BCIDE-JAC-ENV_TT-0809_XX_00-DR-GG-0513	Sheet Number 13 of 25	Status A	Rev M01	



A) R110 CRUMLIN ROAD / R111 DOLPHIN ROAD / PARNELL ROAD FOUR-ARM SIGNALISED JUNCTION



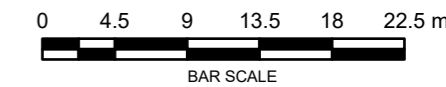
B) KILDARE ROAD / WINDMILL ROAD FOUR-ARM SIGNALISED JUNCTION



Legend

- Tallaght/Clondalkin to City Centre Core Bus Corridor Scheme
- A) R110 Crumlin Road / R111 Dolphin Road / Parnell Road four-arm signalised junction
- B) Kildare Road / Windmill Road four-arm signalised junction

This drawing is not to be used in whole or in part other than for the intended purpose and project as defined on this drawing. Contains Irish Public Sector Data licensed under a Creative Commons Attribution 4.0 International (CCBY4.0) licence



Disclaimer
 a. © National Transport Authority (NTA) 2023. This drawing is confidential and the copyright in it is owned by NTA. This drawing must not be either loaned, copied or otherwise reproduced in whole or in part or used for any purpose without the prior permission of NTA.
 b. This drawing is to be used for the design element identified in the titleblock. Other information shown is to be considered indicative only. The drawing is to be read in conjunction with all other relevant design drawings.
 c. O.S. data used for plans are printed under © Ordnance Survey Ireland Government of Ireland. All rights reserved. Licence Number 2023/CYAL50295388 National Transport Authority. All elevations are in metres and relate to OSi Geoid Model (OSGM15) Mean Head. All Co-ordinates are in Irish

Transverse Mercator Grid (ITM) as defined by OSI active local GPS station.
 d. Information concerning the position of apparatus shown on this drawing is based on drawings supplied by the utility owners and/or the utility works contractor, whilst every care has been taken in the preparation of this drawing, positions should be taken as approximate and are intended for general guidance only and no representation is made by the NTA as to the accuracy, completeness, sufficiency or otherwise of this drawing and the position of the apparatus. The information contained herein does not purport to be comprehensive or final as the apparatus is subject to being altered and/or superseded. Recipients should not rely on this information. Any liabilities are hereby expressly disclaimed.


e. The information contained herein has been provided by the NTA but does not purport to be comprehensive or final. Recipients should not rely on the information. Neither the NTA nor any of its directors, officers, employees, agents, stakeholders or advisers make any representation or warranty as to, or accept any liability or responsibility in relation to, the adequacy, accuracy, reasonableness or completeness of the information provided as part of this document or any matter on which the information is based (including but not limited to loss or damage arising as a result of reliance by recipients on the information or any part of it. Any liabilities are hereby expressly disclaimed.



Rev	Date	Drn	Chk'd	App'd	Description
M01	Mar 2023	KJ	ES	DK	ISSUE FOR PHASE 4 : PLANNING

Client NTA Udarás Náisiúnta Iompair National Transport Authority		Consultant JACOBS ARUP SYSTRA		
Date 3/31/2023	Scale @ A3 1:470	Drawn KJ	Checked ES	Approved DK
Project Code BCIDE	Originator Code JAC	QMS Code		

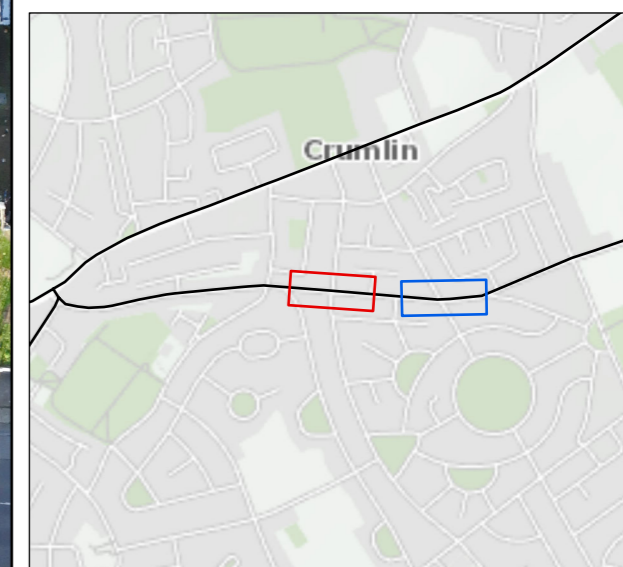
Programme Title BUSCONNECTS DUBLIN CORE BUS CORRIDORS INFRASTRUCTURE WORKS				
Drawing Title Figure 6.6 Aerial Views of Key Junctions				
Drawing File Name BCIDE-JAC-ENV_TT-0809_XX_00-DR-GG-0514	Sheet Number 14 of 25	Status A	Rev M01	



A) KILDARE ROAD / CLONARD ROAD PRIORITY JUNCTION



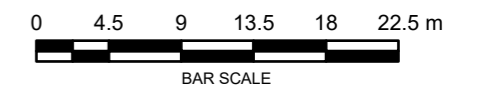
B) KILDARE ROAD / BANGOR ROAD FOUR-ARM SIGNALISED JUNCTION



Legend

- Tallaght/Clondalkin to City Centre Core Bus Corridor Scheme
- A) Kildare Road / Clonard Road priority junction
- B) Kildare Road / Bangor Road four-arm signalised junction

This drawing is not to be used in whole or in part other than for the intended purpose and project as defined on this drawing. Contains Irish Public Sector Data licensed under a Creative Commons Attribution 4.0 International (CCBY4.0) licence




Disclaimer
 a. © National Transport Authority (NTA) 2023. This drawing is confidential and the copyright in it is owned by NTA. This drawing must not be either loaned, copied or otherwise reproduced in whole or in part or used for any purpose without the prior permission of NTA.
 b. This drawing is to be used for the design element identified in the titleblock. Other information shown is to be considered indicative only. The drawing is to be read in conjunction with all other relevant design drawings.
 c. O.S. data used for plans are printed under © Ordnance Survey Ireland Government of Ireland. All rights reserved. Licence Number 2023/CYAL50295388 National Transport Authority. All elevations are in metres and relate to OSi Geoid Model (OSGM15) Mean Head. All Co-ordinates are in Irish Transverse Mercator Grid (ITM) as defined by OSi active local GPS station.
 d. Information concerning the position of apparatus shown on this drawing is based on drawings supplied by the utility owners and/or the utility works contractor, whilst every care has been taken in the preparation of this drawing, positions should be taken as approximate and are intended for general guidance only and no representation is made by the NTA as to the accuracy, completeness, sufficiency or otherwise of this drawing and the position of the apparatus. The information contained herein does not purport to be comprehensive or final as the apparatus is subject to being altered and/or superseded. Recipients should not rely on this information. Any liabilities are hereby expressly disclaimed.
 e. The information contained herein has been provided by the NTA but does not purport to be comprehensive or final. Recipients should not rely on the information. Neither the NTA nor any of its directors, officers, employees, agents, stakeholders or advisers make any representation or warranty as to, or accept any liability or responsibility in relation to, the adequacy, accuracy, reasonableness or completeness of the information provided as part of this document or any matter on which the information is based (including but not limited to loss or damage arising as a result of reliance by recipients on the information or any part of it. Any liabilities are hereby expressly disclaimed.




Rev	Date	Drn	Chk'd	App'd	Description
M01	Mar 2023	KJ	ES	DK	ISSUE FOR PHASE 4 : PLANNING

Client NTA Udarás Náisiúnta Iompair National Transport Authority		Consultant JACOBS ARUP SYSTRA		
Date 3/31/2023	Scale @ A3 1:470	Drawn KJ	Checked ES	Approved DK
Project Code BCIDE	Originator Code JAC	QMS Code		

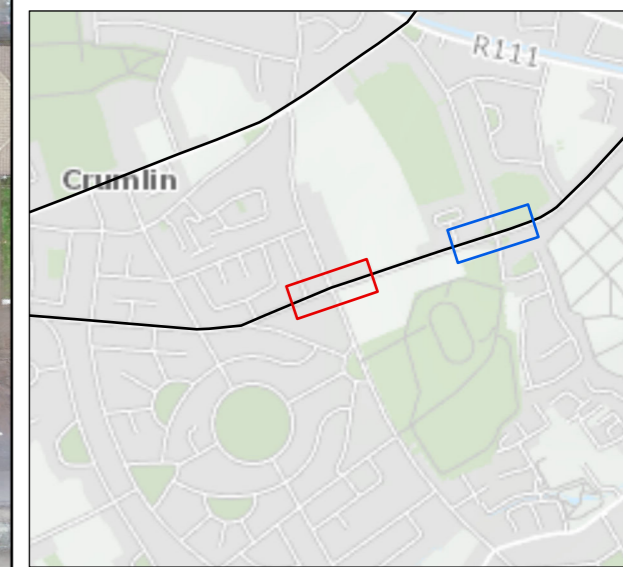
Programme Title BUSCONNECTS DUBLIN CORE BUS CORRIDORS INFRASTRUCTURE WORKS				
Drawing Title Figure 6.6 Aerial Views of Key Junctions				
Drawing File Name BCIDE-JAC-ENV_TT-0809_XX_00-DR-GG-0515	Sheet Number 15 of 25	Status A	Rev M01	



A) CLOGHER ROAD / SUNDRIVE ROAD SIGNALISED JUNCTION



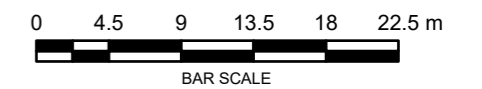
B) CLOGHER ROAD / RUTLAND AVENUE PRIORITY JUNCTION



Legend

- Tallaght/Clondalkin to City Centre Core Bus Corridor Scheme
- A) Clogher Road / Sundrive Road signalised junction
- B) Clogher Road / Rutland Avenue priority junction

This drawing is not to be used in whole or in part other than for the intended purpose and project as defined on this drawing. Contains Irish Public Sector Data licensed under a Creative Commons Attribution 4.0 International (CCBY4.0) licence



Disclaimer
 a. © National Transport Authority (NTA) 2023. This drawing is confidential and the copyright in it is owned by NTA. This drawing must not be either loaned, copied or otherwise reproduced in whole or in part or used for any purpose without the prior permission of NTA.
 b. This drawing is to be used for the design element identified in the titleblock. Other information shown is to be considered indicative only. The drawing is to be read in conjunction with all other relevant design drawings.
 c. O.S. data used for plans are printed under © Ordnance Survey Ireland Government of Ireland. All rights reserved. Licence Number 2023/CYAL50295388 National Transport Authority. All elevations are in metres and relate to OSi Geoid Model (OSGM15) Malin Head. All Co-ordinates are in Irish Transverse Mercator Grid (ITM) as defined by OSi active local GPS station.
 d. Information concerning the position of apparatus shown on this drawing is based on drawings supplied by the utility owners and/or the utility works contractor, whilst every care has been taken in the preparation of this drawing, positions should be taken as approximate and are intended for general guidance only and no representation is made by the NTA as to the accuracy, completeness, sufficiency or otherwise of this drawing and the position of the apparatus. The information contained herein does not purport to be comprehensive or final as the apparatus is subject to being altered and/or superceded. Recipients should not rely on this information. Any liabilities are hereby expressly disclaimed.
 e. The information contained herein has been provided by the NTA but does not purport to be comprehensive or final. Recipients should not rely on the information. Neither the NTA nor any of its directors, officers, employees, agents, stakeholders or advisers make any representation or warranty as to, or accept any liability or responsibility in relation to, the adequacy, accuracy, reasonableness or completeness of the information provided as part of this document or any matter on which the information is based (including but not limited to loss or damage arising as a result of reliance by recipients on the information or any part of it. Any liabilities are hereby expressly disclaimed.



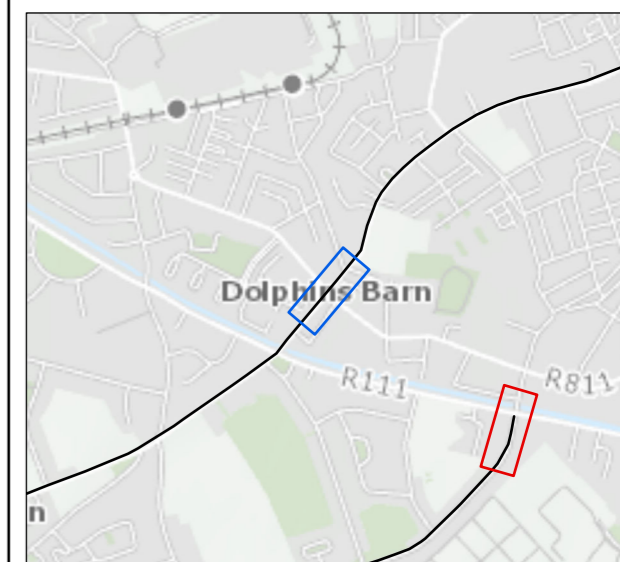
Rev	Date	Drn	Chk'd	App'd	Description
M01	Mar 2023	KJ	ES	DK	ISSUE FOR PHASE 4 : PLANNING

Client NTA Udarás Náisiúnta Iompair National Transport Authority		Consultant JACOBS ARUP SYSTRA		
Date 3/31/2023	Scale @ A3 1:470	Drawn KJ	Checked ES	Approved DK
Project Code BCIDE	Originator Code JAC	QMS Code		


Programme Title BUSCONNECTS DUBLIN CORE BUS CORRIDORS INFRASTRUCTURE WORKS				
Drawing Title Figure 6.6 Aerial Views of Key Junctions				
Drawing File Name BCIDE-JAC-ENV_TT-0809_XX_00-DR-GG-0516	Sheet Number 16 of 25	Status A	Rev M01	



A) CLOGHER ROAD / R111 PARNELL ROAD FOUR-ARM SIGNALISED JUNCTION

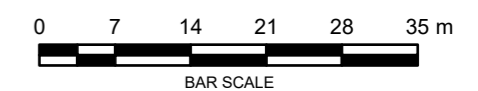


- Legend**
- Tallaght/Clondalkin to City Centre Core Bus Corridor Scheme
 - ▭ A) Clogher Road / R111 Parnell Road four-arm signalised junction
 - ▭ B) R110 Dolphin's Barn Street, R811 South Circular road four-arm signalised junction




B) R110 DOLPHIN'S BARN STREET, R811 SOUTH CIRCULAR BOAD FOUR-ARM SIGNALISED JUNCTION

This drawing is not to be used in whole or in part other than for the intended purpose and project as defined on this drawing. Contains Irish Public Sector Data licensed under a Creative Commons Attribution 4.0 International (CCBY4.0) licence



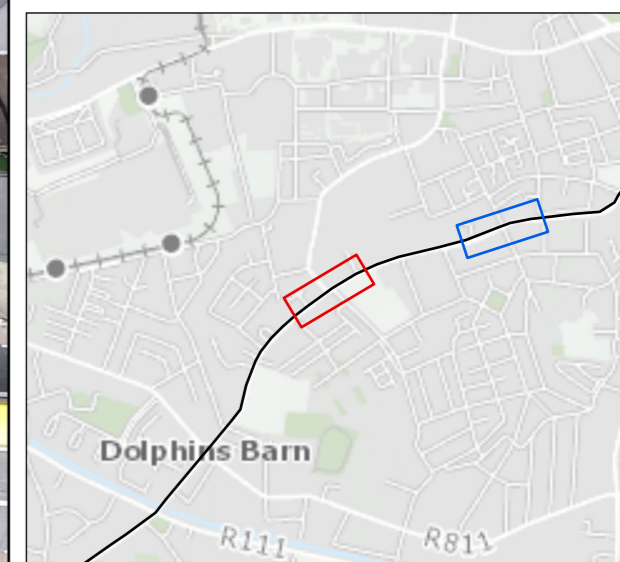
<p><small>Disclaimer</small></p> <p>a. © National Transport Authority (NTA) 2023. This drawing is confidential and the copyright in it is owned by NTA. This drawing must not be either loaned, copied or otherwise reproduced in whole or in part or used for any purpose without the prior permission of NTA.</p> <p>b. This drawing is to be used for the design element identified in the titleblock. Other information shown is to be considered indicative only. The drawing is to be read in conjunction with all other relevant design drawings.</p> <p>c. O.S. data used for plans are printed under © Ordnance Survey Ireland Government of Ireland. All rights reserved. Licence Number 2023/CVAL5295388 National Transport Authority. All elevations are in metres and relate to OSi Geoid Model (OSGM15) Mean Head. All Co-ordinates are in Irish Transverse Mercator Grid (ITM) as defined by OSi active local GPS station.</p> <p>d. Information concerning the position of apparatus shown on this drawing is based on drawings supplied by the utility owners and/or the utility works contractor, whilst every care has been taken in the preparation of this drawing, positions should be taken as approximate and are intended for general guidance only and no representation is made by the NTA as to the accuracy, completeness, sufficiency or otherwise of this drawing and the position of the apparatus. The information contained herein does not purport to be comprehensive or final as the apparatus is subject to being altered and/or superseded. Recipients should not rely on this information. Any liabilities are hereby expressly disclaimed.</p> <p>e. The information contained herein has been provided by the NTA but does not purport to be comprehensive or final. Recipients should not rely on the information. Neither the NTA nor any of its directors, officers, employees, agents, stakeholders or advisers make any representation or warranty as to, or accept any liability or responsibility in relation to, the adequacy, accuracy, reasonableness or completeness of the information provided as part of this document or any matter on which the information is based (including but not limited to loss or damage arising as a result of reliance by recipients on the information or any part of it. Any liabilities are hereby expressly disclaimed.</p>		Rev	Date	Drn	Chk'd	App'd	Description	Client NTA Udarás Náisiúnta Iompair National Transport Authority	Consultant JACOBS ARUP SYSTRA	Programme Title BUSCONNECTS DUBLIN CORE BUS CORRIDORS INFRASTRUCTURE WORKS				
		M01	Mar 2023	KJ	ES	DK	ISSUE FOR PHASE 4 : PLANNING			Date 3/31/2023	Scale @ A3 1:700	Drawn KJ	Checked ES	Approved DK
								Project Code BCIDE	Originator Code JAC	QMS Code	Drawing File Name BCIDE-JAC-ENV_TT-0809_XX_00-DR-GG-0517	Sheet Number 17 of 25	Status A	Rev M01



A) R110 CORK STREET / MARROWBONE LANE / DONORE AVENUE FOUR-ARM SIGNALISED JUNCTION

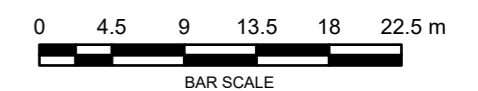


B) R110 CORK STREET / ARDEE STREET / R110 ST LUKE'S AVENUE SIGNALISED JUNCTION



- Legend**
- Tallaght/Clondalkin to City Centre Core Bus Corridor Scheme
 - A) R110 Cork Street / Marrowbone Lane / Donore Avenue four-arm signalised junction
 - B) R110 Cork Street / Ardee Street / R110 St Luke's Avenue signalised junction

This drawing is not to be used in whole or in part other than for the intended purpose and project as defined on this drawing. Contains Irish Public Sector Data licensed under a Creative Commons Attribution 4.0 International (CCBY4.0) licence



Disclaimer
 a. © National Transport Authority (NTA) 2023. This drawing is confidential and the copyright in it is owned by NTA. This drawing must not be either loaned, copied or otherwise reproduced in whole or in part or used for any purpose without the prior permission of NTA.
 b. This drawing is to be used for the design element identified in the titleblock. Other information shown is to be considered indicative only. The drawing is to be read in conjunction with all other relevant design drawings.
 c. O.S. data used for plans are printed under © Ordnance Survey Ireland Government of Ireland. All rights reserved. Licence Number 2023/CYAL5295388 National Transport Authority. All elevations are in metres and relate to OSi Geoid Model (OSGM15) Malin Head. All Co-ordinates are in Irish

Transverse Mercator Grid (ITM) as defined by OSi active local GPS station.
 d. Information concerning the position of apparatus shown on this drawing is based on drawings supplied by the utility owners and/or the utility works contractor, whilst every care has been taken in the preparation of this drawing, positions should be taken as approximate and are intended for general guidance only and no representation is made by the NTA as to the accuracy, completeness, sufficiency or otherwise of this drawing and the position of the apparatus. The information contained herein does not purport to be comprehensive or final as the apparatus is subject to being altered and/or superceded. Recipients should not rely on this information. Any liabilities are hereby expressly disclaimed.


e. The information contained herein has been provided by the NTA but does not purport to be comprehensive or final. Recipients should not rely on the information. Neither the NTA nor any of its directors, officers, employees, agents, stakeholders or advisers make any representation or warranty as to, or accept any liability or responsibility in relation to, the adequacy, accuracy, reasonableness or completeness of the information provided as part of this document or any matter on which the information is based (including but not limited to loss or damage arising as a result of reliance by recipients on the information or any part of it. Any liabilities are hereby expressly disclaimed.



Rev	Date	Drn	Chk'd	App'd	Description
M01	Mar 2023	KJ	ES	DK	ISSUE FOR PHASE 4 : PLANNING

Client NTA Udarás Náisiúnta Iompair National Transport Authority		Consultant JACOBS ARUP SYSTRA		
Date 3/31/2023	Scale @ A3 1:470	Drawn KJ	Checked ES	Approved DK
Project Code BCIDE	Originator Code JAC	QMS Code		

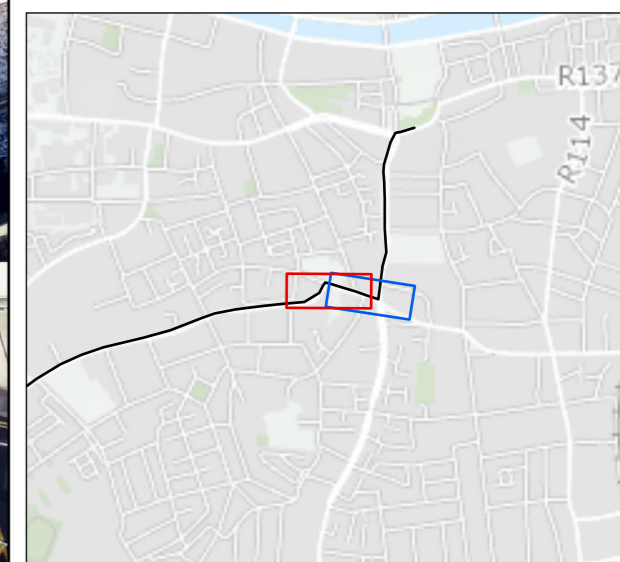
Programme Title BUSCONNECTS DUBLIN CORE BUS CORRIDORS INFRASTRUCTURE WORKS				
Drawing Title Figure 6.6 Aerial Views of Key Junctions				
Drawing File Name BCIDE-JAC-ENV_TT-0809_XX_00-DR-GG-0518	Sheet Number 18 of 25	Status A	Rev M01	



A) R110 ST LUKE'S AVENUE / THE COOMBE / DEAN STREET THREE-ARM SIGNALISED JUNCTION



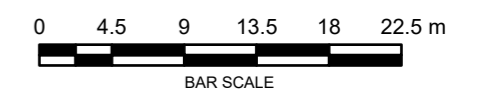
B) R110 DEAN STREET / R137 NEW STREET SOUTH / R110 KEVIN STREET UPPER / R137 PATRICK STREET FOUR-ARM SIGNALISED JUNCTION



Legend

- Tallaght/Clondalkin to City Centre Core Bus Corridor Scheme
- A) R110 St Luke's Avenue / The Coombe / Dean Street three-arm signalised junction
- B) R110 Dean Street / R137 New Street South / R110 Kevin Street Upper / R137 Patrick Street four-arm signalised junction

This drawing is not to be used in whole or in part other than for the intended purpose and project as defined on this drawing. Contains Irish Public Sector Data licensed under a Creative Commons Attribution 4.0 International (CCBY4.0) licence



Disclaimer
 a. © National Transport Authority (NTA) 2023. This drawing is confidential and the copyright in it is owned by NTA. This drawing must not be either loaned, copied or otherwise reproduced in whole or in part or used for any purpose without the prior permission of NTA.
 b. This drawing is to be used for the design element identified in the titleblock. Other information shown is to be considered indicative only. The drawing is to be read in conjunction with all other relevant design drawings.
 c. O.S. data used for plans are printed under © Ordnance Survey Ireland Government of Ireland. All rights reserved. Licence Number 2023/CYAL50295388 National Transport Authority. All elevations are in metres and relate to OSi Geoid Model (OSGM15) Mean Head. All Co-ordinates are in Irish

Transverse Mercator Grid (ITM) as defined by OSi active local GPS station.
 d. Information concerning the position of apparatus shown on this drawing is based on drawings supplied by the utility owners and/or the utility works contractor, whilst every care has been taken in the preparation of this drawing, positions should be taken as approximate and are intended for general guidance only and no representation is made by the NTA as to the accuracy, completeness, sufficiency or otherwise of this drawing and the position of the apparatus. The information contained herein does not purport to be comprehensive or final as the apparatus is subject to being altered and/or superseded. Recipients should not rely on this information. Any liabilities are hereby expressly disclaimed.


e. The information contained herein has been provided by the NTA but does not purport to be comprehensive or final. Recipients should not rely on the information. Neither the NTA nor any of its directors, officers, employees, agents, stakeholders or advisers make any representation or warranty as to, or accept any liability or responsibility in relation to, the adequacy, accuracy, reasonableness or completeness of the information provided as part of this document or any matter on which the information is based (including but not limited to loss or damage arising as a result of reliance by recipients on the information or any part of it. Any liabilities are hereby expressly disclaimed.




Rev	Date	Drn	Chk'd	App'd	Description
M01	Mar 2023	KJ	ES	DK	ISSUE FOR PHASE 4 : PLANNING

Client NTA Udarás Náisiúnta Iompair National Transport Authority		Consultant JACOBS ARUP SYSTRA		
Date 3/31/2023	Scale @ A3 1:470	Drawn KJ	Checked ES	Approved DK
Project Code BCIDE	Originator Code JAC	QMS Code		

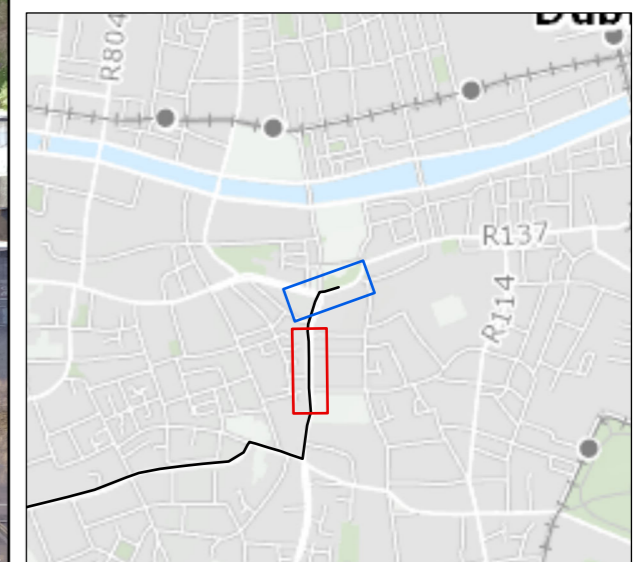
Programme Title BUSCONNECTS DUBLIN CORE BUS CORRIDORS INFRASTRUCTURE WORKS				
Drawing Title Figure 6.6 Aerial Views of Key Junctions				
Drawing File Name BCIDE-JAC-ENV_TT-0809_XX_00-DR-GG-0519	Sheet Number 19 of 25	Status A	Rev M01	



A) R137 PATRICK STREET / BRIDE ROAD / R137 NICHOLAS STREET THREE-ARM SIGNALISED JUNCTION

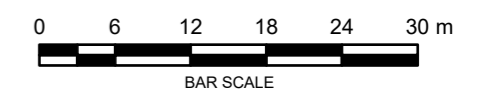


B) R137 NICHOLAS STREET / CHRISTCHURCH PLACE / WINETAVERN STREET / HIGH STREET FOUR-ARM SIGNALISED JUNCTION



- Legend**
- Tallaght/Clondalkin to City Centre Core Bus Corridor Scheme
 - ▭ A) R137 Patrick Street / Bride Road / R137 Nicholas Street three-arm signalised junction
 - ▭ B) R137 Nicholas Street / Christchurch Place / Winetavern Street / High Street four-arm signalised junction

This drawing is not to be used in whole or in part other than for the intended purpose and project as defined on this drawing. Contains Irish Public Sector Data licensed under a Creative Commons Attribution 4.0 International (CCBY4.0) licence



Disclaimer
 a. © National Transport Authority (NTA) 2023. This drawing is confidential and the copyright in it is owned by NTA. This drawing must not be either loaned, copied or otherwise reproduced in whole or in part or used for any purpose without the prior permission of NTA.
 b. This drawing is to be used for the design element identified in the titleblock. Other information shown is to be considered indicative only. The drawing is to be read in conjunction with all other relevant design drawings.
 c. O.S. data used for plans are printed under © Ordnance Survey Ireland Government of Ireland. All rights reserved. Licence Number 2023/CYAL50295388 National Transport Authority. All elevations are in metres and relate to OSi Geoid Model (OSGM15) Mean Head. All Co-ordinates are in Irish

d. Transverse Mercator Grid (ITM) as defined by OSI active local GPS station.
 e. Information concerning the position of apparatus shown on this drawing is based on drawings supplied by the utility owners and/or the utility works contractor, whilst every care has been taken in the preparation of this drawing, positions should be taken as approximate and are intended for general guidance only and no representation is made by the NTA as to the accuracy, completeness, sufficiency or otherwise of this drawing and the position of the apparatus. The information contained herein does not purport to be comprehensive or final as the apparatus is subject to being altered and/or superseded. Recipients should not rely on this information. Any liabilities are hereby expressly disclaimed.

f. The information contained herein has been provided by the NTA but does not purport to be comprehensive or final. Recipients should not rely on the information. Neither the NTA nor any of its directors, officers, employees, agents, stakeholders or advisers make any representation or warranty as to, or accept any liability or responsibility in relation to, the adequacy, accuracy, reasonableness or completeness of the information provided as part of this document or any matter on which the information is based (including but not limited to loss or damage arising as a result of reliance by recipients on the information or any part of it. Any liabilities are hereby expressly disclaimed.




Rev	Date	Drn	Chk'd	App'd	Description
M01	Mar 2023	KJ	ES	DK	ISSUE FOR PHASE 4 : PLANNING

Client		Consultant	
 Udarás Náisiúnta Iompair National Transport Authority			
Date	Scale @ A3	Drawn	Checked
3/31/2023	1:600	KJ	ES
Project Code	Originator Code	QMS Code	
BCIDE	JAC		

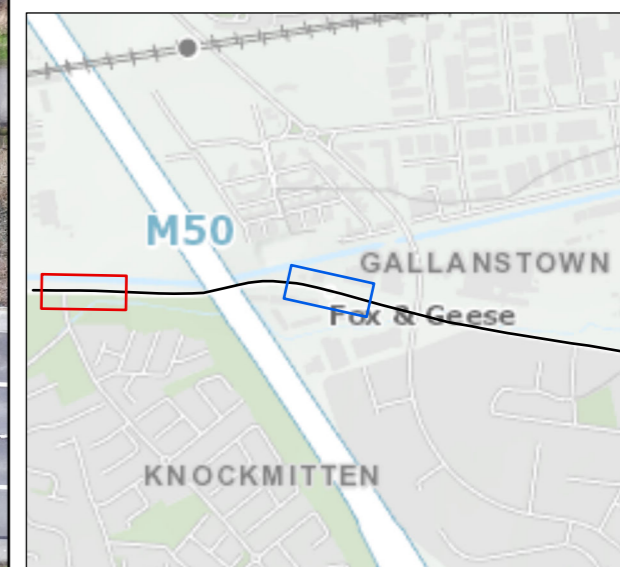
Programme Title		
BUSCONNECTS DUBLIN CORE BUS CORRIDORS INFRASTRUCTURE WORKS		
Drawing Title		
Figure 6.6 Aerial Views of Key Junctions		
Drawing File Name	Sheet Number	Status
BCIDE-JAC-ENV_TT-0809_XX_00-DR-GG-0520	20 of 25	A
Rev	M01	



A) R134 NEW NANGOR ROAD / WOODFORD WALK THREE-ARM SIGNALISED JUNCTION



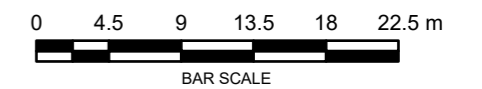
B) R134 NEW NANGOR ROAD / NANGOR ROAD BUSINESS PARK FOUR-ARM ROUNDABOUT



Legend

- Tallaght/Clondalkin to City Centre Core Bus Corridor Scheme
- A) R134 New Nangor Road / Woodford Walk three-arm signalised junction
- B) R134 New Nangor Road / Nangor Road Business Park four-arm roundabout

This drawing is not to be used in whole or in part other than for the intended purpose and project as defined on this drawing. Contains Irish Public Sector Data licensed under a Creative Commons Attribution 4.0 International (CCBY4.0) licence



Disclaimer
 a. © National Transport Authority (NTA) 2023. This drawing is confidential and the copyright in it is owned by NTA. This drawing must not be either loaned, copied or otherwise reproduced in whole or in part or used for any purpose without the prior permission of NTA.
 b. This drawing is to be used for the design element identified in the titleblock. Other information shown is to be considered indicative only. The drawing is to be read in conjunction with all other relevant design drawings.
 c. O.S. data used for plans are printed under © Ordnance Survey Ireland Government of Ireland. All rights reserved. Licence Number 2023/CYAL50295388 National Transport Authority. All elevations are in metres and relate to OSi Geoid Model (OSGM15) Mean Head. All Co-ordinates are in Irish

Transverse Mercator Grid (ITM) as defined by OSI active local grid.
 d. Information concerning the position of apparatus shown on this drawing is based on drawings supplied by the utility owners and/or the utility works contractor, whilst every care has been taken in the preparation of this drawing, positions should be taken as approximate and are intended for general guidance only and no representation is made by the NTA as to the accuracy, completeness, sufficiency or otherwise of this drawing and the position of the apparatus. The information contained herein does not purport to be comprehensive or final as the apparatus is subject to being altered and/or superseded. Recipients should not rely on this information. Any liabilities are hereby expressly disclaimed.

e. The information contained herein has been provided by the NTA but does not purport to be comprehensive or final. Recipients should not rely on the information. Neither the NTA nor any of its directors, officers, employees, agents, stakeholders or advisers make any representation or warranty as to, or accept any liability or responsibility in relation to, the adequacy, accuracy, reasonableness or completeness of the information provided as part of this document or any matter on which the information is based (including but not limited to loss or damage arising as a result of reliance by recipients on the information or any part of it. Any liabilities are hereby expressly disclaimed.



Rev	Date	Drn	Chk'd	App'd	Description
M01	Mar 2023	KJ	ES	DK	ISSUE FOR PHASE 4 : PLANNING

Client NTA Udarás Náisiúnta Iompair National Transport Authority		Consultant JACOBS ARUP SYSTRA		
Date 3/31/2023	Scale @ A3 1:470	Drawn KJ	Checked ES	Approved DK
Project Code BCIDE	Originator Code JAC	QMS Code		

Programme Title BUSCONNECTS DUBLIN CORE BUS CORRIDORS INFRASTRUCTURE WORKS				
Drawing Title Figure 6.6 Aerial Views of Key Junctions				
Drawing File Name BCIDE-JAC-ENV_TT-0809_XX_00-DR-GG-0521	Sheet Number 21 of 25	Status A	Rev M01	



A) R134 NEW NANGOR ROAD / OAK ROAD FOUR-ARM SIGNALISED JUNCTION



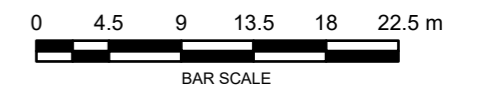
B) R134 NEW NANGOR ROAD / WILLOW ROAD FOUR-ARM SIGNALISED JUNCTION



Legend

- Tallaght/Clondalkin to City Centre Core Bus Corridor Scheme
- A) R134 New Nangor Road / Oak Road four-arm signalised junction
- B) R134 New Nangor Road / Willow Road four-arm signalised junction

This drawing is not to be used in whole or in part other than for the intended purpose and project as defined on this drawing. Contains Irish Public Sector Data licensed under a Creative Commons Attribution 4.0 International (CCBY4.0) licence



Disclaimer

a. © National Transport Authority (NTA) 2023. This drawing is confidential and the copyright in it is owned by NTA. This drawing must not be either loaned, copied or otherwise reproduced in whole or in part or used for any purpose without the prior permission of NTA.

b. This drawing is to be used for the design element identified in the titleblock. Other information shown is to be considered indicative only. The drawing is to be read in conjunction with all other relevant design drawings.

c. O.S. data used for plans are printed under © Ordnance Survey Ireland Government of Ireland. All rights reserved. Licence Number 2023/CYAL50295388 National Transport Authority. All elevations are in metres and relate to OSi Geoid Model (OSGM15) Malin Head. All Co-ordinates are in Irish Transverse Mercator Grid (ITM) as defined by OSi active local GPS station.

d. Information concerning the position of apparatus shown on this drawing is based on drawings supplied by the utility owners and/or the utility works contractor, whilst every care has been taken in the preparation of this drawing, positions should be taken as approximate and are intended for general guidance only and no representation is made by the NTA as to the accuracy, completeness, sufficiency or otherwise of this drawing and the position of the apparatus. The information contained herein does not purport to be comprehensive or final as the apparatus is subject to being altered and/or superceded. Recipients should not rely on this information. Any liabilities are hereby expressly disclaimed.


e. The information contained herein has been provided by the NTA but does not purport to be comprehensive or final. Recipients should not rely on the information. Neither the NTA nor any of its directors, officers, employees, agents, stakeholders or advisers make any representation or warranty as to, or accept any liability or responsibility in relation to, the adequacy, accuracy, reasonableness or completeness of the information provided as part of this document or any matter on which the information is based (including but not limited to loss or damage arising as a result of reliance by recipients on the information or any part of it. Any liabilities are hereby expressly disclaimed.



Rev	Date	Drn	Chk'd	App'd	Description
M01	Mar 2023	KJ	ES	DK	ISSUE FOR PHASE 4 : PLANNING

Client NTA Udarás Náisiúnta Iompair National Transport Authority		Consultant JACOBS ARUP SYSTRA		
Date 3/31/2023	Scale @ A3 1:470	Drawn KJ	Checked ES	Approved DK
Project Code BCIDE	Originator Code JAC	QMS Code		

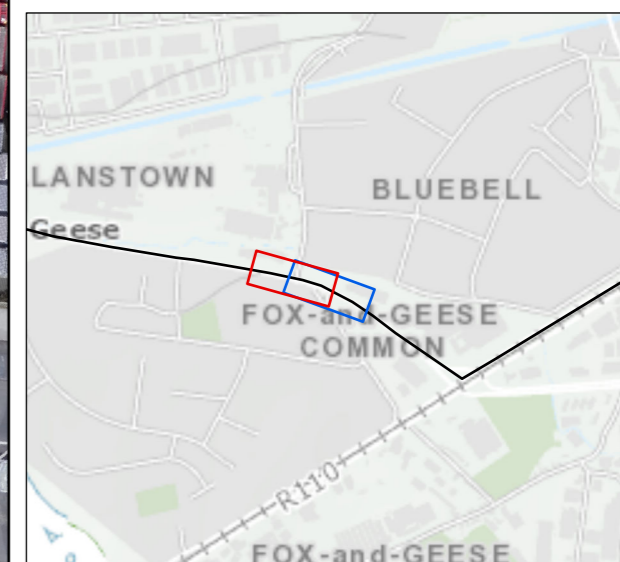
Programme Title BUSCONNECTS DUBLIN CORE BUS CORRIDORS INFRASTRUCTURE WORKS				
Drawing Title Figure 6.6 Aerial Views of Key Junctions				
Drawing File Name BCIDE-JAC-ENV_TT-0809_XX_00-DR-GG-0522	Sheet Number 22 of 25	Status A	Rev M01	



A) R134 NEW NANGOR ROAD / KILLEEN ROAD (NORTH) SIGNALISED JUNCTION

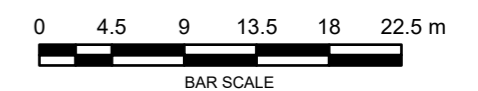


B) R134 NEW NANGOR ROAD / KILLEEN ROAD (SOUTH) SIGNALISED JUNCTION



- Legend**
- Tallaght/Clondalkin to City Centre Core Bus Corridor Scheme
 - A) R134 New Nangor Road / Killeen Road (north) signalised junction
 - B) R134 New Nangor Road / Killeen Road (south) signalised junction

This drawing is not to be used in whole or in part other than for the intended purpose and project as defined on this drawing. Contains Irish Public Sector Data licensed under a Creative Commons Attribution 4.0 International (CCBY4.0) licence



Disclaimer
 a. © National Transport Authority (NTA) 2023. This drawing is confidential and the copyright in it is owned by NTA. This drawing must not be either loaned, copied or otherwise reproduced in whole or in part or used for any purpose without the prior permission of NTA.
 b. This drawing is to be used for the design element identified in the titleblock. Other information shown is to be considered indicative only. The drawing is to be read in conjunction with all other relevant design drawings.
 c. O.S. data used for plans are printed under © Ordnance Survey Ireland Government of Ireland. All rights reserved. Licence Number 2023/CYAL50295388 National Transport Authority. All elevations are in metres and relate to OSi Geoid Model (OSGM15) Mean Head. All Co-ordinates are in Irish

Transverse Mercator Grid (ITM) as defined by OSI active local GPS station.
 d. Information concerning the position of apparatus shown on this drawing is based on drawings supplied by the utility owners and/or the utility works contractor, whilst every care has been taken in the preparation of this drawing, positions should be taken as approximate and are intended for general guidance only and no representation is made by the NTA as to the accuracy, completeness, sufficiency or otherwise of this drawing and the position of the apparatus. The information contained herein does not purport to be comprehensive or final as the apparatus is subject to being altered and/or superseded. Recipients should not rely on this information. Any liabilities are hereby expressly disclaimed.

e. The information contained herein has been provided by the NTA but does not purport to be comprehensive or final. Recipients should not rely on the information. Neither the NTA nor any of its directors, officers, employees, agents, stakeholders or advisers make any representation or warranty as to, or accept any liability or responsibility in relation to, the adequacy, accuracy, reasonableness or completeness of the information provided as part of this document or any matter on which the information is based (including but not limited to loss or damage arising as a result of reliance by recipients on the information or any part of it. Any liabilities are hereby expressly disclaimed.




Rev	Date	Drn	Chk'd	App'd	Description
M01	Mar 2023	KJ	ES	DK	ISSUE FOR PHASE 4 : PLANNING

Client NTA Udarás Náisiúnta Iompair National Transport Authority	
Date 3/31/2023	Scale @ A3 1:470
Project Code BCIDE	Originator Code JAC

Consultant JACOBS ARUP SYSTRA		
Drawn KJ	Checked ES	Approved DK
QMS Code		

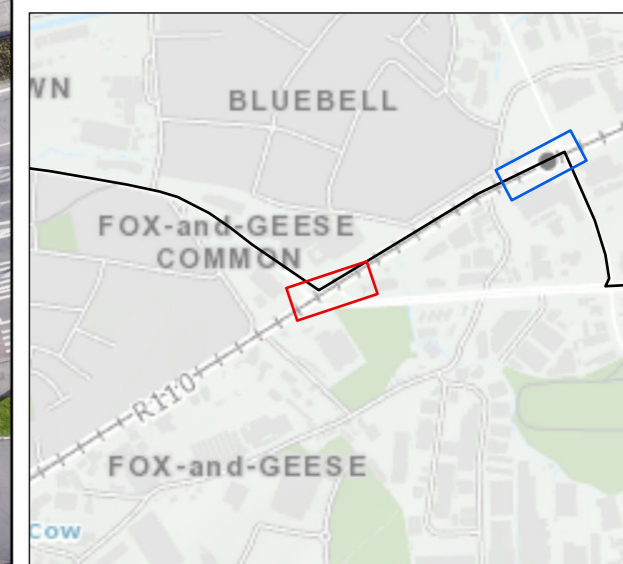
Programme Title BUSCONNECTS DUBLIN CORE BUS CORRIDORS INFRASTRUCTURE WORKS			
Drawing Title Figure 6.6 Aerial Views of Key Junctions			
Drawing File Name BCIDE-JAC-ENV_TT-0809_XX_00-DR-GG-0523	Sheet Number 23 of 25	Status A	Rev M01



A) R134 NEW NANGOR ROAD / R110 NAAS ROAD / R110 LONG MILE ROAD FOUR-ARM SIGNALISED JUNCTION



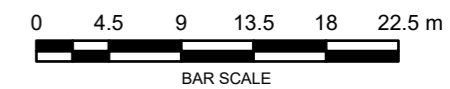
B) RR810 NAAS ROAD / R112 WALKINSTOWN AVENUE / R112 KYLEMORE ROAD SIGNALISED JUNCTION



Legend

- Tallaght/Clondalkin to City Centre Core Bus Corridor Scheme
- A) R134 New Nangor Road / R110 Naas Road / R110 Long Mile Road four-arm signalised junction
- B) RR810 Naas Road / R112 Walkinstown Avenue / R112 Kylemore Road signalised junction

This drawing is not to be used in whole or in part other than for the intended purpose and project as defined on this drawing. Contains Irish Public Sector Data licensed under a Creative Commons Attribution 4.0 International (CCBY4.0) licence



Disclaimer
 a. © National Transport Authority (NTA) 2023. This drawing is confidential and the copyright in it is owned by NTA. This drawing must not be either loaned, copied or otherwise reproduced in whole or in part or used for any purpose without the prior permission of NTA.
 b. This drawing is to be used for the design element identified in the titleblock. Other information shown is to be considered indicative only. The drawing is to be read in conjunction with all other relevant design drawings.
 c. O.S. data used for plans are printed under © Ordnance Survey Ireland Government of Ireland. All rights reserved. Licence Number 2023/CYAL50295388 National Transport Authority. All elevations are in metres and relate to OSi Geoid Model (OSGM15) Mean Head. All Co-ordinates are in Irish Transverse Mercator Grid (ITM) as defined by OSi active local GPS station.
 d. Information concerning the position of apparatus shown on this drawing is based on drawings supplied by the utility owners and/or the utility works contractor, whilst every care has been taken in the preparation of this drawing, positions should be taken as approximate and are intended for general guidance only and no representation is made by the NTA as to the accuracy, completeness, sufficiency or otherwise of this drawing and the position of the apparatus. The information contained herein does not purport to be comprehensive or final as the apparatus is subject to being altered and/or superceded. Recipients should not rely on this information. Any liabilities are hereby expressly disclaimed.
 e. The information contained herein has been provided by the NTA but does not purport to be comprehensive or final. Recipients should not rely on the information. Neither the NTA nor any of its directors, officers, employees, agents, stakeholders or advisers make any representation or warranty as to, or accept any liability or responsibility in relation to, the adequacy, accuracy, reasonableness or completeness of the information provided as part of this document or any matter on which the information is based (including but not limited to loss or damage arising as a result of reliance by recipients on the information or any part of it. Any liabilities are hereby expressly disclaimed.



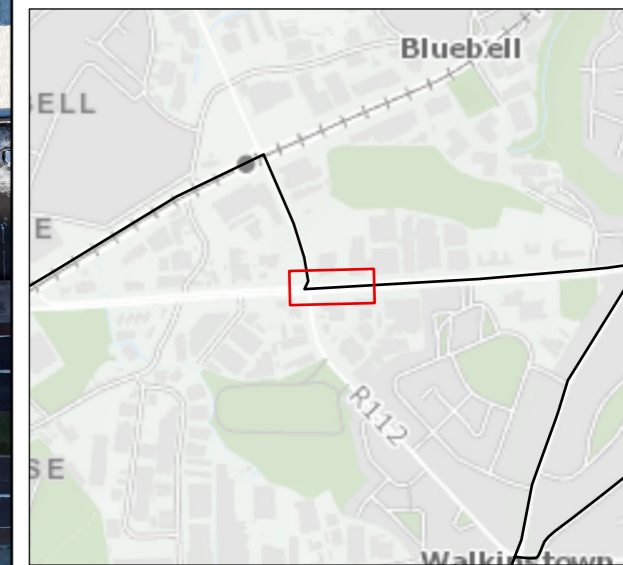
Rev	Date	Drn	Chk'd	App'd	Description
M01	Mar 2023	KJ	ES	DK	ISSUE FOR PHASE 4 : PLANNING

NTA Udarás Náisiúnta Iompair National Transport Authority		Jacobs ARUP SYSTRA		
Date	Scale @ A3	Drawn	Checked	Approved
3/31/2023	1:470	KJ	ES	DK
Project Code	Originator Code	QMS Code		
BCIDE	JAC			

Programme Title BUSCONNECTS DUBLIN CORE BUS CORRIDORS INFRASTRUCTURE WORKS				
Drawing Title Figure 6.6 Aerial Views of Key Junctions				
Drawing File Name	Sheet Number	Status	Rev	
BCIDE-JAC-ENV_TT-0809_XX_00-DR-GG-0524	24 of 25	A	M01	



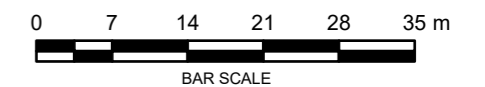
A) R112 WALKINSTOWN AVENUE / R110 LONG MILE ROAD FOUR-ARM SIGNALISED JUNCTION



Legend

- Tallaght/Clondalkin to City Centre Core Bus Corridor Scheme
- A) R112 Walkinstown Avenue / R110 Long Mile Road four-arm signalised junction

This drawing is not to be used in whole or in part other than for the intended purpose and project as defined on this drawing. Contains Irish Public Sector Data licensed under a Creative Commons Attribution 4.0 International (CCBY4.0) licence



Disclaimer
 a. © National Transport Authority (NTA) 2023. This drawing is confidential and the copyright in it is owned by NTA. This drawing must not be either loaned, copied or otherwise reproduced in whole or in part or used for any purpose without the prior permission of NTA.
 b. This drawing is to be used for the design element identified in the titleblock. Other information shown is to be considered indicative only. The drawing is to be read in conjunction with all other relevant design drawings.
 c. O.S. data used for plans are printed under © Ordnance Survey Ireland Government of Ireland. All rights reserved. Licence Number 2023/CYAL50295388 National Transport Authority. All elevations are in metres and relate to OSi Geoid Model (OSGM15) Malin Head. All Co-ordinates are in Irish

Transverse Mercator Grid (ITM) as defined by OSi active local GPS station.
 d. Information concerning the position of apparatus shown on this drawing is based on drawings supplied by the utility owners and/or the utility works contractor, whilst every care has been taken in the preparation of this drawing, positions should be taken as approximate and are intended for general guidance only and no representation is made by the NTA as to the accuracy, completeness, sufficiency or otherwise of this drawing and the position of the apparatus. The information contained herein does not purport to be comprehensive or final as the apparatus is subject to being altered and/or superceded. Recipients should not rely on this information. Any liabilities are hereby expressly disclaimed.


e. The information contained herein has been provided by the NTA but does not purport to be comprehensive or final. Recipients should not rely on the information. Neither the NTA nor any of its directors, officers, employees, agents, stakeholders or advisers make any representation or warranty as to, or accept any liability or responsibility in relation to, the adequacy, accuracy, reasonableness or completeness of the information provided as part of this document or any matter on which the information is based (including but not limited to loss or damage arising as a result of reliance by recipients on the information or any part of it. Any liabilities are hereby expressly disclaimed.



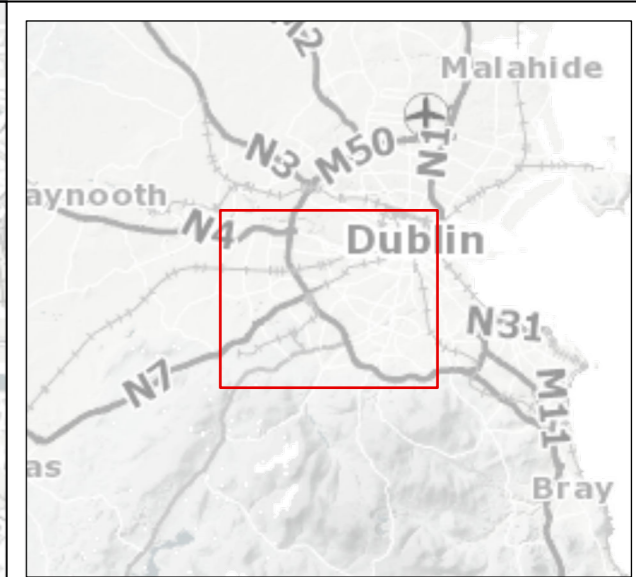
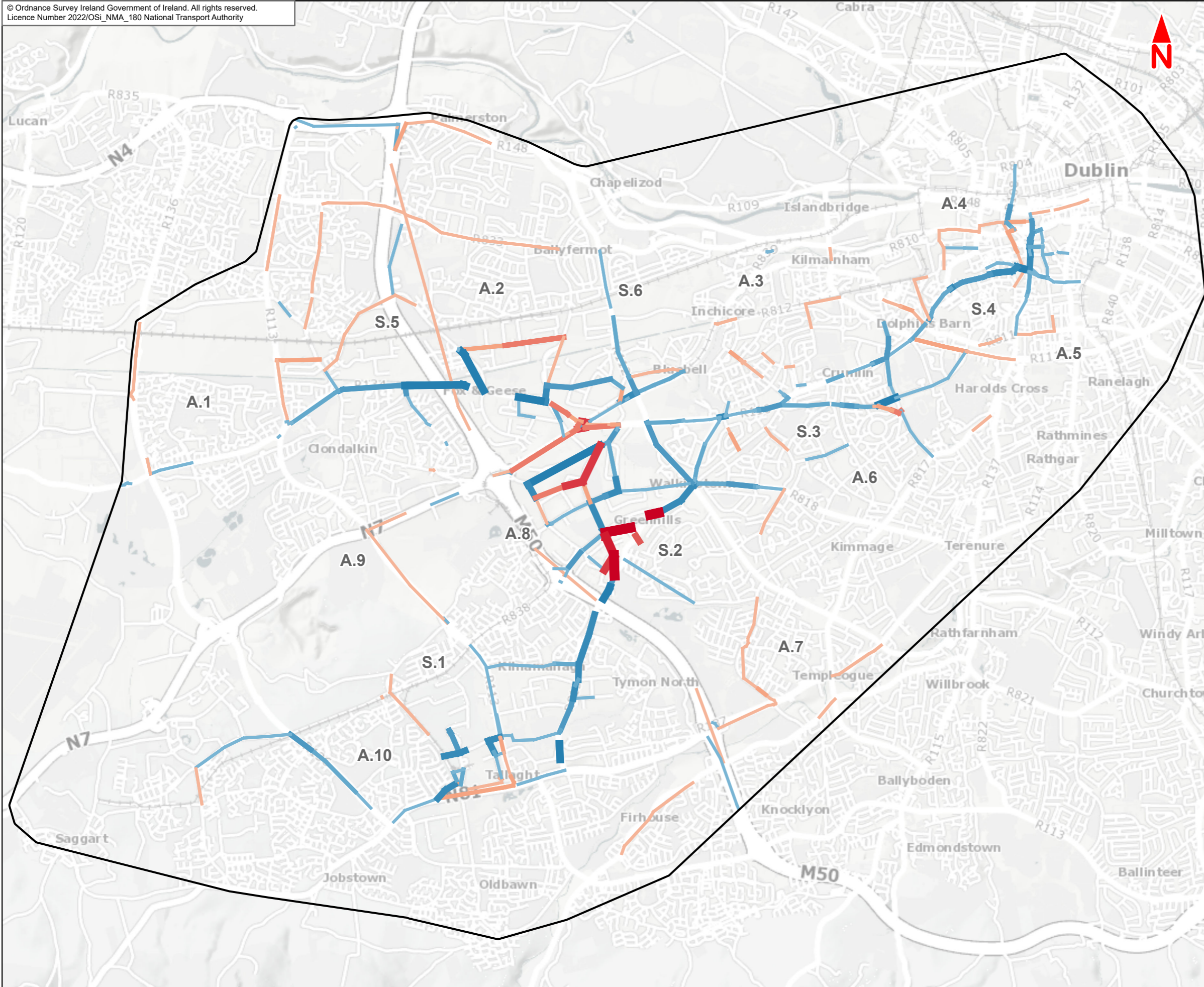
Rev	Date	Drn	Chk'd	App'd	Description
M01	Mar 2023	KJ	ES	DK	ISSUE FOR PHASE 4 : PLANNING

Client NTA Udarás Náisiúnta Iompair National Transport Authority		Consultant JACOBS ARUP SYSTRA		
Date 3/31/2023	Scale @ A3 1:700	Drawn KJ	Checked ES	Approved DK
Project Code BCIDE	Originator Code JAC	QMS Code		

Programme Title BUSCONNECTS DUBLIN CORE BUS CORRIDORS INFRASTRUCTURE WORKS				
Drawing Title Figure 6.6 Aerial Views of Key Junctions				
Drawing File Name BCIDE-JAC-ENV_TT-0809_XX_00-DR-GG-0525	Sheet Number 25 of 25	Status A	Rev M01	



6.7
Flow Difference on Road
Links 2028 Opening Year
DoMinimum vs DoSomething
AM Peak Hour



Legend :

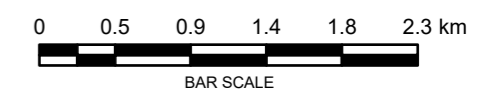
- Indirect Study Area

Combined Flow Difference (Passenger Car Unit)

- < -1000
- 1000 to -800
- 800 to -600
- 600 to -400
- 400 to -300
- 300 to -200
- 200 to -100
- Other network links
- 100 to 200
- 200 to 300
- 300 to 400
- 400 to 600
- 600 to 800
- 800 to 1000
- > 1000

A.1 Map ID

This drawing is not to be used in whole or in part other than for the intended purpose and project as defined on this drawing. Contains Irish Public Sector Data licensed under a Creative Commons Attribution 4.0 International (CCBY4.0) licence



Disclaimer

a. © National Transport Authority (NTA) 2022. This drawing is confidential and the copyright in it is owned by NTA. This drawing must not be copied, reproduced, or otherwise reproduced in whole or in part or used for any purpose without the prior permission of NTA.

b. This drawing is to be used for the design element identified in the title block. Other information shown is to be considered indicative only. The drawing is to be read in conjunction with all other relevant design drawings.

c. O.S. data used for plans are printed under © Ordnance Survey Ireland Government of Ireland. All rights reserved. Licence Number 2022/OSI_NMA_180 National Transport Authority. All elevations are in metres and relate to OSI Geoid Model (OSGM15) Mean Head. All Co-ordinates are in Irish Transverse Mercator Grid (ITM) as defined by OSI active local GPS station.

d. Information concerning the position of apparatus shown on this drawing is based on drawings supplied by the utility owners and/or the utility works contractor, whilst every care has been taken in the preparation of this drawing, positions should be taken as approximate and are intended for general guidance only and no representation is made by the NTA as to the accuracy, completeness, sufficiency or otherwise of this drawing and the position of the apparatus. The information contained herein does not purport to be comprehensive or final as the apparatus is subject to being altered and/or superceded. Recipients should not rely on this information. Any liabilities are hereby expressly disclaimed.

e. The information contained herein has been provided by the NTA but does not purport to be comprehensive or final. Recipients should not rely on the information. Neither the NTA nor any of its directors, officers, employees, agents, stakeholders or advisers make any representation or warranty as to, or accept any liability or responsibility in relation to, the adequacy, accuracy, reasonableness or completeness of the information provided as part of this document or any matter on which the information is based (including but not limited to loss or damage arising as a result of reliance by recipients on the information or any part of it. Any liabilities are hereby expressly disclaimed.

		Rev	Date	Drn	Chk'd	App'd	Description
		M01	Mar 2023	HCH	GM	DK	ISSUE FOR PHASE 4 : PLANNING

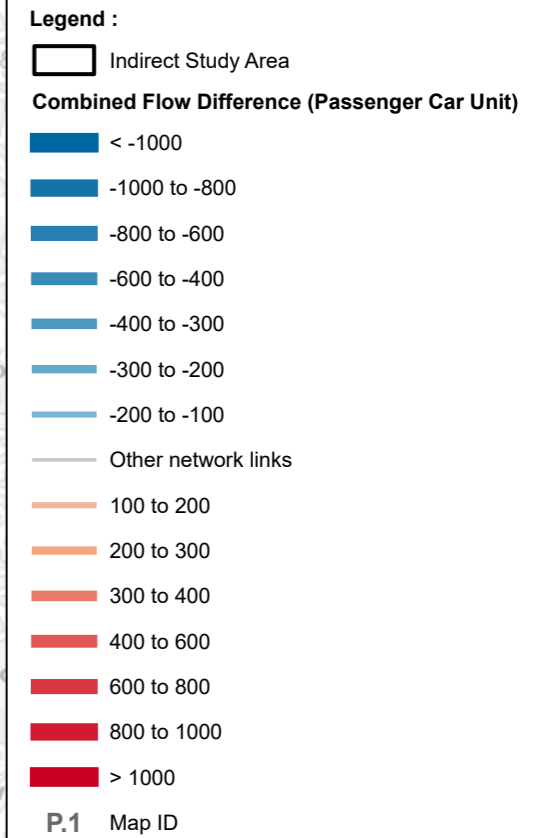
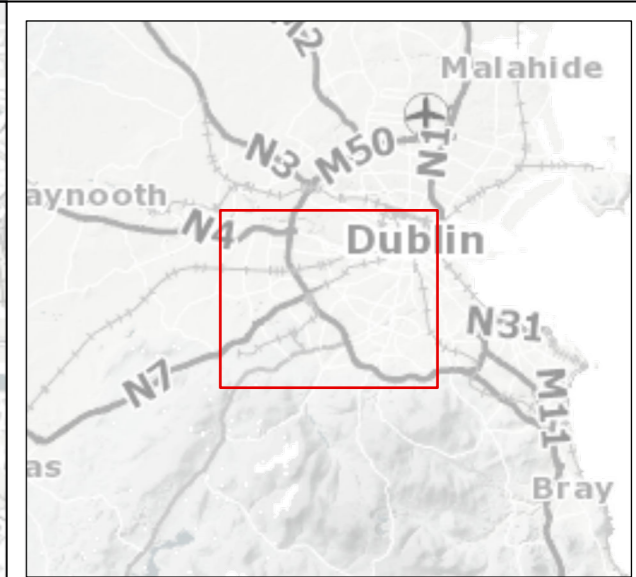
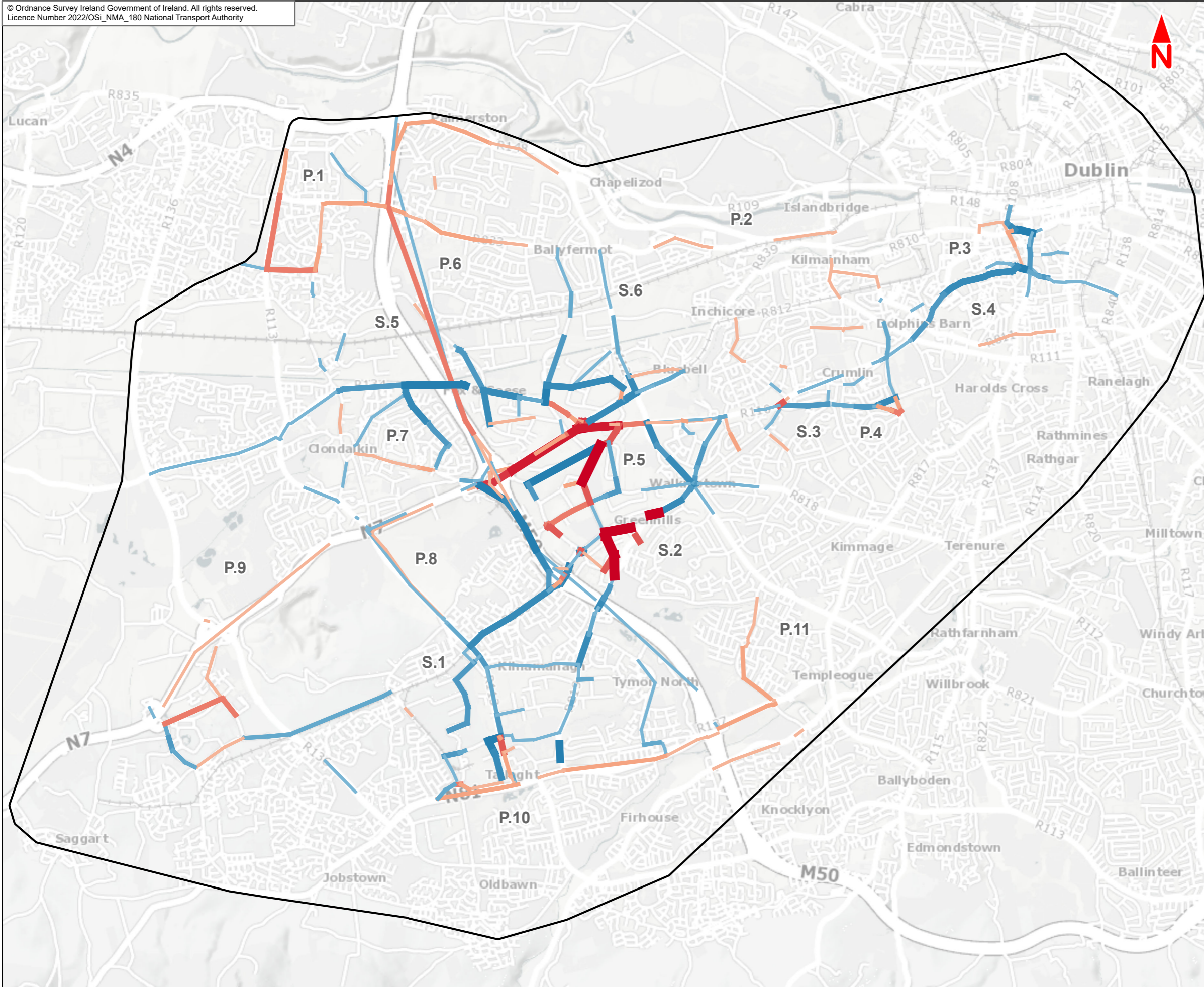
NTA Udarás Náisiúnta Iompair National Transport Authority		Jacobs ARUP SYSTRA		
Date	Scale @ A3	Drawn	Checked	Approved
27/03/2023	1:50 000	HCH	GM	DK
Project Code	Originator Code	QMS Code		
BCIDE	JAC			

Programme Title BUSCONNECTS DUBLIN CORE BUS CORRIDORS INFRASTRUCTURE WORKS			
Drawing Title Figure 6.7 Tallaght/Clondalkin to City Centre Core Bus Corridor Scheme Flow Difference on Road Links 2028 Opening Year DoMinimum vs DoSomething AM Peak Hour			
Drawing File Name	Sheet Number	Status	Rev
BCIDE-JAC-TRA_ZZ-0809_XX_00-DR-GG-0004	1 of 1	A	M01

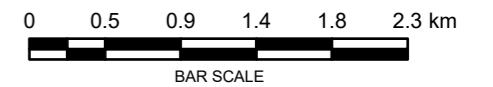
6.8

Flow Difference on Road
Links 2028 Opening Year
DoMinimum vs DoSomething
PM Peak Hour





This drawing is not to be used in whole or in part other than for the intended purpose and project as defined on this drawing. Contains Irish Public Sector Data licensed under a Creative Commons Attribution 4.0 International (CCBY4.0) licence



Disclaimer
a. © National Transport Authority (NTA) 2022. This drawing is confidential and the copyright in it is owned by NTA. This drawing must not be either loaned, copied or otherwise reproduced in whole or in part or used for any purpose without the prior permission of NTA.
b. This drawing is to be used for the design element identified in the titleblock. Other information shown is to be considered indicative only. The drawing is to be read in conjunction with all other relevant design drawings.
c. O.S. data used for plans are printed under © Ordnance Survey Ireland Government of Ireland. All rights reserved. Licence Number 2022/OSI_NMA_180 National Transport Authority. All elevations are in metres and relate to OSI Geoid Model (OSGM15) Mean Head. All Co-ordinates are in Irish

Transverse Mercator Grid (ITM) as defined by OSI active local GPS station.
d. Information concerning the position of apparatus shown on this drawing is based on drawings supplied by the utility owners and/or the utility works contractor, whilst every care has been taken in the preparation of this drawing, positions should be taken as approximate and are intended for general guidance only and no representation is made by the NTA as to the accuracy, completeness, sufficiency or otherwise of this drawing and the position of the apparatus. The information contained herein does not purport to be comprehensive or final as the apparatus is subject to being altered and/or superceded. Recipients should not rely on this information. Any liabilities are hereby expressly disclaimed.

e. The information contained herein has been provided by the NTA but does not purport to be comprehensive or final. Recipients should not rely on the information. Neither the NTA nor any of its directors, officers, employees, agents, stakeholders or advisers make any representation or warranty as to, or accept any liability or responsibility in relation to, the adequacy, accuracy, reasonableness or completeness of the information provided as part of this document or any matter on which the information is based (including but not limited to loss or damage arising as a result of reliance by recipients on the information or any part of it. Any liabilities are hereby expressly disclaimed.



Rev	Date	Drn	Chk'd	App'd	Description
M01	Mar 2023	HCH	GM	DK	ISSUE FOR PHASE 4 : PLANNING

Client NTA Udarás Náisiúnta Iompair National Transport Authority		Consultant JACOBS ARUP SYSTRA		
Date 27/03/2023	Scale @ A3 1:50 000	Drawn HCH	Checked GM	Approved DK
Project Code BCIDE	Originator Code JAC	QMS Code		

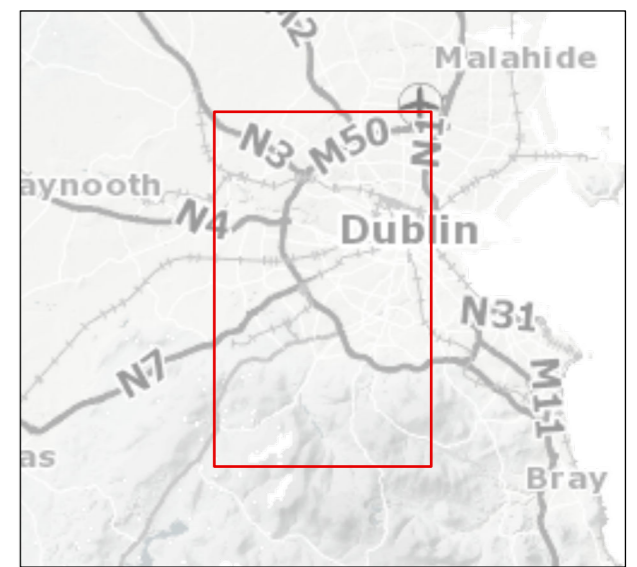
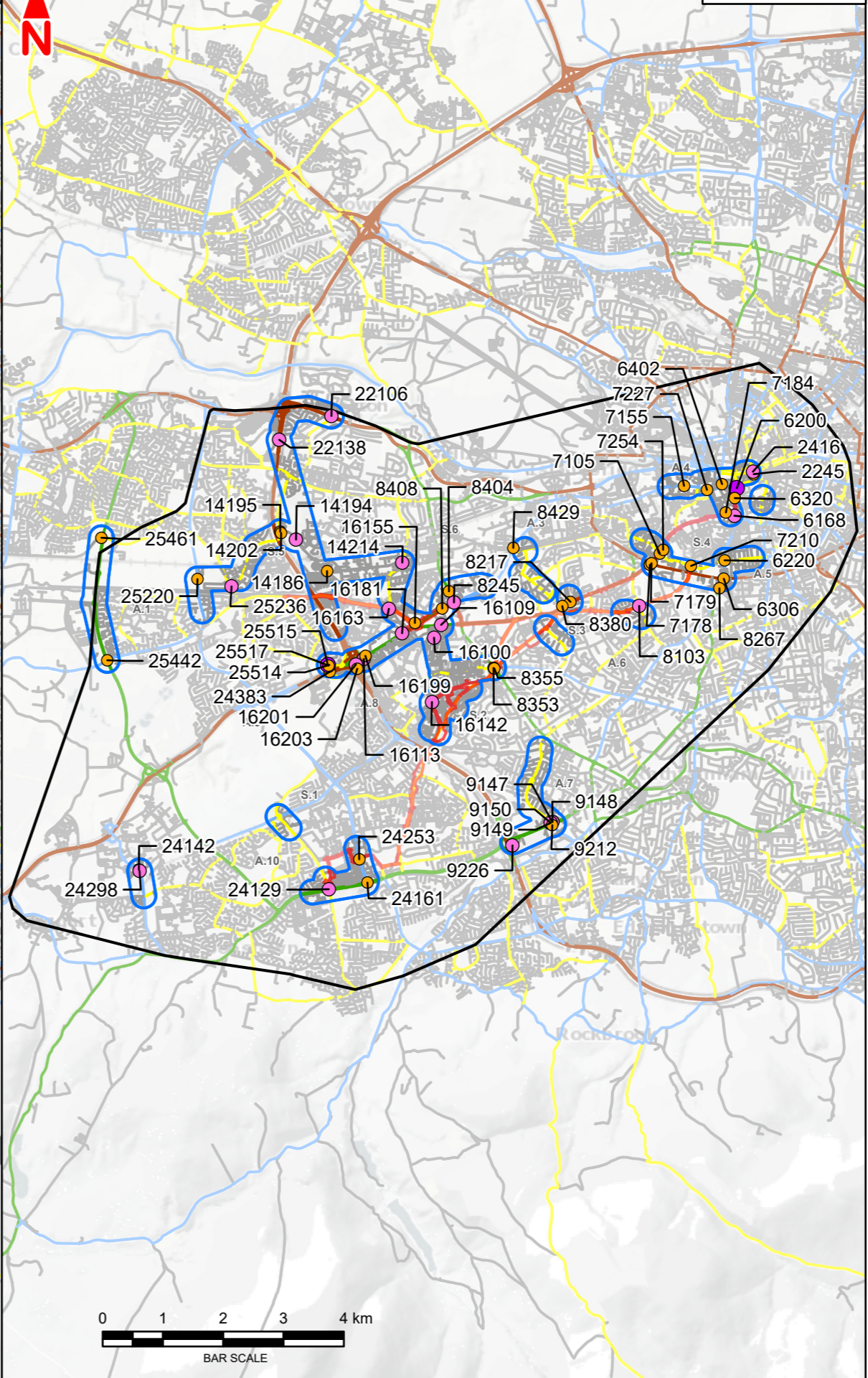
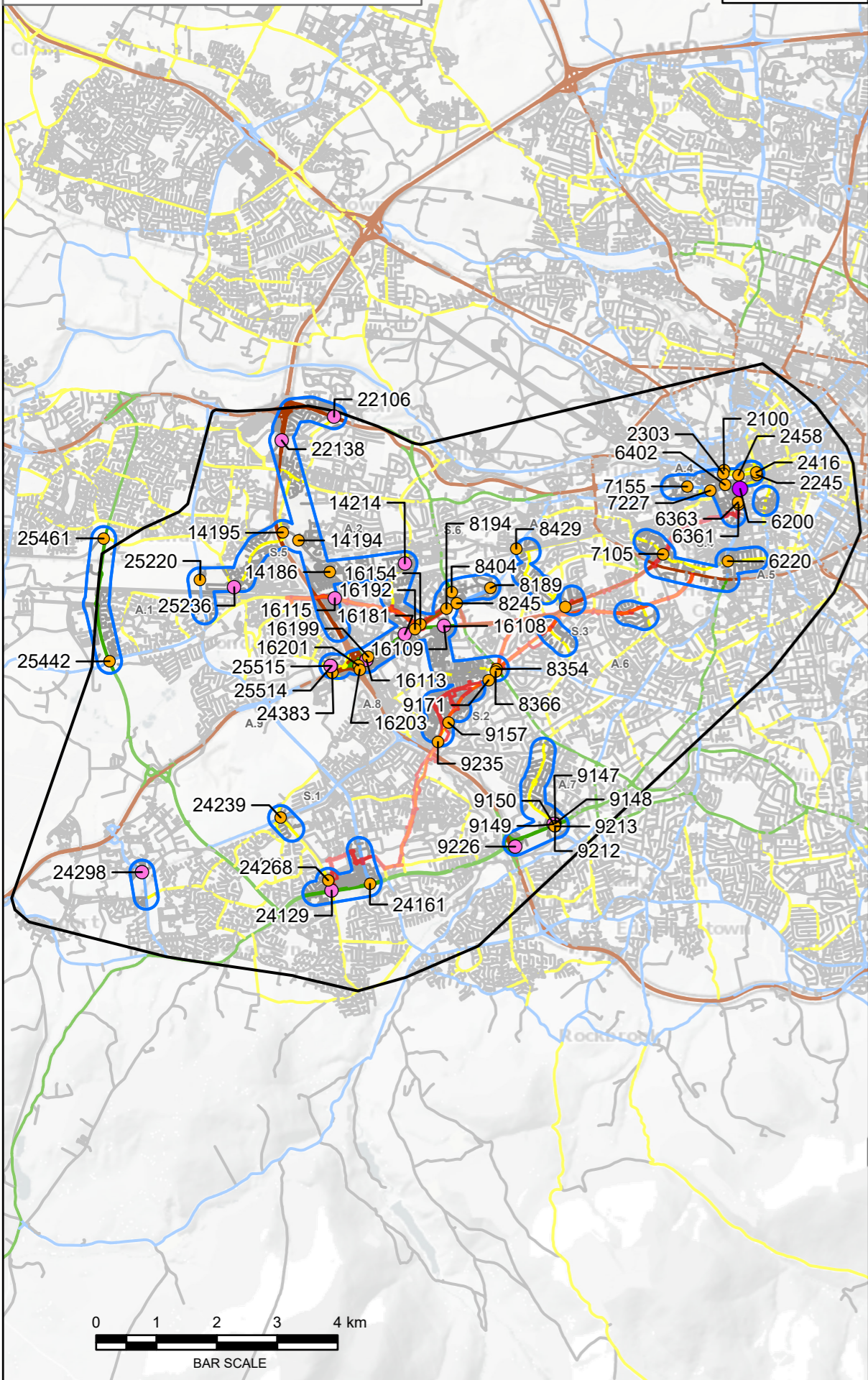
Programme Title BUSCONNECTS DUBLIN CORE BUS CORRIDORS INFRASTRUCTURE WORKS				
Drawing Title Figure 6.8 Tallaght/Clondalkin to City Centre Core Bus Corridor Scheme Flow Difference on Road Links 2028 Opening Year DoMinimum vs DoSomething PM Peak Hour				
Drawing File Name BCIDE-JAC-ENV_TT-0809_XX_00-DR-GG-0005	Sheet Number 1 of 1	Status A	Rev M01	



6.9
Volume/Capacity Ratios 2028
Opening Year DoMinimum vs
DoSomething AM Peak Hour

Do Minimum

Do Something



- Legend :**
- Indirect Study Area
 - Direct Study Area
 - Area of Influence
- V / C Ratios**
- 85% - 100%
 - 100% - 115%
 - > 115%
- Existing Road Category**
- Category 1
 - Category 2
 - Category 3
 - Category 4
 - Category 5
- 17162 Junction Node ID**
- A.1 Map ID**

This drawing is not to be used in whole or in part other than for the intended purpose and project as defined on this drawing. Contains Irish Public Sector Data licensed under a Creative Commons Attribution 4.0 International (CCBY4.0) licence

Disclaimer
a. © National Transport Authority (NTA) 2021. This drawing is confidential and the copyright in it is owned by NTA. This drawing may not be reproduced, copied or otherwise used in whole or in part or used for any purpose without the prior permission of NTA.
b. This drawing is to be used for the design element identified in the title block. Other information shown is to be considered indicative only. The drawing is to be read in conjunction with all other relevant design drawings.
c. O.S. data used for plans are printed under © Ordnance Survey Ireland Government of Ireland. All rights reserved. Licence Number 2021/OSI_NMA_180 National Transport Authority. All elevations are in metres and relate to OSI Geoid Model (OSGM15) Mean Head. All Co-ordinates are in Irish

Transverse Mercator Grid (ITM) as defined by OSI active local GPS station.
d. Information concerning the position of apparatus shown on this drawing is based on drawings supplied by the utility owners and/or the utility works contractor, whilst every care has been taken in the preparation of this drawing, positions should be taken as approximate and are intended for general guidance only and no representation is made by the NTA as to the accuracy, completeness, sufficiency or otherwise of this drawing and the position of the apparatus. The information contained herein does not purport to be comprehensive or final as the apparatus is subject to being altered and/or superseded. Recipients should not rely on this information. Any liabilities are hereby expressly disclaimed.

e. The information contained herein has been provided by the NTA but does not purport to be comprehensive or final. Recipients should not rely on the information. Neither the NTA nor any of its directors, officers, employees, agents, stakeholders or advisers make any representation or warranty as to, or accept any liability or responsibility in relation to, the adequacy, accuracy, reasonableness or completeness of the information provided as part of this document or any matter on which the information is based (including but not limited to loss or damage arising as a result of reliance by recipients on the information or any part of it. Any liabilities are hereby expressly disclaimed.



Rev	Date	Drn	Chk'd	App'd	Description
M01	Mar 2023	HCH	GM	DK	ISSUE FOR PHASE 4 : PLANNING


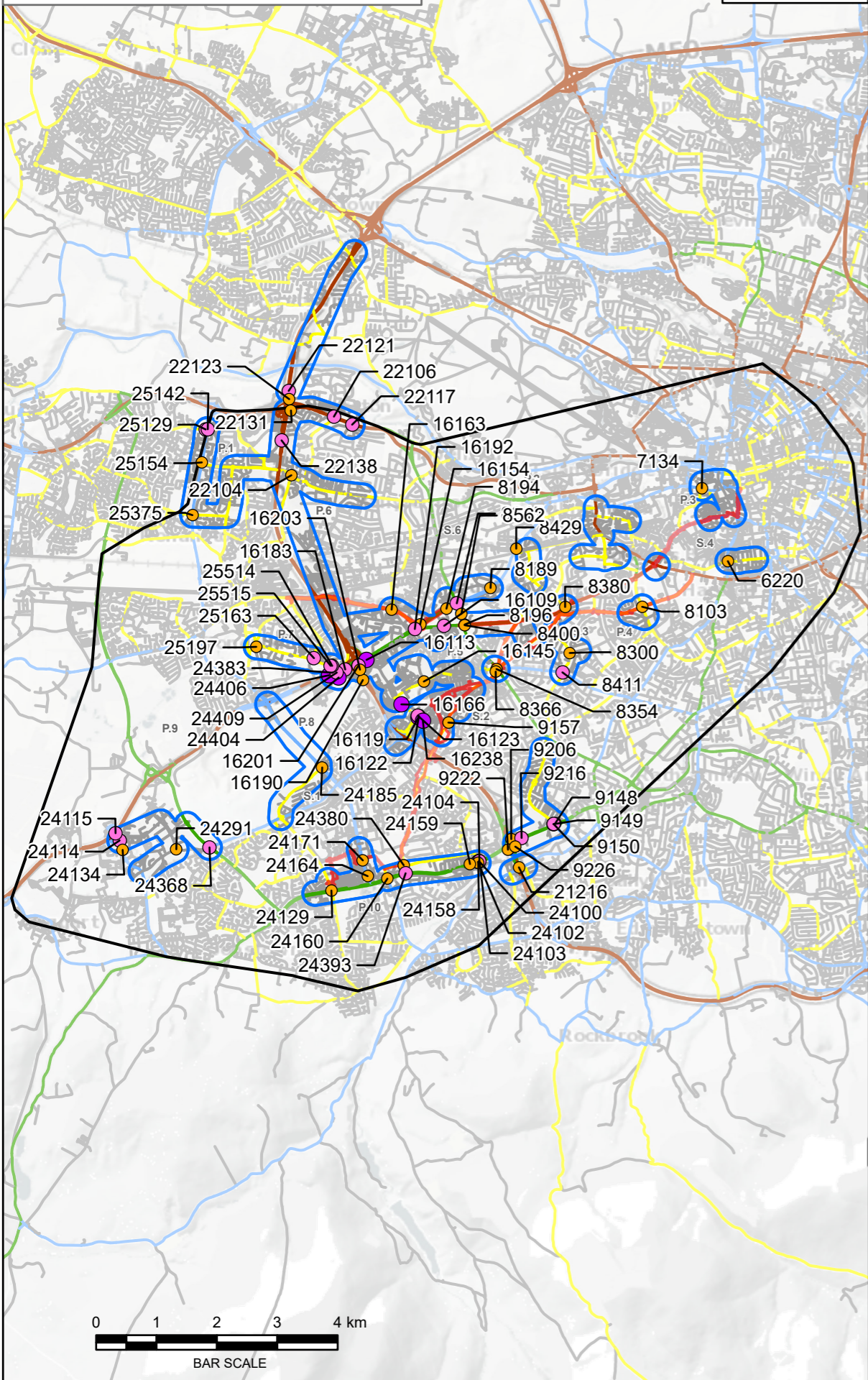
Client NTA Udarás Náisiúnta Iompair National Transport Authority		Consultant JACOBS ARUP SYSTRA		
Date 27/03/2023	Scale @ A3 1:95 000	Drawn HCH	Checked GM	Approved DK
Project Code BCIDE	Originator Code JAC	QMS Code		

Programme Title BUSCONNECTS DUBLIN CORE BUS CORRIDORS INFRASTRUCTURE WORKS				
Drawing Title Figure 6.9 Tallaght/Clondalkin to City Centre Core Bus Corridor Scheme Volume / Capacity Ratios 2028 Opening Year DoMinimum vs DoSomething AM Peak Hour				
Drawing File Name BCIDE-JAC-ENV_TT-0809_XX_00-DR-GG-0006	Sheet Number 1 of 1	Status A	Rev M01	

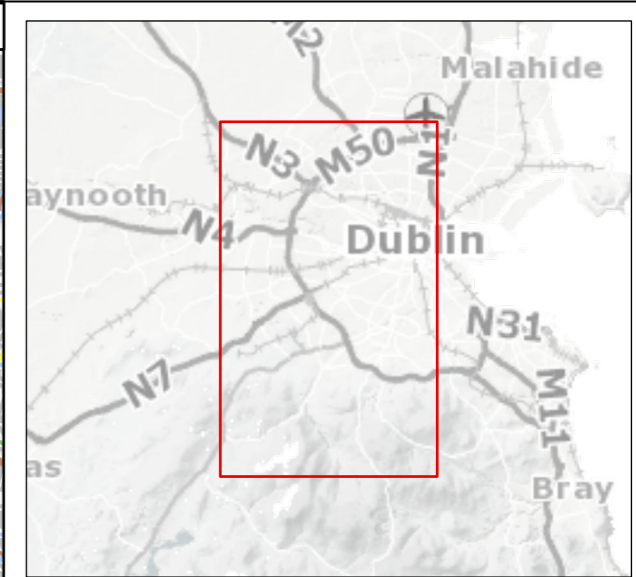

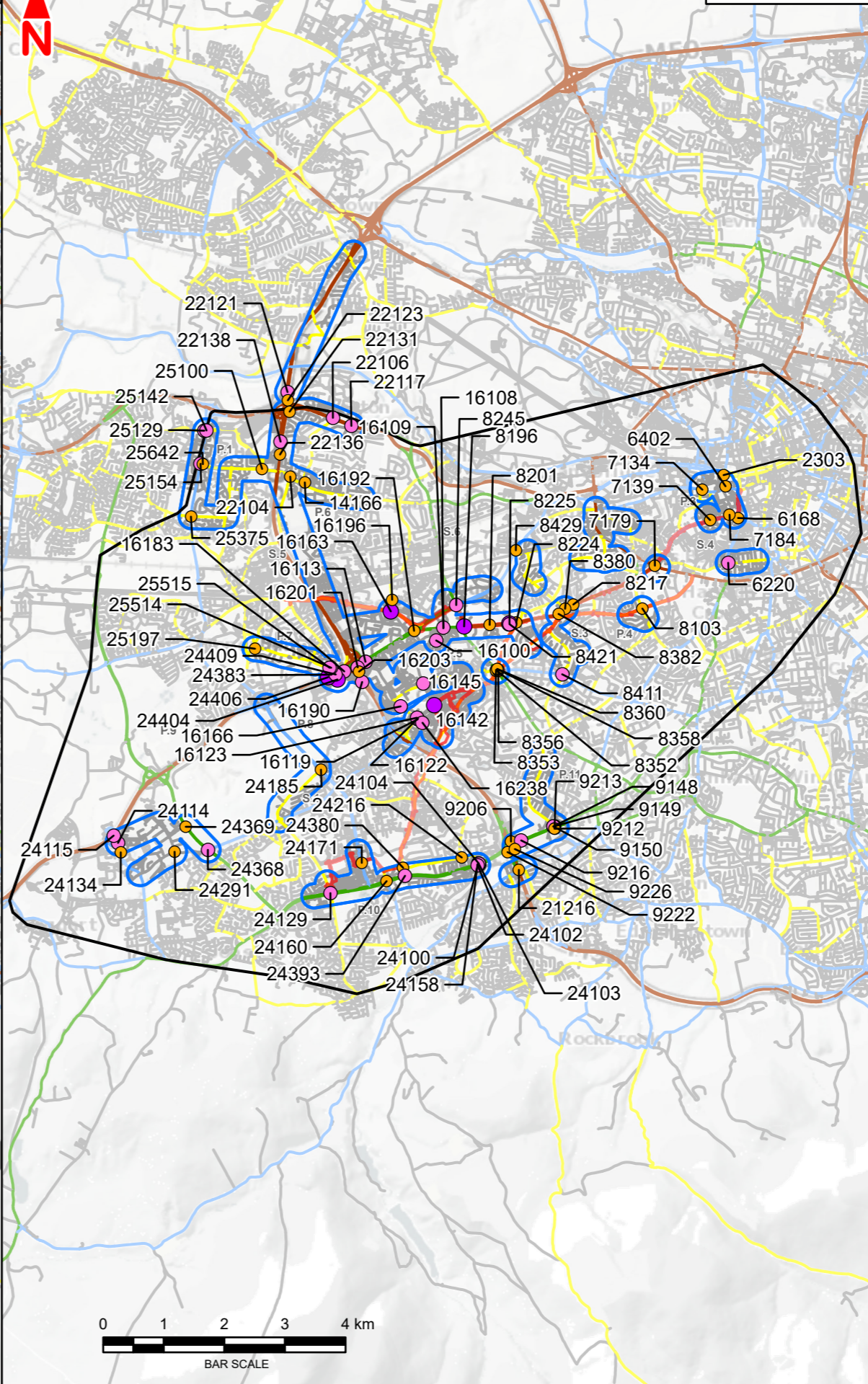
6.10

Volume/Capacity Ratios 2028
Opening Year DoMinimum vs
DoSomething PM Peak Hour

Do Minimum



Do Something



- Legend :**
- Indirect Study Area
 - Direct Study Area
 - Area of Influence
- V / C Ratios**
- 85% - 100%
 - 100% - 115%
 - > 115%
- Existing Road Category**
- Category 1
 - Category 2
 - Category 3
 - Category 4
 - Category 5
- 17162 Junction Node ID**
- A.1 Map ID**

This drawing is not to be used in whole or in part other than for the intended purpose and project as defined on this drawing. Contains Irish Public Sector Data licensed under a Creative Commons Attribution 4.0 International (CCBY4.0) licence

Disclaimer
a. © National Transport Authority (NTA) 2021. This drawing is confidential and the copyright in it is owned by NTA. This drawing must not be either loaned, copied or otherwise reproduced in whole or in part or used for any purpose without the prior permission of NTA.
b. This drawing is to be used for the design element identified in the titleblock. Other information shown is to be considered indicative only. The drawing is to be read in conjunction with all other relevant design drawings.
c. O.S. data used for plans are printed under © Ordnance Survey Ireland Government of Ireland. All rights reserved. Licence Number 2021/OSI_NMA_180 National Transport Authority. All elevations are in metres and relate to OSI Geoid Model (OSGM15) Mean Head. All Co-ordinates are in Irish Transverse Mercator Grid (ITM) as defined by OSI active local GPS station.

d. Information concerning the position of apparatus shown on this drawing is based on drawings supplied by the utility owners and/or the utility works contractor, whilst every care has been taken in the preparation of this drawing, positions should be taken as approximate and are intended for general guidance only and no representation is made by the NTA as to the accuracy, completeness, sufficiency or otherwise of this drawing and the position of the apparatus. The information contained herein does not purport to be comprehensive or final as the apparatus is subject to being altered and/or superseded. Recipients should not rely on this information. Any liabilities are hereby expressly disclaimed.

e. The information contained herein has been provided by the NTA but does not purport to be comprehensive or final. Recipients should not rely on the information. Neither the NTA nor any of its directors, officers, employees, agents, stakeholders or advisers make any representation or warranty as to, or accept any liability or responsibility in relation to, the adequacy, accuracy, reasonableness or completeness of the information provided as part of this document or any matter on which the information is based (including but not limited to loss or damage arising as a result of reliance by recipients on the information or any part of it. Any liabilities are hereby expressly disclaimed.



Rev	Date	Drn	Chk'd	App'd	Description
M01	Mar 2023	HCH	GM	DK	ISSUE FOR PHASE 4 : PLANNING

Client NTA Udarás Náisiúnta Iompair National Transport Authority		Consultant JACOBS ARUP SYSTRA		
Date 27/03/2023	Scale @ A3 1:95 000	Drawn HCH	Checked GM	Approved DK
Project Code BCIDE	Originator Code JAC	QMS Code		

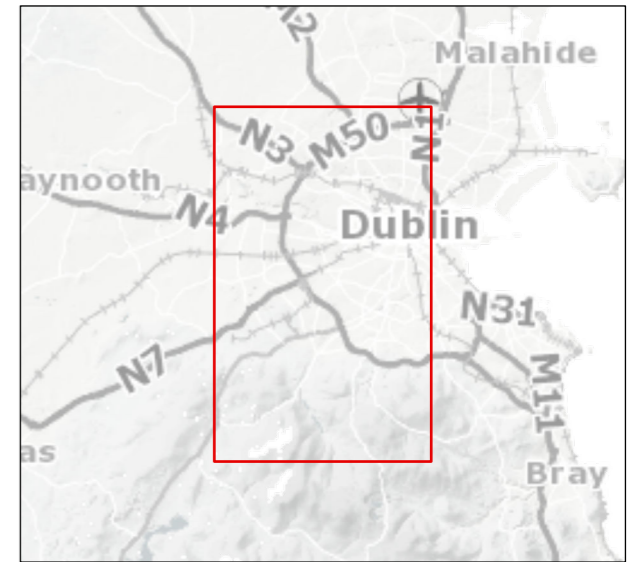
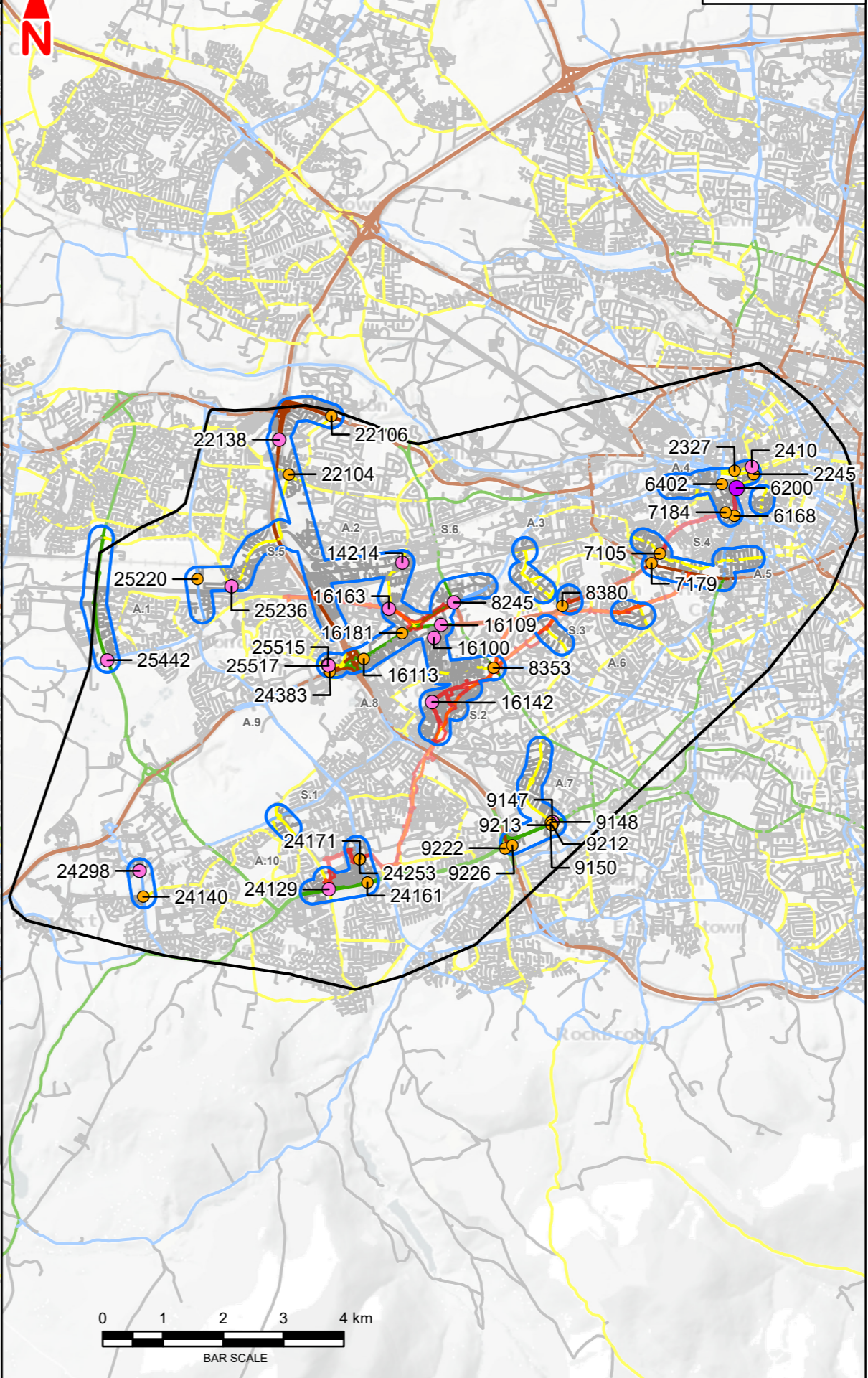
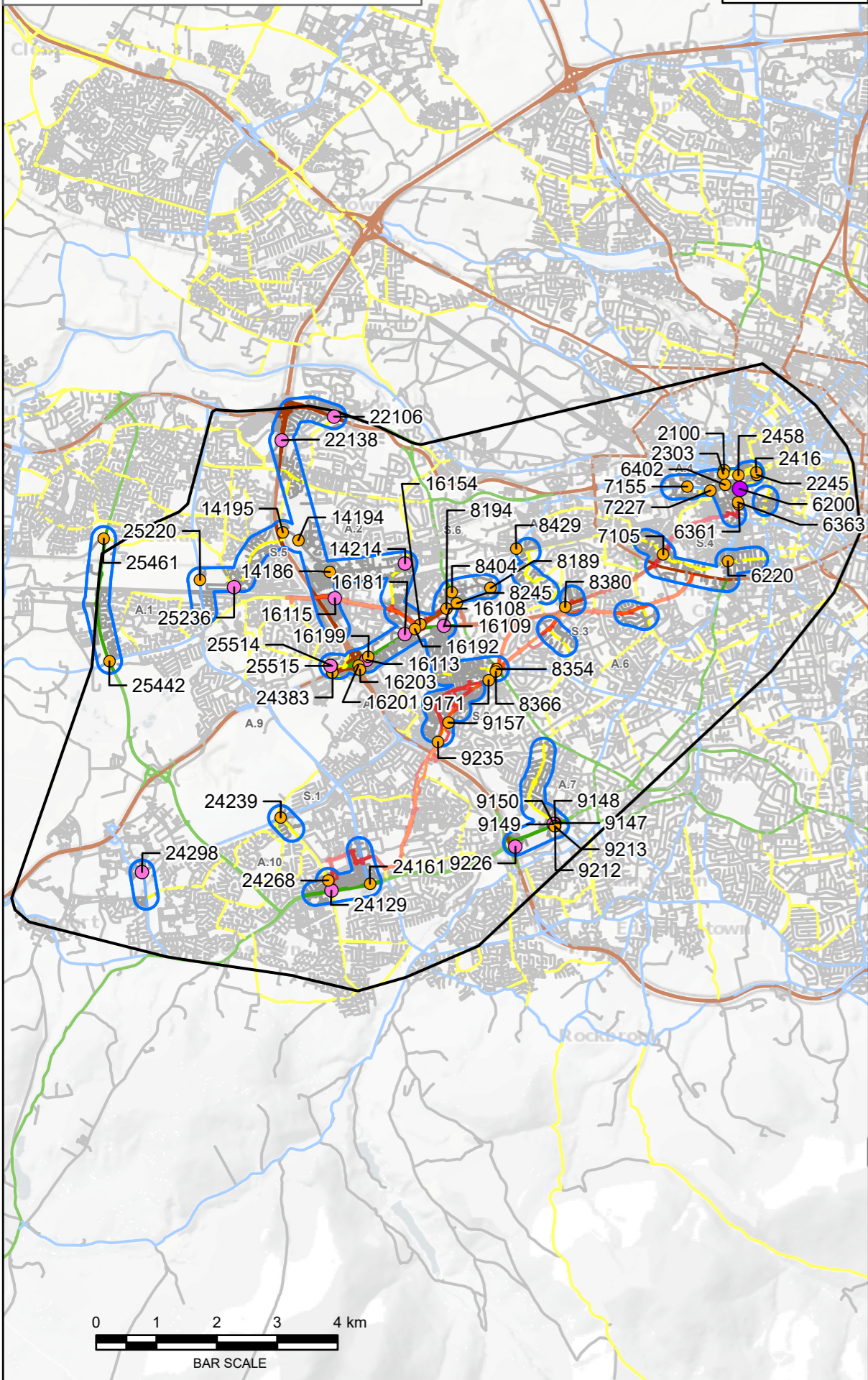
Programme Title BUSCONNECTS DUBLIN CORE BUS CORRIDORS INFRASTRUCTURE WORKS				
Drawing Title Figure 6.10 Tallaght/Clondalkin to City Centre Core Bus Corridor Scheme Volume / Capacity Ratios 2028 Opening Year DoMinimum vs DoSomething PM Peak Hour				
Drawing File Name BCIDE-JAC-ENV_TT-0809_XX_00-DR-GG-0007	Sheet Number 1 of 1	Status A	Rev M01	

6.11



Volume/Capacity Ratios
2043 Opening Year + 15 Years
DoMinimum vs DoSomething
AM Peak Hour

Do Minimum

Do Something



- Legend :**
- Indirect Study Area
 - Direct Study Area
 - Area of Influence
- V / C Ratios**
- 85% - 100%
 - 100% - 115%
 - > 115%
- Existing Road Category**
- Category 1
 - Category 2
 - Category 3
 - Category 4
 - Category 5
- 17162 Junction Node ID**
- A.1 Map ID**



This drawing is not to be used in whole or in part other than for the intended purpose and project as defined on this drawing. Contains Irish Public Sector Data licensed under a Creative Commons Attribution 4.0 International (CCBY4.0) licence

Disclaimer

a. © National Transport Authority (NTA) 2021. This drawing is confidential and the copyright in it is owned by NTA. This drawing must not be either loaned, copied or otherwise reproduced in whole or in part or used for any purpose without the prior permission of NTA.

b. This drawing is to be used for the design element identified in the titleblock. Other information shown is to be considered indicative only. The drawing is to be read in conjunction with all other relevant design drawings.

c. O.S. data used for plans are printed under © Ordnance Survey Ireland Government of Ireland. All rights reserved. Licence Number 2021/OSI_NMA_180 National Transport Authority. All elevations are in metres and relate to OSi Geoid Model (OSGM15) Mean Head. All Co-ordinates are in Irish Transverse Mercator Grid (ITM) as defined by OSi active local GPS station.

d. Information concerning the position of apparatus shown on this drawing is based on drawings supplied by the utility owners and/or the utility works contractor, whilst every care has been taken in the preparation of this drawing, positions should be taken as approximate and are intended for general guidance only and no representation is made by the NTA as to the accuracy, completeness, sufficiency or otherwise of this drawing and the position of the apparatus. The information contained herein does not purport to be comprehensive or final as the apparatus is subject to being altered and/or superseded. Recipients should not rely on this information. Any liabilities are hereby expressly disclaimed.

e. The information contained herein has been provided by the NTA but does not purport to be comprehensive or final. Recipients should not rely on the information. Neither the NTA nor any of its directors, officers, employees, agents, stakeholders or advisers make any representation or warranty as to, or accept any liability or responsibility in relation to, the adequacy, accuracy, reasonableness or completeness of the information provided as part of this document or any matter on which the information is based (including but not limited to loss or damage arising as a result of reliance by recipients on the information or any part of it. Any liabilities are hereby expressly disclaimed.



Rev	Date	Drn	Chk'd	App'd	Description
M01	Mar 2023	HCH	GM	DK	ISSUE FOR PHASE 4 : PLANNING

Client NTA Udarás Náisiúnta Iompair National Transport Authority		Consultant JACOBS ARUP SYSTRA		
Date 20/03/2023	Scale @ A3 1:95 000	Drawn HCH	Checked GM	Approved DK
Project Code BCIDE	Originator Code JAC	QMS Code		


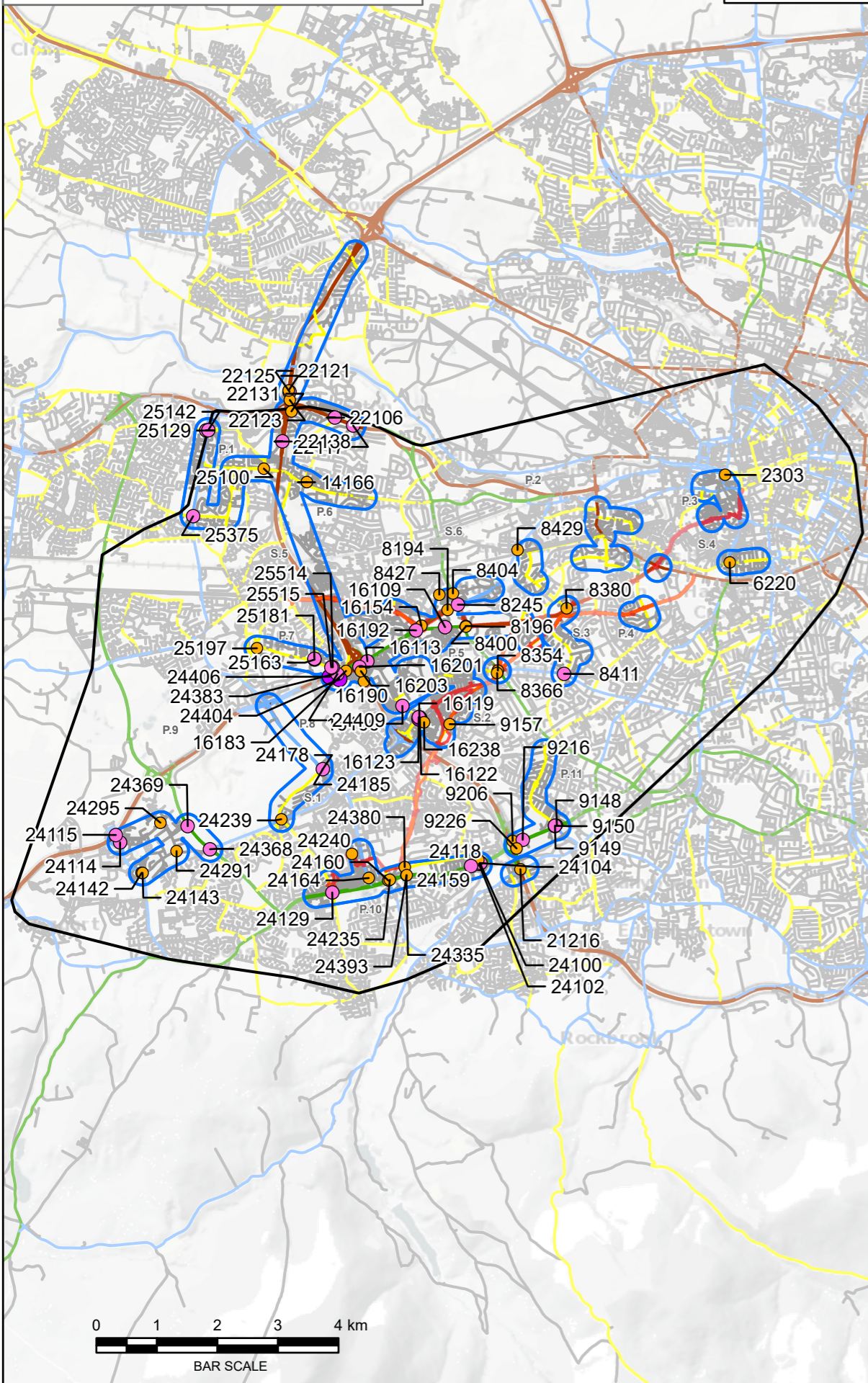
Programme Title BUSCONNECTS DUBLIN CORE BUS CORRIDORS INFRASTRUCTURE WORKS				
Drawing Title Figure 6.11 Tallaght/Clondalkin to City Centre Core Bus Corridor Scheme Volume / Capacity Ratios 2043 Opening Year + 15 Years DoMinimum vs DoSomething AM Peak Hour				
Drawing File Name BCIDE-JAC-ENV_TT-0809_XX_00-DR-GG-0008	Sheet Number 1 of 1	Status A	Rev M01	

6.12

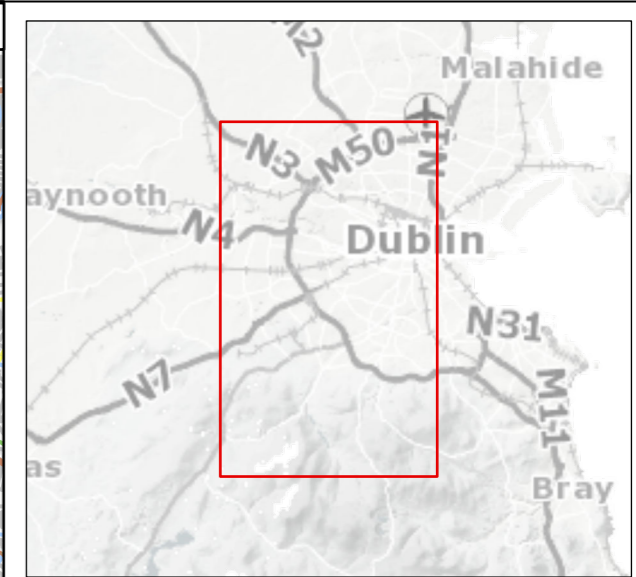

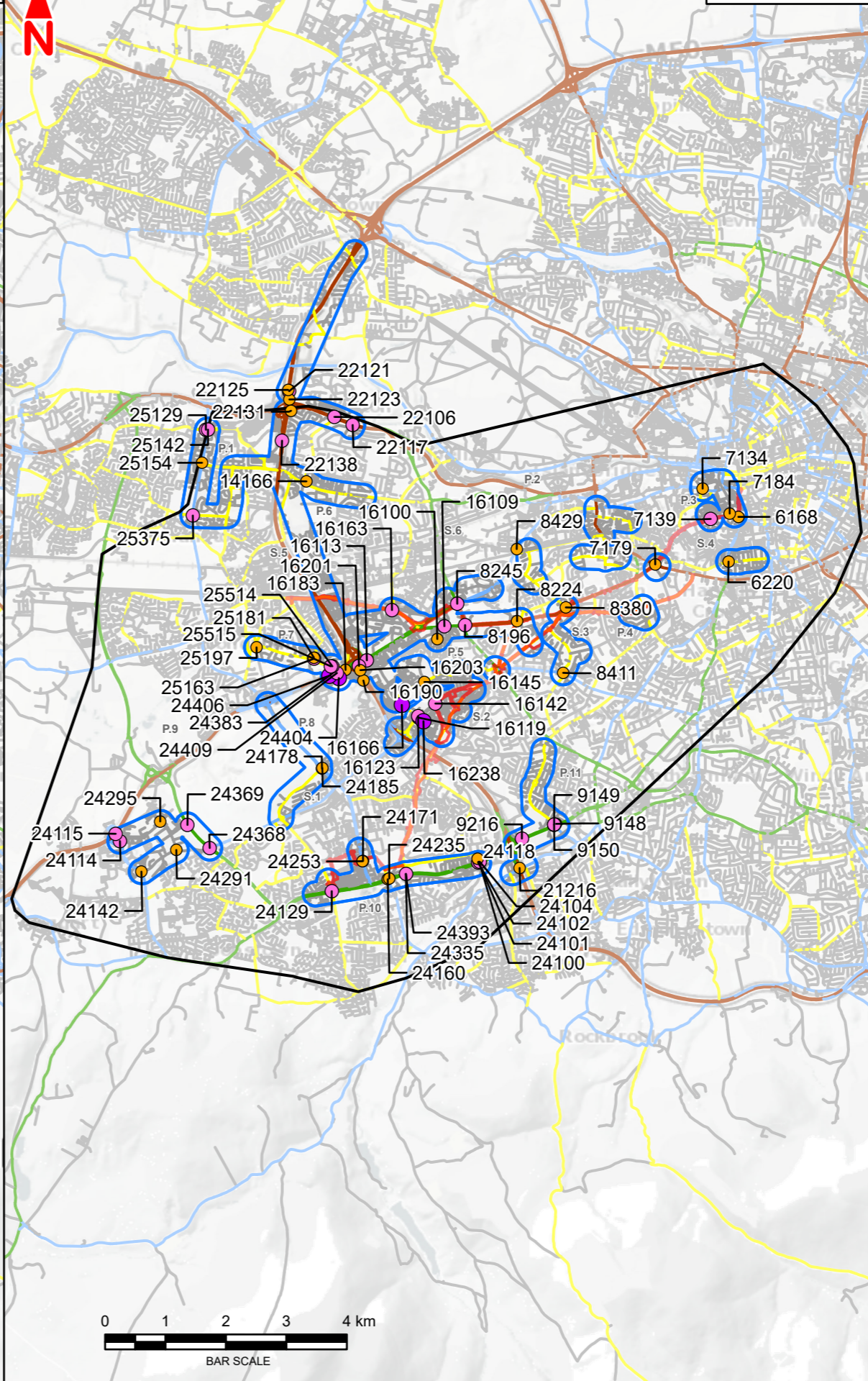
Volume/Capacity Ratios
2043 Opening Year + 15 Years
DoMinimum vs DoSomething
PM Peak Hour



Do Minimum



Do Something



- Legend :**
- Indirect Study Area
 - Direct Study Area
 - Area of Influence
- V / C Ratios**
- 85% - 100%
 - 100% - 115%
 - > 115%
- Existing Road Category**
- Category 1
 - Category 2
 - Category 3
 - Category 4
 - Category 5
- 17162 Junction Node ID**
- A.1 Map ID**

This drawing is not to be used in whole or in part other than for the intended purpose and project as defined on this drawing. Contains Irish Public Sector Data licensed under a Creative Commons Attribution 4.0 International (CCBY4.0) licence

Disclaimer
a. © National Transport Authority (NTA) 2021. This drawing is confidential and the copyright in it is owned by NTA. This drawing must not be either loaned, copied or otherwise reproduced in whole or in part or used for any purpose without the prior permission of NTA.
b. This drawing is to be used for the design element identified in the titleblock. Other information shown is to be considered indicative only. The drawing is to be read in conjunction with all other relevant design drawings.
c. O.S. data used for plans are printed under © Ordnance Survey Ireland Government of Ireland. All rights reserved. Licence Number 2021/OSI_NMA_180 National Transport Authority. All elevations are in metres and relate to OSI Geoid Model (OSGM15) Mean Head. All Co-ordinates are in Irish Transverse Mercator Grid (ITM) as defined by OSI active local GPS station.
d. Information concerning the position of apparatus shown on this drawing is based on drawings supplied by the utility owners and/or the utility works contractor, whilst every care has been taken in the preparation of this drawing, positions should be taken as approximate and are intended for general guidance only and no representation is made by the NTA as to the accuracy, completeness, sufficiency or otherwise of this drawing and the position of the apparatus. The information contained herein does not purport to be comprehensive or final. Recipients should not rely on this information. Any liabilities are hereby expressly disclaimed.
e. The information contained herein has been provided by the NTA but does not purport to be comprehensive or final. Recipients should not rely on the information. Neither the NTA nor any of its directors, officers, employees, agents, stakeholders or advisers make any representation or warranty as to, or accept any liability or responsibility in relation to, the adequacy, accuracy, reasonableness or completeness of the information provided as part of this document or any matter on which the information is based (including but not limited to loss or damage arising as a result of reliance by recipients on the information or any part of it. Any liabilities are hereby expressly disclaimed.



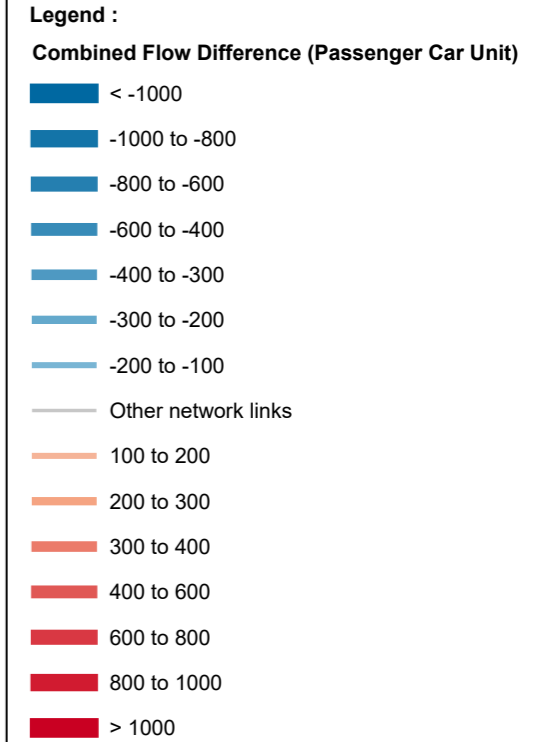
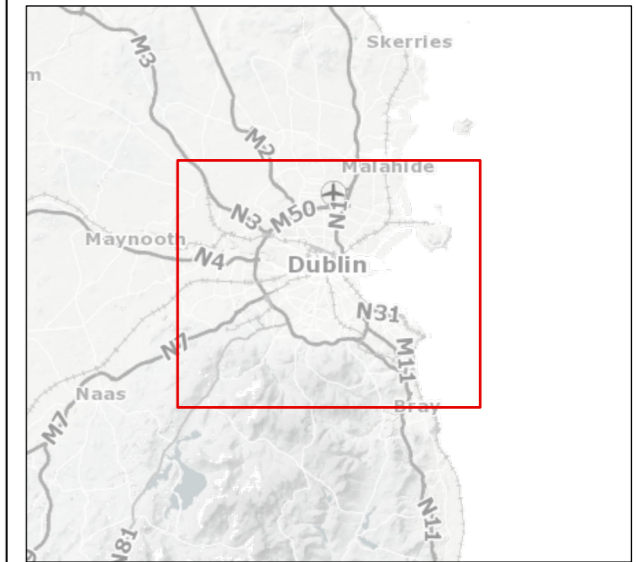
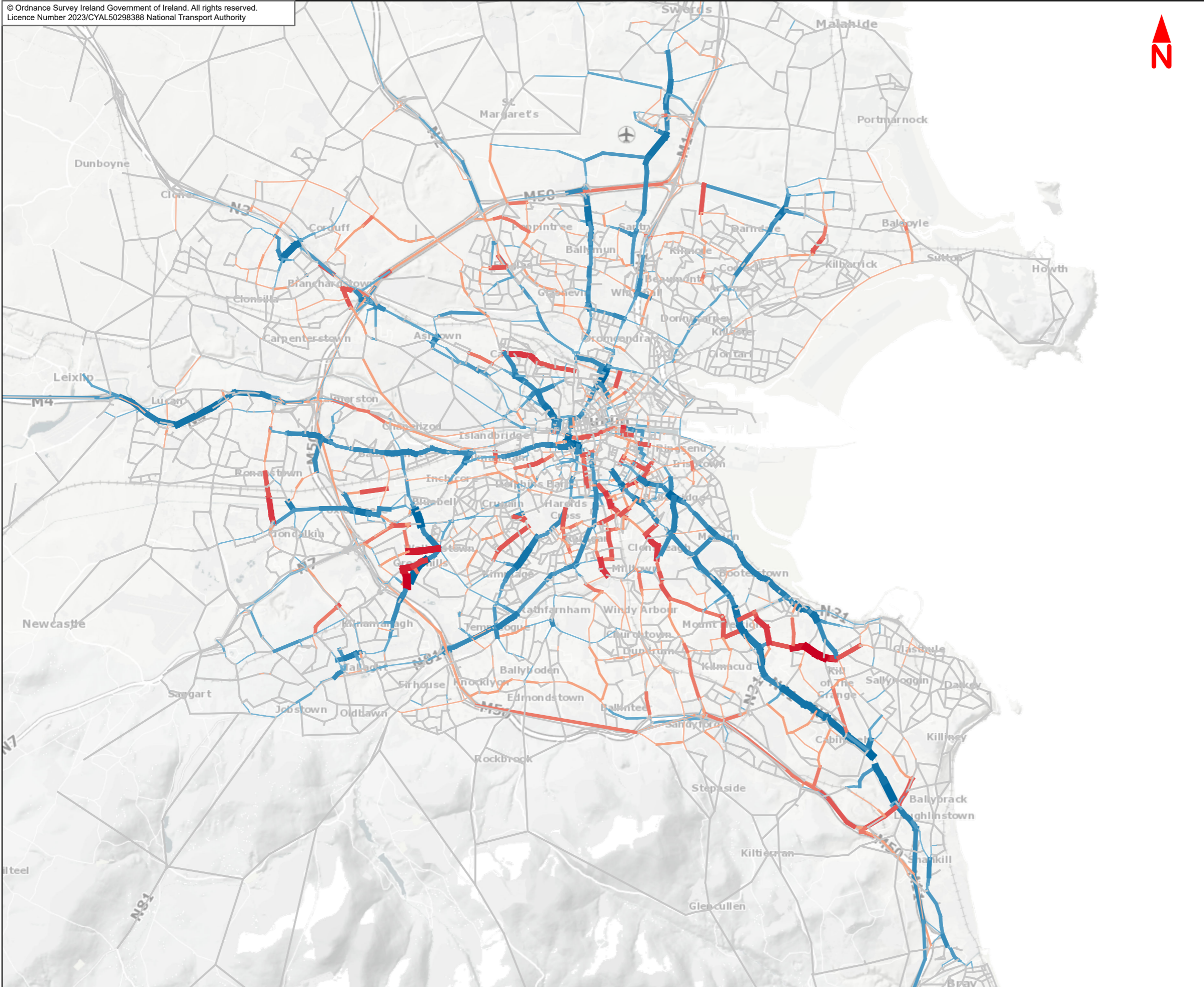
Rev	Date	Drn	Chk'd	App'd	Description
M01	Mar 2023	HCH	GM	DK	ISSUE FOR PHASE 4 : PLANNING

Client NTA Udarás Náisiúnta Iompair National Transport Authority		Consultant JACOBS ARUP SYSTRA		
Date 20/03/2023	Scale @ A3 1:95 000	Drawn HCH	Checked GM	Approved DK
Project Code BCIDE	Originator Code JAC	QMS Code		

Programme Title BUSCONNECTS DUBLIN CORE BUS CORRIDORS INFRASTRUCTURE WORKS				
Drawing Title Figure 6.12 Tallaght/Clondalkin to City Centre Core Bus Corridor Scheme Volume / Capacity Ratios 2043 Opening Year + 15 Years DoMinimum vs DoSomething PM Peak Hour				
Drawing File Name BCIDE-JAC-ENV_TT-0809_XX_00-DR-GG-0009	Sheet Number 1 of 1	Status A	Rev M01	

6.13
Flow Distribution 2028
Post Construction Scenario (AM)
All Core Bus Corridors





This drawing is not to be used in whole or in part other than for the intended purpose and project as defined on this drawing. Contains Irish Public Sector Data licensed under a Creative Commons Attribution 4.0 International (CCBY4.0) licence



Disclaimer
a. © National Transport Authority (NTA) 2023. This drawing is confidential and the copyright in it is owned by NTA. This drawing must not be either loaned, copied or otherwise reproduced in whole or in part or used for any purpose without the prior permission of NTA.
b. This drawing is to be used for the design element identified in the titleblock. Other information shown is to be considered indicative only. The drawing is to be read in conjunction with all other relevant design drawings.
c. O.S. data used for plans are printed under © Ordnance Survey Ireland Government of Ireland. All rights reserved. Licence Number 2023/CYAL50298388 National Transport Authority. All elevations are in metres and relate to OSi Geoid Model (OSGM15) Malin Head. All Co-ordinates are in Irish

Transverse Mercator Grid (ITM) as defined by OSi active local GPS station.
d. Information concerning the position of apparatus shown on this drawing is based on drawings supplied by the utility owners and/or the utility works contractor, whilst every care has been taken in the preparation of this drawing, positions should be taken as approximate and are intended for general guidance only and no representation is made by the NTA as to the accuracy, completeness, sufficiency or otherwise of this drawing and the position of the apparatus. The information contained herein does not purport to be comprehensive or final as the apparatus is subject to being altered and/or superseded. Recipients should not rely on this information. Any liabilities are hereby expressly disclaimed.

e. The information contained herein has been provided by the NTA but does not purport to be comprehensive or final. Recipients should not rely on the information. Neither the NTA nor any of its directors, officers, employees, agents, stakeholders or advisers make any representation or warranty as to, or accept any liability or responsibility in relation to, the adequacy, accuracy, reasonableness or completeness of the information provided as part of this document or any matter on which the information is based (including but not limited to loss or damage arising as a result of reliance by recipients on the information or any part of it. Any liabilities are hereby expressly disclaimed.



Rev	Date	Drn	Chk'd	App'd	Description
M01	Mar 2023	HCH	PH	DK	ISSUE FOR PHASE 4 : PLANNING

Client
NTA
Udarás Náisiúnta Iompair
National Transport Authority

Date: 10/03/2023
Scale @ A3: 1:110,000

Project Code: BCIDE
Originator Code: JAC

Consultant
JACOBS
ARUP SYSTRA

Drawn: HCH
Checked: PH
Approved: DK

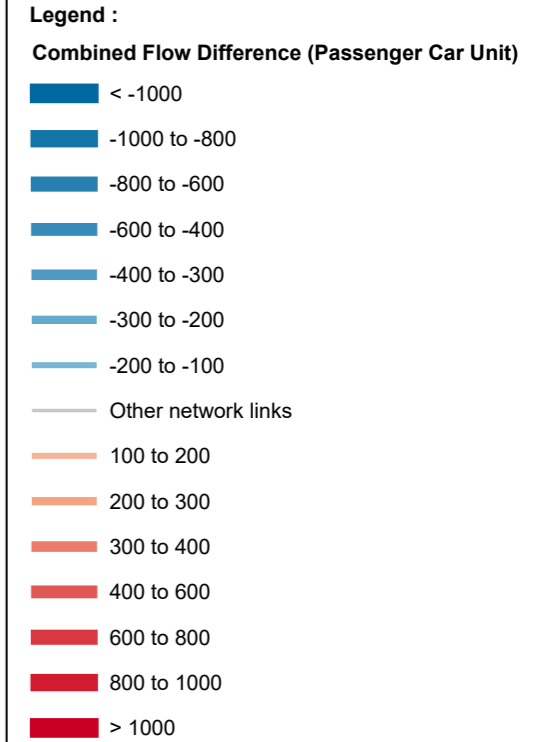
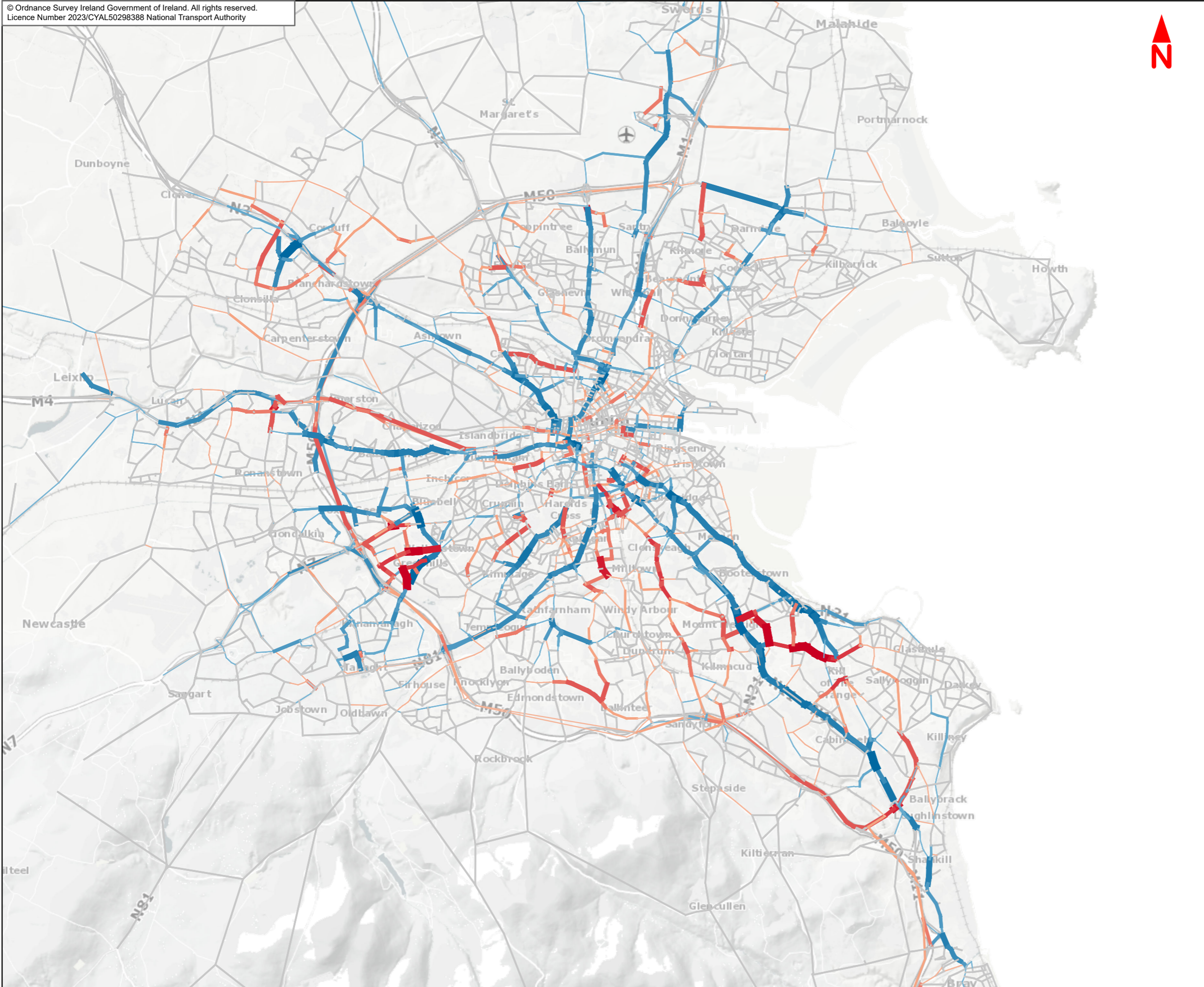
QMS Code

Programme Title BUSCONNECTS DUBLIN CORE BUS CORRIDORS INFRASTRUCTURE WORKS			
Drawing Title Figure 6.13 Flow Distribution 2028 Post Construction Scenario (AM) All Core Bus Corridors			
Drawing File Name BCIDE-JAC-PMG ZZ-0000_XX_00-DR-GG-0001	Sheet Number 1 of 1	Status A	Rev M01

6.14

Flow Distribution 2028
Post Construction Scenario (PM)
All Core Bus Corridors





This drawing is not to be used in whole or in part other than for the intended purpose and project as defined on this drawing. Contains Irish Public Sector Data licensed under a Creative Commons Attribution 4.0 International (CCBY4.0) licence



Disclaimer

a. © National Transport Authority (NTA) 2023. This drawing is confidential and the copyright in it is owned by NTA. This drawing must not be either loaned, copied or otherwise reproduced in whole or in part or used for any purpose without the prior permission of NTA.

b. This drawing is to be used for the design element identified in the titleblock. Other information shown is to be considered indicative only. The drawing is to be read in conjunction with all other relevant design drawings.

c. O.S. data used for plans are printed under © Ordnance Survey Ireland Government of Ireland. All rights reserved. Licence Number 2023/CYAL50298388 National Transport Authority. All elevations are in metres and relate to OSi Geoid Model (OSGM15) Malin Head. All Co-ordinates are in Irish Transverse Mercator Grid (ITM) as defined by OSi active local GPS station.

d. Information concerning the position of apparatus shown on this drawing is based on drawings supplied by the utility owners and/or the utility works contractor, whilst every care has been taken in the preparation of this drawing, positions should be taken as approximate and are intended for general guidance only and no representation is made by the NTA as to the accuracy, completeness, sufficiency or otherwise of this drawing and the position of the apparatus. The information contained herein does not purport to be comprehensive or final as the apparatus is subject to being altered and/or superseded. Recipients should not rely on this information. Any liabilities are hereby expressly disclaimed.

e. The information contained herein has been provided by the NTA but does not purport to be comprehensive or final. Recipients should not rely on the information. Neither the NTA nor any of its directors, officers, employees, agents, stakeholders or advisers make any representation or warranty as to, or accept any liability or responsibility in relation to, the adequacy, accuracy, reasonableness or completeness of the information provided as part of this document or any matter on which the information is based (including but not limited to loss or damage arising as a result of reliance by recipients on the information or any part of it. Any liabilities are hereby expressly disclaimed.

Rev	Date	Drn	Chk'd	App'd	Description
M01	Feb 2023	HCH	PH	DK	ISSUE FOR PHASE 4 : PLANNING

Client

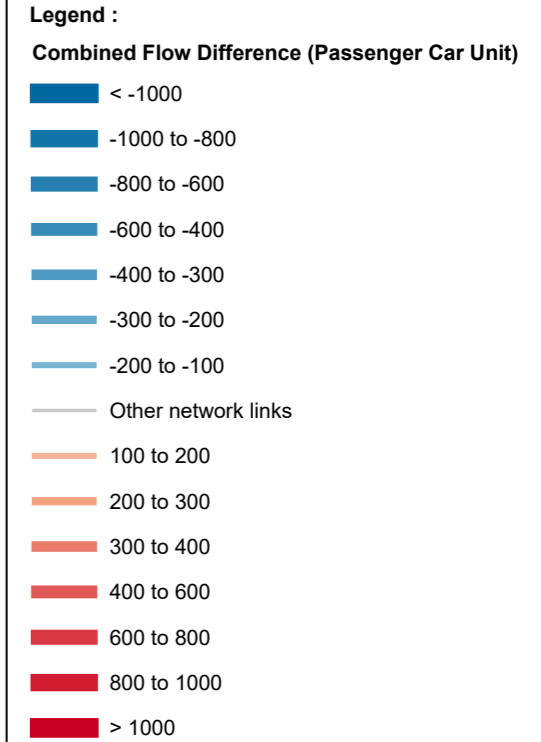
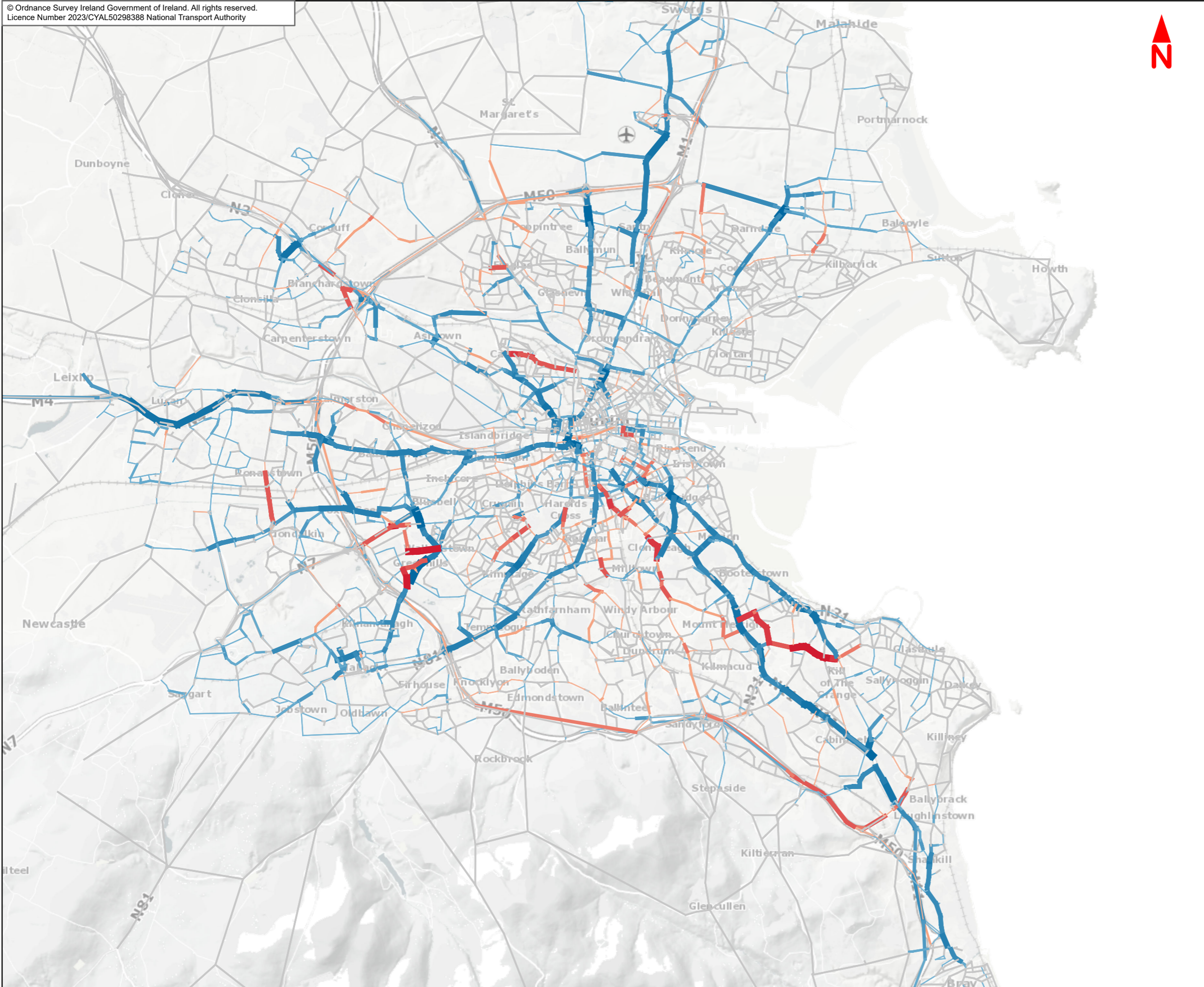
Consultant

Programme Title		BUSCONNECTS DUBLIN			
		CORE BUS CORRIDORS INFRASTRUCTURE WORKS			
Drawing Title		Figure 6.14 Flow Distribution 2028 Post Construction Scenario (PM) All Core Bus Corridors			
Drawing File Name	Sheet Number	Status	Rev		
BCIDE-JAC-PMG ZZ-0000_XX_00-DR-GG-0002	1 of 1	A	M01		

Date	Scale @ A3	Drawn	Checked	Approved
14/02/2023	1:110,000	HCH	PH	DK
Project Code	Originator Code	QMS Code		
BCIDE	JAC			

6.15
Flow Distribution 2043
Post Construction Scenario (AM)
All Core Bus Corridors





This drawing is not to be used in whole or in part other than for the intended purpose and project as defined on this drawing. Contains Irish Public Sector Data licensed under a Creative Commons Attribution 4.0 International (CCBY4.0) licence



Disclaimer
a. © National Transport Authority (NTA) 2023. This drawing is confidential and the copyright in it is owned by NTA. This drawing must not be either loaned, copied or otherwise reproduced in whole or in part or used for any purpose without the prior permission of NTA.
b. This drawing is to be used for the design element identified in the titleblock. Other information shown is to be considered indicative only. The drawing is to be read in conjunction with all other relevant design drawings.
c. O.S. data used for plans are printed under © Ordnance Survey Ireland Government of Ireland. All rights reserved. Licence Number 2023/CYAL50298388 National Transport Authority. All elevations are in metres and relate to OSi Geoid Model (OSGM15) Malin Head. All Co-ordinates are in Irish

Transverse Mercator Grid (ITM) as defined by OSi active local GPS station.
d. Information concerning the position of apparatus shown on this drawing is based on drawings supplied by the utility owners and/or the utility works contractor, whilst every care has been taken in the preparation of this drawing, positions should be taken as approximate and are intended for general guidance only and no representation is made by the NTA as to the accuracy, completeness, sufficiency or otherwise of this drawing and the position of the apparatus. The information contained herein does not purport to be comprehensive or final as the apparatus is subject to being altered and/or superseded. Recipients should not rely on this information. Any liabilities are hereby expressly disclaimed.

e. The information contained herein has been provided by the NTA but does not purport to be comprehensive or final. Recipients should not rely on the information. Neither the NTA nor any of its directors, officers, employees, agents, stakeholders or advisers make any representation or warranty as to, or accept any liability or responsibility in relation to, the adequacy, accuracy, reasonableness or completeness of the information provided as part of this document or any matter on which the information is based (including but not limited to loss or damage arising as a result of reliance by recipients on the information or any part of it. Any liabilities are hereby expressly disclaimed.



Rev	Date	Drn	Chk'd	App'd	Description
M01	Feb 2023	HCH	PH	DK	ISSUE FOR PHASE 4 : PLANNING

Client
NTA
Udarás Náisiúnta Iompair
National Transport Authority

Date: 15/02/2023
Scale @ A3: 1:110,000

Project Code: BCIDE
Originator Code: JAC

Consultant
JACOBS ARUP SYSTRA

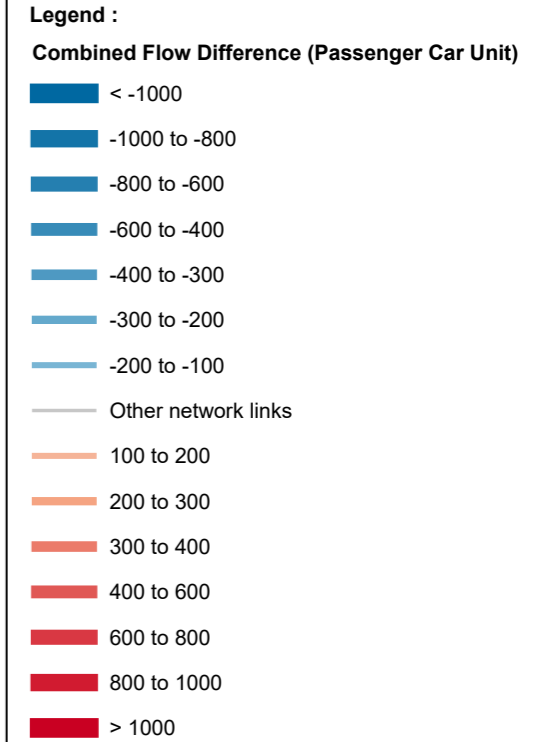
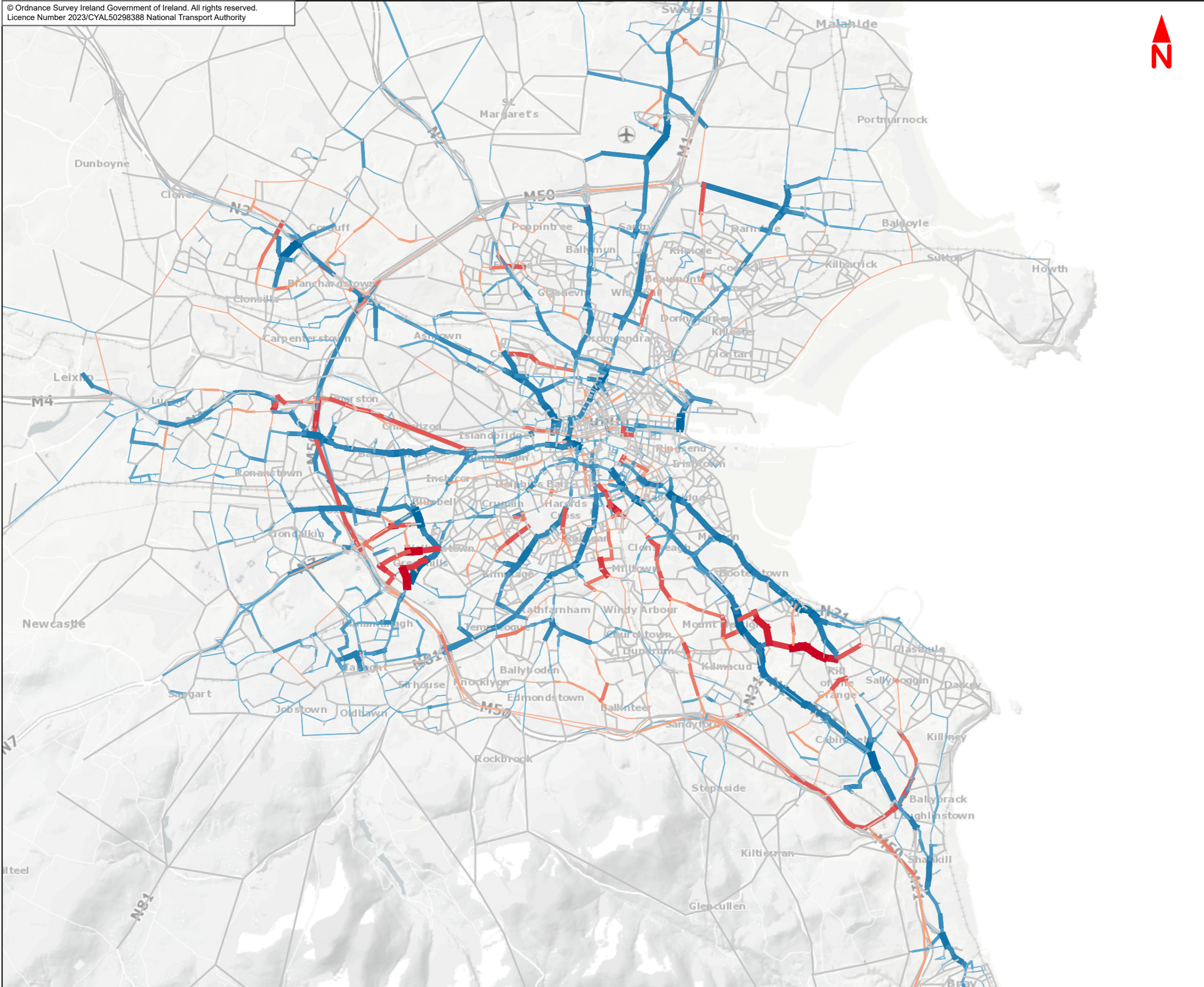
Drawn: HCH
Checked: PH
Approved: DK

QMS Code

Programme Title BUSCONNECTS DUBLIN CORE BUS CORRIDORS INFRASTRUCTURE WORKS			
Drawing Title Figure 6.15 Flow Distribution 2043 Post Construction Scenario (AM) All Core Bus Corridors			
Drawing File Name BCIDE-JAC-PMG ZZ-0000_XX_00-DR-GG-0003	Sheet Number 1 of 1	Status A	Rev M01



6.16
Flow Distribution 2043
Post Construction Scenario (PM)
All Core Bus Corridors



This drawing is not to be used in whole or in part other than for the intended purpose and project as defined on this drawing. Contains Irish Public Sector Data licensed under a Creative Commons Attribution 4.0 International (CCBY4.0) licence



Disclaimer

a. © National Transport Authority (NTA) 2023. This drawing is confidential and the copyright in it is owned by NTA. This drawing must not be either loaned, copied or otherwise reproduced in whole or in part or used for any purpose without the prior permission of NTA.

b. This drawing is to be used for the design element identified in the titleblock. Other information shown is to be considered indicative only. The drawing is to be read in conjunction with all other relevant design drawings.

c. O.S. data used for plans are printed under © Ordnance Survey Ireland Government of Ireland. All rights reserved. Licence Number 2023/CYAL50298388 National Transport Authority. All elevations are in metres and relate to OSi Geoid Model (OSGM15) Malin Head. All Co-ordinates are in Irish Transverse Mercator Grid (ITM) as defined by OSi active local GPS station.

d. Information concerning the position of apparatus shown on this drawing is based on drawings supplied by the utility owners and/or the utility works contractor, whilst every care has been taken in the preparation of this drawing, positions should be taken as approximate and are intended for general guidance only and no representation is made by the NTA as to the accuracy, completeness, sufficiency or otherwise of this drawing and the position of the apparatus. The information contained herein does not purport to be comprehensive or final as the apparatus is subject to being altered and/or superseded. Recipients should not rely on this information. Any liabilities are hereby expressly disclaimed.

e. The information contained herein has been provided by the NTA but does not purport to be comprehensive or final. Recipients should not rely on the information. Neither the NTA nor any of its directors, officers, employees, agents, stakeholders or advisers make any representation or warranty as to, or accept any liability or responsibility in relation to, the adequacy, accuracy, reasonableness or completeness of the information provided as part of this document or any matter on which the information is based (including but not limited to loss or damage arising as a result of reliance by recipients on the information or any part of it. Any liabilities are hereby expressly disclaimed.

Rev	Date	Drn	Chk'd	App'd	Description
M01	Feb 2023	HCH	PH	DK	ISSUE FOR PHASE 4 : PLANNING

Client

Consultant

Programme Title		BUSCONNECTS DUBLIN			
		CORE BUS CORRIDORS INFRASTRUCTURE WORKS			
Drawing Title		Figure 6.16			
		Flow Distribution 2043			
		Post Construction Scenario (PM)			
		All Core Bus Corridors			
Drawing File Name	Sheet Number	Status	Rev		
BCIDE-JAC-PMG ZZ-0000_XX_00-DR-GG-0004	1 of 1	A	M01		

Date	Scale @ A3	Drawn	Checked	Approved
15/02/2023	1:110,000	HCH	PH	DK
Project Code	Originator Code	QMS Code		
BCIDE	JAC			