



**Tallaght / Clondalkin to
City Centre Core
Bus Corridor Scheme**

**Compulsory
Purchase
Order**

**BUS
CONNECTS**

SUSTAINABLE TRANSPORT FOR A BETTER CITY.

CONTENTS

1.	COMPULSORY PURCHASE ORDER & SCHEDULE	
	COMPULSORY PURCHASE ORDER	
	SCHEDULE PART I	Lands Being Permanently Acquired
	SCHEDULE PART II	Lands Being Temporarily Acquired
	SCHEDULE PART III (SECTION A)	Description of public rights of way to be extinguished
	SCHEDULE PART III (SECTION B)	Description of public rights of way to be restricted or otherwise interfered with
	SCHEDULE PART IV (SECTION A)	Description of private rights to be acquired
	SCHEDULE PART IV (SECTION B)	Description of private rights to be restricted or otherwise interfered with
	SCHEDULE PART IV (SECTION C)	Description of private rights to be temporarily restricted or otherwise interfered with
2.	OFFICIAL SEAL	



1. Compulsory
Purchase Order
& Schedule

The background is a solid purple color. It is decorated with several overlapping circles and arcs in shades of blue and green. Some circles are solid, while others are hollow with a white center. The circles vary in size and are scattered across the page, creating a dynamic, abstract pattern.

Compulsory Purchase Order



Tallaght / Clondalkin to City Centre Core Bus Corridor Scheme Compulsory Purchase Order 2023

**National Transport Authority
Dún Scéine
Harcourt Lane
Dublin 2
D02 WT20**

Tel: 01-879 8300 Fax: 01-879 8333



National Transport Authority

Údarás Náisiúnta Iompair

www.nationaltransport.ie

Compulsory Acquisition of Land

Tallaght / Clondalkin to City Centre Core Bus Corridor Scheme

Compulsory Purchase Order 2023

FORM OF COMPULSORY PURCHASE ORDER UNDER SECTION 76 OF AND THE THIRD SCHEDULE TO THE HOUSING ACT 1966 AS EXTENDED BY SECTION 10 OF THE LOCAL GOVERNMENT (NO. 2) ACT 1960 AND AMENDED BY THE PLANNING AND DEVELOPMENT ACT 2000 (AS AMENDED)

LOCAL GOVERNMENT (NO. 2) ACT, 1960 AND SECTION 213 OF THE PLANNING AND DEVELOPMENT ACT, 2000 (AS AMENDED), SECTION 184 OF THE LOCAL GOVERNMENT ACT 2001 AND SECTION 44 OF THE DUBLIN TRANSPORT AUTHORITY ACT 2008 (AS AMENDED).

WHEREAS in pursuance of Section 10 of the Local Government (No. 2) Act, 1960 as substituted by Section 86 of the Housing Act, 1966 as amended by Section 6 and the Second Schedule of the Roads Act, 1993, and Section 76 of the Housing Act 1966 and the Third Schedule thereto, and the Planning and Development Act, 2000 (as amended) and under Section 213 of the Planning and Development Act, 2000 (as amended), and Section 184 of the Local Government Act 2001 and Section 44 of the Dublin Transport Authority Act 2008 (as amended), the National Transport Authority (hereinafter referred to as the “NTA”) have decided to effect the acquisition of the land to which this Order relates under the Housing Act, 1966 (as amended) and under the Planning and Development Act 2000 (as amended):

NOW THEREFORE it is hereby ordered that:

1. Subject to the provisions of this Order, the NTA are hereby authorised:
 - a. to acquire compulsorily for the purpose of the construction of the Tallaght / Clondalkin to City Centre Core Bus Corridor Scheme which has an overall length of approximately 15.5km with an additional offline cycling facility approximately 3.9km in length consisting of two sections, namely the Tallaght to

City Centre section and the Clondalkin to Drimnagh section. The Tallaght to City Centre section commences at the junction of Old Blessington Road / Cookstown Way and is routed along Belgard Square West, Belgard Square North, Belgard Square East, Blessington Road, Main Road, Old Greenhills Road to the junction of Greenhills Road and Bancroft Park. From here the Proposed Scheme is routed along the R819 Greenhills Road to Walkinstown Roundabout via new link roads; in the green area to the east of Birchview Avenue/Treepark Road; in the green area to the south of Ballymount Avenue, and in the green area to the east of Calmount Road. From Walkinstown Roundabout the main Core Bus Corridor is routed along the R819 Walkinstown Road to the junction with R110 Long Mile Road and Drimnagh Road. The Clondalkin to Drimnagh section commences at this junction and the Proposed Scheme is routed along the R110 to the junction of Dean Street and Patrick Street via Drimnagh Road, Cruclin Road, Dolphins Barn, Cork Street, St Luke's Avenue and Dean St. From here the Proposed Scheme is routed along the R137 via Patrick Street to the junction at Winetavern Street and Christchurch Place where the Proposed Scheme terminates within the City Centre. The Clondalkin to Drimnagh section, begins at the junction of New Nangor Road and Woodford Walk and is routed along the R134 New Nangor Road, R810 Naas Road, R112 Walkinstown Avenue and the R110 Long mile Road to the junction of Walkinstown Road and Drimnagh Road, where it will join the Tallaght to City Centre section of the Proposed Scheme. The Proposed Scheme includes an offline cycle facility between Walkinstown Roundabout and Parnell Road (Grand Canal) which provides a more direct route towards the city via Bunting Road, Kildare Road and Clogher Road, all in the County of Dublin and within the South Dublin County Council (SDCC) and Dublin City Council (DCC) administrative areas, for the purposes of facilitating public transport, and together with all ancillary and consequential works associated therewith, the lands described in Part I and Part II of the Schedule hereto which land is shown grey on the maps, Drawing Nos. 0809-DM-0001, 0809-DM-0002, 0809-DM-0003, 0809-DM-0004, 0809-DM-0005, 0809-DM-0006, 0809-DM-0007, 0809-DM-0008, 0809-DM-0009, 0809-DM-0010, 0809-DM-0011, 0809-DM-0012, 0809-DM-0013, 0809-DM-0014, 0809-DM-0015, 0809-DM-0016, 0809-DM-0017, 0809-DM-0018, 0809-DM-0019, 0809-DM-0020, 0809-DM-0021, 0809-DM-0022, 0809-DM-0023, 0809-DM-0024, 0809-DM-0025, 0809-DM-0026, 0809-DM-0027, 0809-DM-0028, 0809-DM-0029, 0809-DM-0030, 0809-DM-0031, 0809-DM-0032, 0809-DM-0033, 0809-DM-0034, 0809-DM-0035, 0809-DM-0036, 0809-DM-0037, 0809-DM-0038 and 0809-DM-0039, and marked "Tallaght / Clondalkin to City Centre Core Bus Corridor Scheme, Compulsory Purchase Order 2023", and sealed with the seal of the NTA and deposited at the offices of the NTA (hereinafter referred to as "the deposited maps"),

- b. to extinguish the public rights of way described in Part III (Section A) of the Schedule hereto by order made after the acquisition of the land, where the said public rights of way are over the land so acquired or any part thereof, or over land adjacent to or associated with the land so acquired or any part thereof,
- c. to restrict or otherwise interfere with the public rights of way described in Part III (Section B) of the Schedule hereto,

- d. to acquire the private rights described in Part IV (Section A) of the Schedule hereto,
 - e. to restrict or otherwise interfere with the private rights described in Part IV (Section B) of the Schedule hereto,
 - f. to temporarily restrict or otherwise interfere with the private rights described in Part IV (Section C) of the Schedule hereto.
2. The land described in Part I of the Schedule hereto and coloured grey on the said deposited maps is land being permanently acquired other than land consisting of a house or houses unfit for human habitation and not capable of being rendered fit for human habitation at reasonable expense.
 3. The land described in Part II of the Schedule hereto and coloured grey on the said deposited maps is land being temporarily acquired other than land consisting of a house or houses unfit for human habitation and not capable of being rendered fit for human habitation at reasonable expense.
 4. Subject to any necessary adaptation, the provisions of:
 - a. the Land Clauses Acts, (except Sections 127 to 132 of the Land Clauses Consolidation Act, 1845, and Article 20 of the Second Schedule to the Housing of the Working Classes Act, 1890), and
 - b. the Acquisition of Land (Assessment of Compensation) Act, 1919, as amended by the Acquisition of Land (Reference Committee) Act, 1925, the Property Values (Arbitrations and Appeals) Act, 1960, and the Local Government (Planning and Development) Acts, 1963 as applied by Section 265(3) of the Planning and Development Act, 2000 and as amended by Section 48 of the Planning and Development (Strategic Infrastructure) Act 2006.

as modified by the Third Schedule to the Housing Act, 1966, are hereby incorporated in this Order and the provisions of those Acts shall apply accordingly.

5. The Order may be cited as the:
“Tallaght / Clondalkin to City Centre Core Bus Corridor Scheme, Compulsory Purchase Order 2023”

SCHEDULE

Part I

Lands Being Permanently Acquired

Land other than land consisting of a house or houses unfit for human habitation and not capable of being rendered fit for human habitation at reasonable expense.

Part II

Lands Being Temporarily Acquired

Land other than land consisting of a house or houses unfit for human habitation and not capable of being rendered fit for human habitation at reasonable expense.

Part III (Section A)

Description of public rights of way to be extinguished.

Part III (Section B)

Description of public rights of way to be restricted or otherwise interfered with.

Part IV (Section A)

Description of private rights to be acquired.

Part IV (Section B)

Description of private rights to be restricted or otherwise interfered with.

Part IV (Section C)

Description of private rights to be temporarily restricted or otherwise interfered with.



SCHEDULE PART I
Lands Being
Permanently
Acquired

SCHEDULE

PART I

Lands Being Permanently Acquired

Land other than land consisting of a house or houses unfit for human habitation and not capable of being rendered fit for human habitation at reasonable expense.

**SCHEDULE
PART I
Lands Being Permanently Acquired**

Land other than land consisting of a house or houses unfit for human habitation and not capable of being rendered fit for human habitation at reasonable expense

Number on map deposited at NTA	Quantity, Description, and situation of land		Owners or Reputed Owners	Lessees or Reputed Lessees	Occupiers
1001(1).1i	Area (Ha): Area (m2): Description: County: Address:	0.04550 455.0 Community Dublin Car Park/ Public space at junction of Dolphin's Barn Street & South Circular Road, The Liberties, Dublin 8	Dublin City Council, Civic Offices, Wood Quay, Dublin 8, D08 RF3F Person or Persons Unknown	None	Owner(s) A.C. Boles, 390 South Circular Road, Dublin 8, D08EW73 Scrub A Dub, 29 Dolphin's Barn Street, Dublin 8, D08TP08

SCHEDULE
PART I
Lands Being Permanently Acquired

Land other than land consisting of a house or houses unfit for human habitation and not capable of being rendered fit for human habitation at reasonable expense

Number on map deposited at NTA	Quantity, Description, and situation of land		Owners or Reputed Owners	Lessees or Reputed Lessees	Occupiers
1001(1).1i (cont'd)	Area (Ha): Area (m2): Description: County: Address:	0.04550 455.0 Community Dublin Car Park/ Public space at junction of Dolphin's Barn Street & South Circular Road, The Liberties, Dublin 8			<p>The Owner/Occupier, 28 Dolphin's Barn Street, Dublin 8, D08E638</p> <p>The Owner/Occupier, 31a Dolphin's Barn Street, Dublin 8, D08T0V1</p> <p>The Owner/Occupier, Flat A, 29 Dolphin's Barn Street, Dublin 8, D08 X92F</p>

**SCHEDULE
PART I
Lands Being Permanently Acquired**

Land other than land consisting of a house or houses unfit for human habitation and not capable of being rendered fit for human habitation at reasonable expense

Number on map deposited at NTA	Quantity, Description, and situation of land		Owners or Reputed Owners	Lessees or Reputed Lessees	Occupiers
1001(1).1i (cont'd)	Area (Ha): Area (m2): Description: County: Address:	0.04550 455.0 Community Dublin Car Park/ Public space at junction of Dolphin's Barn Street & South Circular Road, The Liberties, Dublin 8			The Owner/Occupier, Flat B, 29 Dolphin's Barn Street, Dublin 8, D08 P0AV Ziggy's Stylish Hair Studio, 30 Dolphin's Barn Street, Dublin 8, D08VR92
1002(1).1i	Area (Ha): Area (m2): Description: County: Address:	0.02284 228.4 Community Dublin Public space to the front of the Coombe Women & Infants University Hospital, Dolphin's Barn Street, The Liberties, Dublin 8	Dublin City Council, Civic Offices, Wood Quay, Dublin 8, D08 RF3F	None	Owner(s)

**SCHEDULE
PART I
Lands Being Permanently Acquired**

Land other than land consisting of a house or houses unfit for human habitation and not capable of being rendered fit for human habitation at reasonable expense

Number on map deposited at NTA	Quantity, Description, and situation of land		Owners or Reputed Owners	Lessees or Reputed Lessees	Occupiers
1002(5).1f	Area (Ha): Area (m2): Description: County: Address:	0.00118 11.8 Recreational Dublin Green Area at Rafter's Road, Crumlin, Dublin 12.	Dublin City Council, Civic Offices, Wood Quay, Dublin 8, D08 RF3F	None	Owner(s)
1002(6).1f	Area (Ha): Area (m2): Description: County: Address:	0.00756 75.6 Recreational Dublin Green Area at Rafter's Road, Crumlin, Dublin 12.	Dublin City Council, Civic Offices, Wood Quay, Dublin 8, D08 RF3F	None	Owner(s)
1002(8).1i	Area (Ha): Area (m2): Description: County: Address:	0.00134 13.4 Community Dublin Green Area adjacent to Old Country Road Health Centre, Crumlin Road, Dublin 12.	Dublin City Council, Civic Offices, Wood Quay, Dublin 8, D08 RF3F	None	Owner(s)

**SCHEDULE
PART I
Lands Being Permanently Acquired**

Land other than land consisting of a house or houses unfit for human habitation and not capable of being rendered fit for human habitation at reasonable expense

Number on map deposited at NTA	Quantity, Description, and situation of land		Owners or Reputed Owners	Lessees or Reputed Lessees	Occupiers
1003(1).1i (cont'd)	Area (Ha): Area (m2): Description: County: Address:	0.03326 332.6 Community Dublin Pavement in front of Ovenden House, Dean Street, The Liberties, Dublin 8			Dean Court Management Patrick Street Limited CLG, 6 Charlemont Terrace, Crofton Road, Dun Laoghaire, Co. Dublin, A96F8W5 Hopeless Botanics, Unit 5 Dean Court, Dean Street, The Liberties, Dublin 8, D08RR44 JCDecaux Ireland Ltd., 6 Sandyford Park, Burton Hall Road, Leopardstown, Dublin 18, D18R2K3

SCHEDULE
PART I
Lands Being Permanently Acquired

Land other than land consisting of a house or houses unfit for human habitation and not capable of being rendered fit for human habitation at reasonable expense

Number on map deposited at NTA	Quantity, Description, and situation of land		Owners or Reputed Owners	Lessees or Reputed Lessees	Occupiers
1003(1).1i (cont'd)	Area (Ha): Area (m2): Description: County: Address:	0.03326 332.6 Community Dublin Pavement in front of Ovenden House, Dean Street, The Liberties, Dublin 8			Kate Simon Beauty & Nails, Unit 6 Dean Court, Dean Street, The Liberties, Dublin 8, D08KF66
1004(1).1f	Area (Ha): Area (m2): Description: County: Address:	0.05093 509.3 Recreational Dublin Plot of ground to the front of Square Shopping Centre, Tallaght, Dublin 24	South Dublin County Council, County Hall, Tallaght, Dublin 24, D24A3XC	None	Owner(s) Person or Persons Unknown

**SCHEDULE
PART I
Lands Being Permanently Acquired**

Land other than land consisting of a house or houses unfit for human habitation and not capable of being rendered fit for human habitation at reasonable expense

Number on map deposited at NTA	Quantity, Description, and situation of land		Owners or Reputed Owners	Lessees or Reputed Lessees	Occupiers
1007(01).1i	Area (Ha): Area (m2): Description: County: Address:	0.00888 88.8 Community Dublin Vacant plot on Belgard Square North, Tallaght, Dublin 24	South Dublin County Council, County Hall, Tallaght, Dublin 24, D24A3XC	None	Owner(s)
1007(04).1f	Area (Ha): Area (m2): Description: County: Address:	0.02669 266.9 Recreational Dublin Plot outside Astro Park Tallaght, Greenhills Road, Tallaght, Dublin 24	South Dublin County Council, County Hall, Tallaght, Dublin 24, D24A3XC	None	Owner(s)
1007(05).1f	Area (Ha): Area (m2): Description: County: Address:	0.00755 75.5 Recreational Dublin Public Park, Greenhills Road, Dublin 24	South Dublin County Council, County Hall, Tallaght, Dublin 24, D24A3XC	None	Owner(s)

**SCHEDULE
PART I
Lands Being Permanently Acquired**

Land other than land consisting of a house or houses unfit for human habitation and not capable of being rendered fit for human habitation at reasonable expense

Number on map deposited at NTA	Quantity, Description, and situation of land		Owners or Reputed Owners	Lessees or Reputed Lessees	Occupiers
1007(08).1f	Area (Ha): Area (m2): Description: County: Address:	0.08143 814.3 Recreational Dublin Tymon Park, Greenhills Road, Tallaght, Dublin 24	South Dublin County Council, County Hall, Tallaght, Dublin 24, D24A3XC	None	Owner(s)
1007(09).1i	Area (Ha): Area (m2): Description: County: Address:	0.08811 881.1 Community Dublin Grass verge, Greenhills Road, Dublin 12	South Dublin County Council, County Hall, Tallaght, Dublin 24, D24A3XC	None	Owner(s)
1007(10).1i	Area (Ha): Area (m2): Description: County: Address:	0.00196 19.6 Community Dublin Grass verge, Greenhills Road, Dublin 12	South Dublin County Council, County Hall, Tallaght, Dublin 24, D24A3XC	None	Owner(s)

**SCHEDULE
PART I
Lands Being Permanently Acquired**

Land other than land consisting of a house or houses unfit for human habitation and not capable of being rendered fit for human habitation at reasonable expense

Number on map deposited at NTA	Quantity, Description, and situation of land		Owners or Reputed Owners	Lessees or Reputed Lessees	Occupiers
1007(11).1f	Area (Ha): Area (m2): Description: County: Address:	0.15660 1566.0 Recreational Dublin Tymon Park, Greenhills Road, Tallaght, Dublin 24	South Dublin County Council, County Hall, Tallaght, Dublin 24, D24A3XC	None	Owner(s)
1007(13).1i	Area (Ha): Area (m2): Description: County: Address:	0.05330 533.0 Community Dublin Grass verge in front of Parkview, Greenhills Road, Dublin 24	South Dublin County Council, County Hall, Tallaght, Dublin 24, D24A3XC	None	Owner(s)
1007(14).1i	Area (Ha): Area (m2): Description: County: Address:	0.26085 2608.5 Community Dublin Plot between Greenhills Road and Ballymount Avenue, Tallaght, Dublin 24	South Dublin County Council, County Hall, Tallaght, Dublin 24, D24A3XC	None	Owner(s)

**SCHEDULE
PART I
Lands Being Permanently Acquired**

Land other than land consisting of a house or houses unfit for human habitation and not capable of being rendered fit for human habitation at reasonable expense

Number on map deposited at NTA	Quantity, Description, and situation of land		Owners or Reputed Owners	Lessees or Reputed Lessees	Occupiers
1010(1).1c	Area (Ha): Area (m2): Description: County: Address:	0.26917 2691.7 Commercial Dublin Plot and car park at Square Shopping Centre, Tallaght, Dublin24	Oak Square Retail Car Park Ltd., Ground Floor, 27 Merrion Square, Dublin 2, D02 W960 South Dublin County Council, County Hall, Tallaght, Dublin 24, D24A3XC	None	Owner(s) Sigma Asset Management Limited, 53 Fitzwilliam Square, Dublin 2, D02 Y449
1011(1).1c	Area (Ha): Area (m2): Description: County: Address:	0.00346 34.6 Commercial Dublin Airton Rd / Greenhills Rd, Tallaght, Dublin 24 (Former Gallahers Factory)	Airton Road Properties Ltd., Commerce House, Wickhams Cay 1, PO Box 3140 Road Town, Tortola, British Virgin Islands, VG1110	None	Greenleaf Homes Ltd., Station House, Drumnavanagh, Cavan, Co. Cavan

SCHEDULE
PART I
Lands Being Permanently Acquired

Land other than land consisting of a house or houses unfit for human habitation and not capable of being rendered fit for human habitation at reasonable expense

Number on map deposited at NTA	Quantity, Description, and situation of land		Owners or Reputed Owners	Lessees or Reputed Lessees	Occupiers
1011(1).1c (cont'd)	Area (Ha): Area (m2): Description: County: Address:	0.00346 34.6 Commercial Dublin Airton Rd / Greenhills Rd, Tallaght, Dublin 24 (Former Gallahers Factory)	Ardstone Partners ICAV, Riverside One, Sir John Rogerson's Quay, Dublin 2 Mr. Ray McGowan, Lyndale, Wynnsward Park, Clonskeagh, Dublin 14, D14 H326		
1011(2).1c	Area (Ha): Area (m2): Description: County: Address:	0.02633 263.3 Commercial Dublin Airton Rd / Greenhills Rd, Tallaght, Dublin 24 (Former Gallahers Factory)	Airton Road Properties Ltd., Commerce House, Wickhams Cay 1, PO Box 3140 Road Town, Tortola, British Virgin Islands, VG1110	None	Greenleaf Homes Ltd., Station House, Drumnavanagh, Cavan, Co. Cavan

SCHEDULE
PART I
Lands Being Permanently Acquired

Land other than land consisting of a house or houses unfit for human habitation and not capable of being rendered fit for human habitation at reasonable expense

Number on map deposited at NTA	Quantity, Description, and situation of land		Owners or Reputed Owners	Lessees or Reputed Lessees	Occupiers
1011(2).1c (cont'd)	Area (Ha): Area (m2): Description: County: Address:	0.02633 263.3 Commercial Dublin Airton Rd / Greenhills Rd, Tallaght, Dublin 24 (Former Gallahers Factory)	Ardstone Partners ICAV, Riverside One, Sir John Rogerson's Quay, Dublin 2 Mr. Ray McGowan, Lyndale, Wynnsward Park, Clonskeagh, Dublin 14, D14 H326		
1012(1).1c	Area (Ha): Area (m2): Description: County: Address:	0.01511 151.1 Commercial Dublin Block A, Greenhills Retail Park, Greenhills Road, Tallaght, Dublin 24	Merrick Properties Ltd., Aughamore, Sligo, Co. Sligo, F91 CV96	None	Owner(s)

**SCHEDULE
PART I
Lands Being Permanently Acquired**

Land other than land consisting of a house or houses unfit for human habitation and not capable of being rendered fit for human habitation at reasonable expense

Number on map deposited at NTA	Quantity, Description, and situation of land		Owners or Reputed Owners	Lessees or Reputed Lessees	Occupiers
1012(1).1c (cont'd)	Area (Ha): Area (m2): Description: County: Address:	0.01511 151.1 Commercial Dublin Block A, Greenhills Retail Park, Greenhills Road, Tallaght, Dublin 24			Associated Loss Adjusters Limited, Unit 10B Beckett Way, Parkwest Business Park, Dublin 12, D12 W702 CSSI Limited, 2nd Floor, Greenhills Retail Park, Greenhills Road, Dublin 24 Daybreak, Unit 3, Greenhills Retail Park, Greenhills Road, Tallaght, Dublin 24, D24 W292

**SCHEDULE
PART I
Lands Being Permanently Acquired**

Land other than land consisting of a house or houses unfit for human habitation and not capable of being rendered fit for human habitation at reasonable expense

Number on map deposited at NTA	Quantity, Description, and situation of land		Owners or Reputed Owners	Lessees or Reputed Lessees	Occupiers
1012(1).1c (cont'd)	Area (Ha): Area (m2): Description: County: Address:	0.01511 151.1 Commercial Dublin Block A, Greenhills Retail Park, Greenhills Road, Tallaght, Dublin 24			Desk Expert Limited, Unit 10B Beckett Way, Parkwest Business Park, Dublin 12, D12 W702 Enable Ireland Disability Services CLG, Unit 32F Rosemount Park Drive, Rosemount Business Park, Ballycoolin Road, Dublin 11, D11 VX82 Fiona Todhunter Bridals, Unit 4 Greenhills Retail Park, Greenhills Road, Tallaght, Dublin 24, D24 K702

**SCHEDULE
PART I
Lands Being Permanently Acquired**

Land other than land consisting of a house or houses unfit for human habitation and not capable of being rendered fit for human habitation at reasonable expense

Number on map deposited at NTA	Quantity, Description, and situation of land		Owners or Reputed Owners	Lessees or Reputed Lessees	Occupiers
1012(1).1c (cont'd)	Area (Ha): Area (m2): Description: County: Address:	0.01511 151.1 Commercial Dublin Block A, Greenhills Retail Park, Greenhills Road, Tallaght, Dublin 24			Liability Claims Appraisers Limited, Unit 10 Beckett Way, Parkwest Business Park, Dublin 12, D12 W702 Musgrave Limited, Musgrave House, Ballycurreen, Airport Road, Cork, T12 TN99 Pieta House CLG, First Floor Greenhills Retail Park, Greenhills Road, Tallaght, Dublin 24, D24 RH59

**SCHEDULE
PART I
Lands Being Permanently Acquired**

Land other than land consisting of a house or houses unfit for human habitation and not capable of being rendered fit for human habitation at reasonable expense

Number on map deposited at NTA	Quantity, Description, and situation of land		Owners or Reputed Owners	Lessees or Reputed Lessees	Occupiers
1012(1).1c (cont'd)	Area (Ha): Area (m2): Description: County: Address:	0.01511 151.1 Commercial Dublin Block A, Greenhills Retail Park, Greenhills Road, Tallaght, Dublin 24			Pizza Hut, Unit 2A Greenhills Retail Park, Greenhills Road, Dublin 24, D24 XV97 Stuart's Mazda, Unit 1/2 Greenhills Retail Park, Greenhills Road, Dublin 24, D24 R620 Subway, Unit 3 Greenhills Retail Park, Greenhills Road, Dublin 24, D24 W292

SCHEDULE
PART I
Lands Being Permanently Acquired

Land other than land consisting of a house or houses unfit for human habitation and not capable of being rendered fit for human habitation at reasonable expense

Number on map deposited at NTA	Quantity, Description, and situation of land		Owners or Reputed Owners	Lessees or Reputed Lessees	Occupiers
1012(1).1c (cont'd)	Area (Ha): Area (m2): Description: County: Address:	0.01511 151.1 Commercial Dublin Block A, Greenhills Retail Park, Greenhills Road, Tallaght, Dublin 24			Techno Marine Limited, Unit 10B Beckett Way, Parkwest Business Park, Dublin 12, D12 W702 The Tanning Shop, Unit 6 Greenhills Retail Park, Greenhills Road, Dublin 24, D24 VY31
1013(1).1c	Area (Ha): Area (m2): Description: County: Address:	0.01458 145.8 Commercial Dublin Part of Commercial Park, Greenhills Road, Tallaght, Dublin 24	Airton Road Properties Ltd., Commerce House, Wickhams Cay 1, PO Box 3140 Road Town, Tortola, British Virgin Islands, VG1110	Health Service Executive, Dr. Steevens' Hospital, Dublin 8	Lessee(s)

SCHEDULE
PART I
Lands Being Permanently Acquired

Land other than land consisting of a house or houses unfit for human habitation and not capable of being rendered fit for human habitation at reasonable expense

Number on map deposited at NTA	Quantity, Description, and situation of land		Owners or Reputed Owners	Lessees or Reputed Lessees	Occupiers
1013(1).1c (cont'd)	Area (Ha): Area (m2): Description: County: Address:	0.01458 145.8 Commercial Dublin Part of Commercial Park, Greenhills Road, Tallaght, Dublin 24	Mr. Ray McGowan, Lyndale, Wynnsward Park, Clonskeagh, Dublin 14, D14 H326	MXF Properties Ireland Ltd, Oak House, Hirzel Street, St. Peter Port, Guernsey, GY12NP	Birchview Surgery, Kilnamanagh Tymon Primary Care Centre, Airton Road, Dublin 24, D24CF75 Fóras Hub, 3rd Floor Kilnamanagh Tymon Primary Care Centre, Airton Road, Dublin 24, D24CF75 Mental Health Intellectual Disability, 2nd Floor Kilnamanagh Tymon Primary Care Centre, Airton Road, Dublin 24, D24CF75

SCHEDULE
PART I
Lands Being Permanently Acquired

Land other than land consisting of a house or houses unfit for human habitation and not capable of being rendered fit for human habitation at reasonable expense

Number on map deposited at NTA	Quantity, Description, and situation of land		Owners or Reputed Owners	Lessees or Reputed Lessees	Occupiers
1013(1).1c (cont'd)	Area (Ha): Area (m2): Description: County: Address:	0.01458 145.8 Commercial Dublin Part of Commercial Park, Greenhills Road, Tallaght, Dublin 24			Southside Intellectual Disability Service, 4th Floor Kilnamanagh Tymon Primary Care Centre, Airton Road, Dublin 24, D24CF75
1014(1).1f	Area (Ha): Area (m2): Description: County: Address:	0.00489 48.9 Recreational Dublin Public Park, Greenhills Road, Dublin 24	South Dublin County Council, County Hall, Tallaght, Dublin 24, D24A3XC	None	Owner(s) International Sports Activities Limited, Astropark Coolock, Coolock Lane, Dublin 17, D17Y998

**SCHEDULE
PART I
Lands Being Permanently Acquired**

Land other than land consisting of a house or houses unfit for human habitation and not capable of being rendered fit for human habitation at reasonable expense

Number on map deposited at NTA	Quantity, Description, and situation of land		Owners or Reputed Owners	Lessees or Reputed Lessees	Occupiers
1015(1).1h	Area (Ha): Area (m2): Description: County: Address:	0.06476 647.6 Zoned Dublin Vacant plot on Greenhills Road, Tallaght, Dublin 24	Independent Trustee Company Limited, Harmony Court, Harmony Row, Dublin 2, D02VY52 Independent Trustee Company Ltd., C/o James Anderson, Deloitte House, 29 Earlsfort Terrace, Dublin 2, D02 AY28 Person or Persons Unknown	None	Owner(s) JCDecaux Ireland Ltd., 6 Sandyford Park, Burton Hall Road, Leopardstown, Dublin 18, D18R2K3

SCHEDULE
PART I
Lands Being Permanently Acquired

Land other than land consisting of a house or houses unfit for human habitation and not capable of being rendered fit for human habitation at reasonable expense

Number on map deposited at NTA	Quantity, Description, and situation of land		Owners or Reputed Owners	Lessees or Reputed Lessees	Occupiers
1015(1).1h (cont'd)	Area (Ha): Area (m2): Description: County: Address:	0.06476 647.6 Zoned Dublin Vacant plot on Greenhills Road, Tallaght, Dublin 24	South Dublin County Council, County Hall, Tallaght, Dublin 24, D24A3XC		
1016(1).1c	Area (Ha): Area (m2): Description: County: Address:	0.05427 542.7 Commercial Dublin Part of Commercial Park, Greenhills Road, Tallaght, Dublin 24	Airton Road Properties Ltd., Commerce House, Wickhams Cay 1, PO Box 3140 Road Town, Tortola, British Virgin Islands, VG1110 Mr. Ray McGowan, Lyndale, Wynnsward Park, Clonskeagh, Dublin 14, D14 H326	None	Costa Coffee, Airton Square, Airton Road, Dublin 24, D24ND7T Harvey Norman (Tallaght) Ltd., 1st Floor Brent House, Swords Business Park, Swords, Co. Dublin

**SCHEDULE
PART I
Lands Being Permanently Acquired**

Land other than land consisting of a house or houses unfit for human habitation and not capable of being rendered fit for human habitation at reasonable expense

Number on map deposited at NTA	Quantity, Description, and situation of land		Owners or Reputed Owners	Lessees or Reputed Lessees	Occupiers
1018(1).1c (cont'd)	Area (Ha): Area (m2): Description: County: Address:	0.14068 1406.8 Commercial Dublin Land adjacent to Greenhills Road at Broomhill Business Park, Greenhills, Tallaght, Dublin 24	Mr. Ken Keating, c/o Cross Refrigeration Ltd, Mallow Road, Cork, Co. Cork, T23 XC60 Mr. Michael O'Leary, c/o Cross Refrigeration Ltd, Mallow Road, Cork, Co. Cork, T23 XC60 Mr. Ray McGowan, Lyndale, Wynnsward Park, Clonskeagh, Dublin 14, D14 H326	Mr. Ken Keating, Cross Rental Services Group, Unit 11 Broomhill Business Park, Tallaght, Dublin 24, D24 PF20 Mr. Michael O'Leary, Cross Rental Services Group, Unit 11, Broomhill Business Park, Tallaght, Dublin 24, D24 PF20 Person or Persons Unknown	

SCHEDULE
PART I
Lands Being Permanently Acquired

Land other than land consisting of a house or houses unfit for human habitation and not capable of being rendered fit for human habitation at reasonable expense

Number on map deposited at NTA	Quantity, Description, and situation of land		Owners or Reputed Owners	Lessees or Reputed Lessees	Occupiers
1018(1).1c (cont'd)	Area (Ha): Area (m2): Description: County: Address:	0.14068 1406.8 Commercial Dublin Land adjacent to Greenhills Road at Broomhill Business Park, Greenhills, Tallaght, Dublin 24	Mr. Ruairi Walsh, c/o Cross Refrigeration Ltd, Mallow Road, Cork, Co. Cork, T23 XC60	South Dublin County Council, County Hall, Tallaght, Dublin 24, D24A3XC	
1019(1).1i	Area (Ha): Area (m2): Description: County: Address:	0.07907 790.7 Community Dublin Part of Kilnamanagh Estate, off Greenhills Road, Tallaght, adjoining 13D & 14, Birchview Close, Dublin 24	Kilnamanagh Estates Ltd. (Dissolved Company), c/o Minister for Public Expenditure & Reform, c/o Nelius Lynch/ Philip Byrne, Office of Public Works, Jonathan Swift Street, Trim, Co. Meath, C15NX36 Mr. Stephen Miley, Newstate Ltd., 35 Molesworth Street, Dublin 2, D02A023	None	Owner(s)

SCHEDULE
PART I
Lands Being Permanently Acquired

Land other than land consisting of a house or houses unfit for human habitation and not capable of being rendered fit for human habitation at reasonable expense

Number on map deposited at NTA	Quantity, Description, and situation of land		Owners or Reputed Owners	Lessees or Reputed Lessees	Occupiers
1019(1).1i (cont'd)	Area (Ha): Area (m2): Description: County: Address:	0.07907 790.7 Community Dublin Part of Kilnamanagh Estate, off Greenhills Road, Tallaght, adjoining 13D & 14, Birchview Close, Dublin 24	South Dublin County Council, County Hall, Tallaght, Dublin 24, D24A3XC		
1019(3).1i	Area (Ha): Area (m2): Description: County: Address:	0.41941 4194.1 Community Dublin Plot of ground along Mayberry Road, Greenhills Road, Birchview Avenue and Treepark Road, Tallaght, Dublin 24	Kilnamanagh Estates Ltd. (Dissolved Company), c/o Minister for Public Expenditure & Reform, c/o Nelius Lynch/ Philip Byrne, Office of Public Works, Jonathan Swift Street, Trim, Co. Meath, C15NX36 Mr. Stephen Miley, Newstate Ltd., 35 Molesworth Street, Dublin 2, D02A023	None	Owner(s)

SCHEDULE
PART I
Lands Being Permanently Acquired

Land other than land consisting of a house or houses unfit for human habitation and not capable of being rendered fit for human habitation at reasonable expense

Number on map deposited at NTA	Quantity, Description, and situation of land		Owners or Reputed Owners	Lessees or Reputed Lessees	Occupiers
1019(3).1i (cont'd)	Area (Ha): Area (m2): Description: County: Address:	0.41941 4194.1 Community Dublin Plot of ground along Mayberry Road, Greenhills Road, Birchview Avenue and Treepark Road, Tallaght, Dublin 24	South Dublin County Council, County Hall, Tallaght, Dublin 24, D24A3XC		
1019(5).1i	Area (Ha): Area (m2): Description: County: Address:	0.39285 3928.5 Community Dublin Plot of ground along Mayberry Road, Greenhills Road, Birchview Avenue and Treepark Road, Tallaght, Dublin 24	Kilnamanagh Estates Ltd. (Dissolved Company), c/o Minister for Public Expenditure & Reform, c/o Nelius Lynch/ Philip Byrne, Office of Public Works, Jonathan Swift Street, Trim, Co. Meath, C15NX36 Mr. Stephen Miley, Newstate Ltd., 35 Molesworth Street, Dublin 2, D02A023	None	Owner(s)

**SCHEDULE
PART I
Lands Being Permanently Acquired**

Land other than land consisting of a house or houses unfit for human habitation and not capable of being rendered fit for human habitation at reasonable expense

Number on map deposited at NTA	Quantity, Description, and situation of land		Owners or Reputed Owners	Lessees or Reputed Lessees	Occupiers
1019(5).1i (cont'd)	Area (Ha): Area (m2): Description: County: Address:	0.39285 3928.5 Community Dublin Plot of ground along Mayberry Road, Greenhills Road, Birchview Avenue and Treepark Road, Tallaght, Dublin 24	South Dublin County Council, County Hall, Tallaght, Dublin 24, D24A3XC		
1019(6).1i	Area (Ha): Area (m2): Description: County: Address:	1.12146 11214.6 Community Dublin Plot of ground along Mayberry Road, Greenhills Road, Birchview Avenue and Treepark Road, Tallaght, Dublin 24	Kilnamanagh Estates Ltd. (Dissolved Company), c/o Minister for Public Expenditure & Reform, c/o Nelius Lynch/ Philip Byrne, Office of Public Works, Jonathan Swift Street, Trim, Co. Meath, C15NX36 Mr. Stephen Miley, Newstate Ltd., 35 Molesworth Street, Dublin 2, D02A023	None	Owner(s)

**SCHEDULE
PART I
Lands Being Permanently Acquired**

Land other than land consisting of a house or houses unfit for human habitation and not capable of being rendered fit for human habitation at reasonable expense

Number on map deposited at NTA	Quantity, Description, and situation of land		Owners or Reputed Owners	Lessees or Reputed Lessees	Occupiers
1019(6).1i (cont'd)	Area (Ha): Area (m2): Description: County: Address:	1.12146 11214.6 Community Dublin Plot of ground along Mayberry Road, Greenhills Road, Birchview Avenue and Treepark Road, Tallaght, Dublin 24	South Dublin County Council, County Hall, Tallaght, Dublin 24, D24A3XC		
1021(1).1f	Area (Ha): Area (m2): Description: County: Address:	0.01431 143.1 Recreational Dublin Car Park at Westpark Fitness, Greenhills Road, Tallaght, Dublin 24	South Dublin County Council, County Hall, Tallaght, Dublin 24, D24A3XC	None	Owner(s) Bosca Brewster, Westpark Fitness Gym, Greenhills Road, Dublin 24, Dublin, D24EP9R

SCHEDULE
PART I
Lands Being Permanently Acquired

Land other than land consisting of a house or houses unfit for human habitation and not capable of being rendered fit for human habitation at reasonable expense

Number on map deposited at NTA	Quantity, Description, and situation of land		Owners or Reputed Owners	Lessees or Reputed Lessees	Occupiers
1021(1).1f (cont'd)	Area (Ha): Area (m2): Description: County: Address:	0.01431 143.1 Recreational Dublin Car Park at Westpark Fitness, Greenhills Road, Tallaght, Dublin 24			No Pain No Gain Nutrition, Westpark Fitness, Greenhills Road, Dublin 24 The Cutting Room, Westpark Fitness, Greenhills Road, Dublin 24., D24 EP9R The Lads Lounge, Westpark Fitness, Greenhills Road, Dublin 24., D24 EP9R

**SCHEDULE
PART I
Lands Being Permanently Acquired**

Land other than land consisting of a house or houses unfit for human habitation and not capable of being rendered fit for human habitation at reasonable expense

Number on map deposited at NTA	Quantity, Description, and situation of land		Owners or Reputed Owners	Lessees or Reputed Lessees	Occupiers
1021(1).1f (cont'd)	Area (Ha): Area (m2): Description: County: Address:	0.01431 143.1 Recreational Dublin Car Park at Westpark Fitness, Greenhills Road, Tallaght, Dublin 24			West Park Fitness Centre Limited, Westpark Fitness, Greenhills Road, Dublin 24, D24 EP9R
1022(1).1i	Area (Ha): Area (m2): Description: County: Address:	0.12025 1202.5 Community Dublin Green site off Greenhills Road between Tymon Lane and M50, Tallaght, Dublin 24	Person or Persons Unknown South Dublin County Council, County Hall, Tallaght, Dublin 24, D24A3XC	None	Owner(s)

SCHEDULE
PART I
Lands Being Permanently Acquired

Land other than land consisting of a house or houses unfit for human habitation and not capable of being rendered fit for human habitation at reasonable expense

Number on map deposited at NTA	Quantity, Description, and situation of land		Owners or Reputed Owners	Lessees or Reputed Lessees	Occupiers
1022(3).1i	Area (Ha): Area (m2): Description: County: Address:	0.06505 650.5 Community Dublin Green space and part of old Greenhills Road outside Tallaght Truck Dismantlers, Dublin 12	Person or Persons Unknown South Dublin County Council, County Hall, Tallaght, Dublin 24, D24A3XC	None	Owner(s)
1022(4).1a	Area (Ha): Area (m2): Description: County: Address:	0.01600 160.0 Access Road Dublin Green space and part of old Greenhills Road outside Tallaght Truck Dismantlers, Tallaght, Dublin 24	Person or Persons Unknown	None	Owner(s)

SCHEDULE
PART I
Lands Being Permanently Acquired

Land other than land consisting of a house or houses unfit for human habitation and not capable of being rendered fit for human habitation at reasonable expense

Number on map deposited at NTA	Quantity, Description, and situation of land		Owners or Reputed Owners	Lessees or Reputed Lessees	Occupiers
1022(4).1a (cont'd)	Area (Ha): Area (m2): Description: County: Address:	0.01600 160.0 Access Road Dublin Green space and part of old Greenhills Road outside Tallaght Truck Dismantlers, Tallaght, Dublin 24	South Dublin County Council, County Hall, Tallaght, Dublin 24, D24A3XC		
1023(1).1z	Area (Ha): Area (m2): Description: County: Address:	0.03918 391.8 Airspace Dublin M50 Motorway, Tallaght, Dublin 24. Freehold acquisition of airspace from a level of 72.322m above Ordnance Datum Malin Head. Shown as hatched area on deposit map.	South Dublin County Council, County Hall, Tallaght, Dublin 24, D24A3XC	Owner(s)	Owner(s)
1023(2).1z	Area (Ha): Area (m2): Description: County: Address:	0.03893 389.3 Airspace Dublin M50 Motorway, Tallaght, Dublin 24. Freehold acquisition of airspace from a level of 72.322m above Ordnance Datum Malin Head. Shown as hatched area on deposit map.	South Dublin County Council, County Hall, Tallaght, Dublin 24, D24A3XC	Owner(s)	Owner(s)

SCHEDULE
PART I
Lands Being Permanently Acquired

Land other than land consisting of a house or houses unfit for human habitation and not capable of being rendered fit for human habitation at reasonable expense

Number on map deposited at NTA	Quantity, Description, and situation of land		Owners or Reputed Owners	Lessees or Reputed Lessees	Occupiers
1024(1).1c	Area (Ha): Area (m2): Description: County: Address:	0.00609 60.9 Commercial Dublin Tallaght Pigeon Racing Club, Greenhills Road, Tallaght, Dublin 24	Person or Persons Unknown South Dublin County Council, County Hall, Tallaght, Dublin 24, D24A3XC	None	Owner(s) Tallaght Racing Pigeon Club, Greenhills Road, Dublin 12, D12V097 Tallaght Truck Dismantlers, Greenhills Road, Dublin 12, D12K303

**SCHEDULE
PART I
Lands Being Permanently Acquired**

Land other than land consisting of a house or houses unfit for human habitation and not capable of being rendered fit for human habitation at reasonable expense

Number on map deposited at NTA	Quantity, Description, and situation of land		Owners or Reputed Owners	Lessees or Reputed Lessees	Occupiers
1025(1).1d	Area (Ha): Area (m2): Description: County: Address:	0.00125 12.5 House Garden Dublin Entrance to Greenhills Lodge, Greenhills Road, Dublin 12, D12 DA03	Ms. Celia McDonald, Greenhills Lodge, Greenhills Road, Dublin 12, D12DA03 South Dublin County Council, County Hall, Tallaght, Dublin 24, D24A3XC	None	Owner(s)
1026(1).1i	Area (Ha): Area (m2): Description: County: Address:	0.49318 4931.8 Community Dublin Plot between Greenhills Road and Ballymount Avenue, Tallaght, Dublin 24	South Dublin County Council, County Hall, Tallaght, Dublin 24, D24A3XC	None	Owner(s)

SCHEDULE
PART I
Lands Being Permanently Acquired

Land other than land consisting of a house or houses unfit for human habitation and not capable of being rendered fit for human habitation at reasonable expense

Number on map deposited at NTA	Quantity, Description, and situation of land		Owners or Reputed Owners	Lessees or Reputed Lessees	Occupiers
1026(1).1i (cont'd)	Area (Ha): Area (m2): Description: County: Address:	0.49318 4931.8 Community Dublin Plot between Greenhills Road and Ballymount Avenue, Tallaght, Dublin 24			The Personal Representatives of Patrick Doran, c/o Catherine Anne Doran, 118 The Court, Belgard Heights, Dublin 24, D24RXW5
1027(1).1c	Area (Ha): Area (m2): Description: County: Address:	0.01631 163.1 Commercial Dublin Ground pertaining to units at M50 Business Park, Ballymount Road Upper, Dublin 12	Park Developments (Dublin) Limited, The Herbert Building, The Park, Carrickmines, Dublin 18, D18K8Y4 South Dublin County Council, County Hall, Tallaght, Dublin 24, D24A3XC	None	Owner(s) Astrotek Ireland Limited, Ballymullen, Tralee, Co. Kerry

SCHEDULE
PART I
Lands Being Permanently Acquired

Land other than land consisting of a house or houses unfit for human habitation and not capable of being rendered fit for human habitation at reasonable expense

Number on map deposited at NTA	Quantity, Description, and situation of land		Owners or Reputed Owners	Lessees or Reputed Lessees	Occupiers
1027(1).1c (cont'd)	Area (Ha): Area (m2): Description: County: Address:	0.01631 163.1 Commercial Dublin Ground pertaining to units at M50 Business Park, Ballymount Road Upper, Dublin 12			M. Kelliher 1998 Limited, Ballymullen, Tralee, Co. Kerry, V92 D793 Rexel Energy Solutions/Kelliher's Electrical, M50 Business Park, Ballymount Road Upper, Dublin 12, D12 RK76
1029(1).1i	Area (Ha): Area (m2): Description: County: Address:	0.14454 1445.4 Community Dublin Site off Greenhills Road, Walkinstown, Dublin 12	South Dublin County Council, County Hall, Tallaght, Dublin 24, D24A3XC	The Rehab Group, Unit 10D, Beckett Way, Parkwest Business Park, Dublin 12, D12 K276	Owner(s)

**SCHEDULE
PART I
Lands Being Permanently Acquired**

Land other than land consisting of a house or houses unfit for human habitation and not capable of being rendered fit for human habitation at reasonable expense

Number on map deposited at NTA	Quantity, Description, and situation of land		Owners or Reputed Owners	Lessees or Reputed Lessees	Occupiers
1029(1).1i (cont'd)	Area (Ha): Area (m2): Description: County: Address:	0.14454 1445.4 Community Dublin Site off Greenhills Road, Walkinstown, Dublin 12			Lessee(s) Calmount Holding Limited, 31-32 Greenmount Office Park, Harold's Cross Bridge, Dublin 6W
1029(3).1c	Area (Ha): Area (m2): Description: County: Address:	0.01358 135.8 Commercial Dublin South Dublin County Council, Ballymount Avenue, Dublin 12, D12K032	South Dublin County Council, County Hall, Tallaght, Dublin 24, D24A3XC	The Rehab Group, Unit 10D, Beckett Way, Parkwest Business Park, Dublin 12, D12 K276	Owner(s)

**SCHEDULE
PART I
Lands Being Permanently Acquired**

Land other than land consisting of a house or houses unfit for human habitation and not capable of being rendered fit for human habitation at reasonable expense

Number on map deposited at NTA	Quantity, Description, and situation of land		Owners or Reputed Owners	Lessees or Reputed Lessees	Occupiers
1029(3).1c (cont'd)	Area (Ha): Area (m2): Description: County: Address:	0.01358 135.8 Commercial Dublin South Dublin County Council, Ballymount Avenue, Dublin 12, D12K032			Lessee(s) Calmount Holding Limited, 31-32 Greenmount Office Park, Harold's Cross Bridge, Dublin 6W
1030(1).1c	Area (Ha): Area (m2): Description: County: Address:	0.24196 2419.6 Commercial Dublin Site off Greenhills Road, Walkinstown, Dublin 12	Calmount Holding Limited, 31-32 Greenmount Office Park, Harold's Cross Bridge, Dublin 6W	None	Owner(s)

SCHEDULE
PART I
Lands Being Permanently Acquired

Land other than land consisting of a house or houses unfit for human habitation and not capable of being rendered fit for human habitation at reasonable expense

Number on map deposited at NTA	Quantity, Description, and situation of land		Owners or Reputed Owners	Lessees or Reputed Lessees	Occupiers
1030(1).1c (cont'd)	Area (Ha): Area (m2): Description: County: Address:	0.24196 2419.6 Commercial Dublin Site off Greenhills Road, Walkinstown, Dublin 12	South Dublin County Council, County Hall, Tallaght, Dublin 24, D24A3XC		Calmount Holding Limited, 31-32 Greenmount Office Park, Harold's Cross Bridge, Dublin 6W
1031(1).1a	Area (Ha): Area (m2): Description: County: Address:	0.27891 2789.1 Access Road Dublin Calmount Avenue, Dublin 12	Calmount Holding Limited, 31-32 Greenmount Office Park, Harold's Cross Bridge, Dublin 6W South Dublin County Council, County Hall, Tallaght, Dublin 24, D24A3XC	None	Owner(s)

**SCHEDULE
PART I
Lands Being Permanently Acquired**

Land other than land consisting of a house or houses unfit for human habitation and not capable of being rendered fit for human habitation at reasonable expense

Number on map deposited at NTA	Quantity, Description, and situation of land		Owners or Reputed Owners	Lessees or Reputed Lessees	Occupiers
1031(3).1c	Area (Ha): Area (m2): Description: County: Address:	0.00088 8.8 Commercial Dublin South Dublin County Council Ballymount Depot, Dublin 12	Calmount Holding Limited, 31-32 Greenmount Office Park, Harold's Cross Bridge, Dublin 6W South Dublin County Council, County Hall, Tallaght, Dublin 24, D24A3XC	None	Owner(s)
1032(1).1c	Area (Ha): Area (m2): Description: County: Address:	0.01763 176.3 Commercial Dublin Embankment off Greenhills Road, part of Industrial Estate and Chadwicks, Tallaght, Dublin 24	Steeplefield Limited, 76 Baggot Street Lower, Dublin 2, D02EK81	None	Owner(s)

**SCHEDULE
PART I
Lands Being Permanently Acquired**

Land other than land consisting of a house or houses unfit for human habitation and not capable of being rendered fit for human habitation at reasonable expense

Number on map deposited at NTA	Quantity, Description, and situation of land		Owners or Reputed Owners	Lessees or Reputed Lessees	Occupiers
1032(1).1c (cont'd)	Area (Ha): Area (m2): Description: County: Address:	0.01763 176.3 Commercial Dublin Embankment off Greenhills Road, part of Industrial Estate and Chadwicks, Tallaght, Dublin 24	The Estate of Agnes Byrne, c/o Niall Byrne and Co., 13 Pembroke Street Upper, Dublin 2, D02YW25		Chadwicks Group Limited, Grafton Group PLC, Heron House, Corrig Road, Sandyford Industrial Estate, Dublin 18, D18 Y2X6 The Owner/Occupier, Chadwicks Builders Providers, Greenhills Industrial Estate, Greenhills Road, Dublin 12, Dublin, D12V298 The Owner/Occupier, T.C. Matthews Carpets, The Wool Centre, Greenhills Industrial Estate, Greenhills Road, Dublin, D12YT32

**SCHEDULE
PART I
Lands Being Permanently Acquired**

Land other than land consisting of a house or houses unfit for human habitation and not capable of being rendered fit for human habitation at reasonable expense

Number on map deposited at NTA	Quantity, Description, and situation of land		Owners or Reputed Owners	Lessees or Reputed Lessees	Occupiers
1032(3).1c	Area (Ha): Area (m2): Description: County: Address:	0.03065 306.5 Commercial Dublin Embankment off Greenhills Road, part of Industrial Estate and Chadwicks, Tallaght, Dublin 24	Steeplefield Limited, 76 Baggot Street Lower, Dublin 2, D02EK81 The Estate of Agnes Byrne, c/o Niall Byrne and Co., 13 Pembroke Street Upper, Dublin 2, D02YW25	None	Owner(s) Chadwicks Group Limited, Grafton Group PLC, Heron House, Corrig Road, Sandyford Industrial Estate, Dublin 18, D18 Y2X6 The Owner/Occupier, Chadwicks Builders Providers, Greenhills Industrial Estate, Greenhills Road, Dublin 12, Dublin, D12V298

**SCHEDULE
PART I
Lands Being Permanently Acquired**

Land other than land consisting of a house or houses unfit for human habitation and not capable of being rendered fit for human habitation at reasonable expense

Number on map deposited at NTA	Quantity, Description, and situation of land		Owners or Reputed Owners	Lessees or Reputed Lessees	Occupiers
1032(3).1c (cont'd)	Area (Ha): Area (m2): Description: County: Address:	0.03065 306.5 Commercial Dublin Embankment off Greenhills Road, part of Industrial Estate and Chadwicks, Tallaght, Dublin 24			The Owner/Occupier, T.C. Matthews Carpets, The Wool Centre, Greenhills Industrial Estate, Greenhills Road, Dublin, D12YT32
1033(1).1c	Area (Ha): Area (m2): Description: County: Address:	0.02972 297.2 Commercial Dublin Embankment off Greenhills Road, part of Industrial Estate and Chadwicks, Tallaght, Dublin 24	The Estate of Agnes Byrne, c/o Niall Byrne and Co., 13 Pembroke Street Upper, Dublin 2, D02YW25	None	Owner(s)
1034(1).1c	Area (Ha): Area (m2): Description: County: Address:	0.01898 189.8 Commercial Dublin B & G Quality Home Products, Wilkins House, Greenhills Industrial Estate, Greenhills Road, Walkinstown, Dublin 12	Walkinstown Estates Ltd. (Dissolved Company), c/o Minister for Public Expenditure and Reform, c/o Nelius Lynch/Philip Byrne, Office of Public Works, Jonathan Swift Street, Trim, Co. Meath C15 NX36	B&G Ltd., Units E & F, Greenhills Industrial Estate, Walkinstown, Dublin 12	Electricity Supply Board, ESB Head Office, 27 Fitzwilliam Street Lower, Dublin 2, D02KT92

SCHEDULE
PART I
Lands Being Permanently Acquired

Land other than land consisting of a house or houses unfit for human habitation and not capable of being rendered fit for human habitation at reasonable expense

Number on map deposited at NTA	Quantity, Description, and situation of land		Owners or Reputed Owners	Lessees or Reputed Lessees	Occupiers
1034(1).1c (cont'd)	Area (Ha): Area (m2): Description: County: Address:	0.01898 189.8 Commercial Dublin B & G Quality Home Products, Wilkins House, Greenhills Industrial Estate, Greenhills Road, Walkinstown, Dublin 12			South Dublin County Council, County Hall, Tallaght, Dublin 24, D24A3XC
1035(1).1c	Area (Ha): Area (m2): Description: County: Address:	0.01480 148.0 Commercial Dublin Plot and entrance at Mulcahy Keane Industrial Estate, Greenhills Road, Walkinstown, Dublin 12	Mulcahy Keane Holdings Limited, Tory Eglington Terrace, Dundrum, Dublin 14, D14 A2A4 Mulcahy Technical Services Ltd., Unit 8, Mulcahy Keane Estate, Greenhills Road, Walkinstown, Dublin 12, D12 Y276	None	Electricity Supply Board, ESB Head Office, 27 Fitzwilliam Street Lower, Dublin 2, D02KT92 South Dublin County Council, County Hall, Tallaght, Dublin 24, D24A3XC

**SCHEDULE
PART I
Lands Being Permanently Acquired**

Land other than land consisting of a house or houses unfit for human habitation and not capable of being rendered fit for human habitation at reasonable expense

Number on map deposited at NTA	Quantity, Description, and situation of land		Owners or Reputed Owners	Lessees or Reputed Lessees	Occupiers
1035(1).1c (cont'd)	Area (Ha): Area (m2): Description: County: Address:	0.01480 148.0 Commercial Dublin Plot and entrance at Mulcahy Keane Industrial Estate, Greenhills Road, Walkinstown, Dublin 12			The Owner/Occupier, Partsforgars, Cherrytree House, Mulcahy Keane Industrial Estate, Greenhills Road, Dublin D12P792 Walkinstown Estates Ltd. (Dissolved Company), c/o Minister for Public Expenditure and Reform, c/o Nelius Lynch/Philip Byrne, Office of Public Works, Jonathan Swift Street, Trim, Co. Meath C15 NX36
1036(1).1e	Area (Ha): Area (m2): Description: County: Address:	0.01044 104.4 Private Landings Dublin 21 Greenhills Road, Walkinstown, Dublin 12, D12 H2KE	The Personal Representatives of Patrick Byrne, deceased., c/o Colette O'Connor, 14A Ailesbury Court, Donnybrook, Dublin 4	None	Hui Ping Lin, 21 Greenhills Road, Walkinstown, Dublin 12, D12 H2KE

SCHEDULE
PART I
Lands Being Permanently Acquired

Land other than land consisting of a house or houses unfit for human habitation and not capable of being rendered fit for human habitation at reasonable expense

Number on map deposited at NTA	Quantity, Description, and situation of land		Owners or Reputed Owners	Lessees or Reputed Lessees	Occupiers
1036(1).1e (cont'd)	Area (Ha): Area (m2): Description: County: Address:	0.01044 104.4 Private Landings Dublin 21 Greenhills Road, Walkinstown, Dublin 12, D12 H2KE	The Personal Representatives of Patrick Byrne, deceased., c/o Imelda Byrne, 19 Templeroan Green, Knocklyon, Dublin 16, D16X0C5 The Personal Representatives of Patrick Byrne, deceased., c/o Muriel Dean, 3 Hermitage Grove, Rathfarnham, Dublin 16, D16 A702		South Dublin County Council, County Hall, Tallaght, Dublin 24, D24A3XC
1037(1).1e	Area (Ha): Area (m2): Description: County: Address:	0.00715 71.5 Private Landings Dublin Landing outside 19 Greenhills Road, Walkinstown, Dublin 12	The Personal Representatives of Patrick Byrne, deceased., c/o Colette O'Connor, 14A Ailesbury Court, Donnybrook, Dublin 4	None	Mr. Barry Lyons, Barry Lyons Solicitors, Crescent Hall, Mount Street Crescent, Dublin 2, D02YF20

SCHEDULE
PART I
Lands Being Permanently Acquired

Land other than land consisting of a house or houses unfit for human habitation and not capable of being rendered fit for human habitation at reasonable expense

Number on map deposited at NTA	Quantity, Description, and situation of land		Owners or Reputed Owners	Lessees or Reputed Lessees	Occupiers
1037(1).1e (cont'd)	Area (Ha): Area (m2): Description: County: Address:	0.00715 71.5 Private Landings Dublin Landing outside 19 Greenhills Road, Walkinstown, Dublin 12	The Personal Representatives of Patrick Byrne, deceased., c/o Imelda Byrne, 19 Templeroan Green, Knocklyon, Dublin 16, D16X0C5 The Personal Representatives of Patrick Byrne, deceased., c/o Muriel Dean, 3 Hermitage Grove, Rathfarnham, Dublin 16, D16 A702		Mr. Graham Kenny, Kenny Estates, 57 Fitzwilliam Square, Dublin 2, D02CP02 Ping Shi, 19 Greenhills Road, Walkinstown, Dublin 12 South Dublin County Council, County Hall, Tallaght, Dublin 24, D24A3XC

SCHEDULE
PART I
Lands Being Permanently Acquired

Land other than land consisting of a house or houses unfit for human habitation and not capable of being rendered fit for human habitation at reasonable expense

Number on map deposited at NTA	Quantity, Description, and situation of land		Owners or Reputed Owners	Lessees or Reputed Lessees	Occupiers
1037(1).1e (cont'd)	Area (Ha): Area (m2): Description: County: Address:	0.00715 71.5 Private Landings Dublin Landing outside 19 Greenhills Road, Walkinstown, Dublin 12			Xiao Dong Ke, 19 Greenhills Road, Walkinstown, Dublin 12
1038(1).1e	Area (Ha): Area (m2): Description: County: Address:	0.00649 64.9 Private Landings Dublin Landing outside 17 Greenhills Road, Walkinstown, Dublin 12	The Personal Representatives of Patrick Byrne, deceased., c/o Colette O'Connor, 14A Ailesbury Court, Donnybrook, Dublin 4 The Personal Representatives of Patrick Byrne, deceased., c/o Imelda Byrne, 19 Templeroan Green, Knocklyon, Dublin 16, D16X0C5	None	Mr. Barry Lyons, Barry Lyons Solicitors, Crescent Hall, Mount Street Crescent, Dublin 2, D02YF20 Mr. Graham Kenny, Kenny Estates, 57 Fitzwilliam Square, Dublin 2, D02CP02

SCHEDULE
PART I
Lands Being Permanently Acquired

Land other than land consisting of a house or houses unfit for human habitation and not capable of being rendered fit for human habitation at reasonable expense

Number on map deposited at NTA	Quantity, Description, and situation of land		Owners or Reputed Owners	Lessees or Reputed Lessees	Occupiers
1038(1).1e (cont'd)	Area (Ha): Area (m2): Description: County: Address:	0.00649 64.9 Private Landings Dublin Landing outside 17 Greenhills Road, Walkinstown, Dublin 12	The Personal Representatives of Patrick Byrne, deceased., c/o Muriel Dean, 3 Hermitage Grove, Rathfarnham, Dublin 16, D16 A702		Mr. Trevor O'Connor, 17 Greenhills Road, Walkinstown, Dublin 12 Ms. Lynda McCann, 17 Greenhills Road, Walkinstown, Dublin 12 South Dublin County Council, County Hall, Tallaght, Dublin 24, D24A3XC

**SCHEDULE
PART I
Lands Being Permanently Acquired**

Land other than land consisting of a house or houses unfit for human habitation and not capable of being rendered fit for human habitation at reasonable expense

Number on map deposited at NTA	Quantity, Description, and situation of land		Owners or Reputed Owners	Lessees or Reputed Lessees	Occupiers
1039(1).1e	Area (Ha): Area (m2): Description: County: Address:	0.00657 65.7 Private Landings Dublin Landing outside 15 Greenhills Road, Walkinstown, Dublin 12	<p>The Personal Representatives of Patrick Byrne, deceased., c/o Colette O'Connor, 14A Ailesbury Court, Donnybrook, Dublin 4</p> <p>The Personal Representatives of Patrick Byrne, deceased., c/o Imelda Byrne, 19 Templeroan Green, Knocklyon, Dublin 16, D16X0C5</p> <p>The Personal Representatives of Patrick Byrne, deceased., c/o Muriel Dean, 3 Hermitage Grove, Rathfarnham, Dublin 16, D16 A702</p>	None	<p>Owner(s)</p> <p>Mr. David Battye, Glenstown House, Glenstown, Clonea Power, Carrick-on-suir, Waterford, E32ET82</p> <p>Ms. Deirdre Battye, Glenstown House, Glenstown, Clonea Power, Carrick-on-suir, Waterford, E32ET82</p>

**SCHEDULE
PART I
Lands Being Permanently Acquired**

Land other than land consisting of a house or houses unfit for human habitation and not capable of being rendered fit for human habitation at reasonable expense

Number on map deposited at NTA	Quantity, Description, and situation of land		Owners or Reputed Owners	Lessees or Reputed Lessees	Occupiers
1039(1).1e (cont'd)	Area (Ha): Area (m2): Description: County: Address:	0.00657 65.7 Private Landings Dublin Landing outside 15 Greenhills Road, Walkinstown, Dublin 12			Owner/ Occupier, 15 Greenhills Road, Walkinstown, Dublin 12, D12R7N8 South Dublin County Council, County Hall, Tallaght, Dublin 24, D24A3XC
1040(1).1c	Area (Ha): Area (m2): Description: County: Address:	0.00156 15.6 Commercial Dublin Car park outside Café on Greenhills Road, Walkinstown, Dublin 12	Herbert Holdings Limited, Smiths Building Supplies, Greenhills Road, Walkinstown, Dublin 12, D12NXV7	None	Owner(s)

**SCHEDULE
PART I
Lands Being Permanently Acquired**

Land other than land consisting of a house or houses unfit for human habitation and not capable of being rendered fit for human habitation at reasonable expense

Number on map deposited at NTA	Quantity, Description, and situation of land		Owners or Reputed Owners	Lessees or Reputed Lessees	Occupiers
1040(1).1c (cont'd)	Area (Ha): Area (m2): Description: County: Address:	0.00156 15.6 Commercial Dublin Car park outside Café on Greenhills Road, Walkinstown, Dublin 12			Fuller's Café Deli, Greenhills Road, Dublin 12, D12DR7W Prestige 24-7, Greenhills Road, Dublin 12, D12DR7W SBS Holdings Limited, 2 Bath Place, Blackrock, Co. Dublin, A94NW88

SCHEDULE
PART I
Lands Being Permanently Acquired

Land other than land consisting of a house or houses unfit for human habitation and not capable of being rendered fit for human habitation at reasonable expense

Number on map deposited at NTA	Quantity, Description, and situation of land		Owners or Reputed Owners	Lessees or Reputed Lessees	Occupiers
1040(1).1c (cont'd)	Area (Ha): Area (m2): Description: County: Address:	0.00156 15.6 Commercial Dublin Car park outside Café on Greenhills Road, Walkinstown, Dublin 12			Walkinstown Auto Services, Greenhills Road, Dublin 12, D12DR7W
1041(1).1c	Area (Ha): Area (m2): Description: County: Address:	0.00030 3.0 Commercial Dublin Plot of ground off Greenhills Road near Ballymount Court Business Centre, Tallaght, Dublin 24	Herbert Holdings Limited, Smiths Building Supplies, Greenhills Road, Walkinstown, Dublin 12, D12NXV7 SBS Holdings Limited, 2 Bath Place, Blackrock, Co. Dublin, A94NW88	None	Electricity Supply Board, ESB Head Office, 27 Fitzwilliam Street Lower, Dublin 2, D02KT92 Herbert Holdings Limited, Smiths Building Supplies, Greenhills Road, Walkinstown, Dublin 12, D12NXV7

**SCHEDULE
PART I
Lands Being Permanently Acquired**

Land other than land consisting of a house or houses unfit for human habitation and not capable of being rendered fit for human habitation at reasonable expense

Number on map deposited at NTA	Quantity, Description, and situation of land		Owners or Reputed Owners	Lessees or Reputed Lessees	Occupiers
1041(1).1c (cont'd)	Area (Ha): Area (m2): Description: County: Address:	0.00030 3.0 Commercial Dublin Plot of ground off Greenhills Road near Ballymount Court Business Centre, Tallaght, Dublin 24	South Dublin County Council, County Hall, Tallaght, Dublin 24, D24A3XC		Interlink Ireland Limited, Athlone Business Park, Dublin Road, Athlone, Co. Westmeath K Hybrid Battery Repair Service, Greenhills Road, Dublin 12, D12NP98 MBG Distribution Limited, T/A German Auto Components, 13 Canonbrook Park, Lucan, Co. Dublin, K78C4H9

**SCHEDULE
PART I
Lands Being Permanently Acquired**

Land other than land consisting of a house or houses unfit for human habitation and not capable of being rendered fit for human habitation at reasonable expense

Number on map deposited at NTA	Quantity, Description, and situation of land		Owners or Reputed Owners	Lessees or Reputed Lessees	Occupiers
1041(1).1c (cont'd)	Area (Ha): Area (m2): Description: County: Address:	0.00030 3.0 Commercial Dublin Plot of ground off Greenhills Road near Ballymount Court Business Centre, Tallaght, Dublin 24			South Dublin County Council, County Hall, Tallaght, Dublin 24, D24A3XC The Occupier, Greenhills Road, Dublin 12, D12DX80
1042(1).1a	Area (Ha): Area (m2): Description: County: Address:	0.01349 134.9 Access Road Dublin Access Road to Greenhills Industrial Estate, Dublin 12	Mr. Niall Byrne, 13 Upper Pembroke Street, Dublin 2, D02 YW25	None	Owner(s)

SCHEDULE
PART I
Lands Being Permanently Acquired

Land other than land consisting of a house or houses unfit for human habitation and not capable of being rendered fit for human habitation at reasonable expense

Number on map deposited at NTA	Quantity, Description, and situation of land		Owners or Reputed Owners	Lessees or Reputed Lessees	Occupiers
1042(1).1a (cont'd)	Area (Ha): Area (m2): Description: County: Address:	0.01349 134.9 Access Road Dublin Access Road to Greenhills Industrial Estate, Dublin 12	Ms. Mona O'Leary, 183 Howth Road, Dublin 3, D03 Y1K7 Mulcahy Keane Holdings Limited, Tory Eglington Terrace, Dundrum, Dublin 14, D14 A2A4 The Estate of Agnes Byrne, c/o Niall Byrne and Co., 13 Pembroke Street Upper, Dublin 2, D02YW25		

**SCHEDULE
PART I
Lands Being Permanently Acquired**

Land other than land consisting of a house or houses unfit for human habitation and not capable of being rendered fit for human habitation at reasonable expense

Number on map deposited at NTA	Quantity, Description, and situation of land		Owners or Reputed Owners	Lessees or Reputed Lessees	Occupiers
1044(1).1e	Area (Ha): Area (m2): Description: County: Address:	0.00604 60.4 Private Landings Dublin Paved area to front of Ulster Bank, 10/12 Greenhills Road, Dublin 12, D12T296	South Dublin County Council, County Hall, Tallaght, Dublin 24, D24A3XC Ulster Bank Ireland DAC, Ulster Bank Head Office, Block B, Central Park, Leopardstown, Dublin 18, D18 N153	None	Owner(s)
1045(1).1e	Area (Ha): Area (m2): Description: County: Address:	0.00516 51.6 Private Landings Dublin Landing outside 11A Greenhills Road, Walkinstown, Dublin 12	The Personal Representatives of Patrick Byrne, deceased., c/o Colette O'Connor, 14A Ailesbury Court, Donnybrook, Dublin 4	None	Owner(s)

SCHEDULE
PART I
Lands Being Permanently Acquired

Land other than land consisting of a house or houses unfit for human habitation and not capable of being rendered fit for human habitation at reasonable expense

Number on map deposited at NTA	Quantity, Description, and situation of land		Owners or Reputed Owners	Lessees or Reputed Lessees	Occupiers
1045(1).1e (cont'd)	Area (Ha): Area (m2): Description: County: Address:	0.00516 51.6 Private Landings Dublin Landing outside 11A Greenhills Road, Walkinstown, Dublin 12	The Personal Representatives of Patrick Byrne, deceased., c/o Imelda Byrne, 19 Templeroan Green, Knocklyon, Dublin 16, D16X0C5 The Personal Representatives of Patrick Byrne, deceased., c/o Muriel Dean, 3 Hermitage Grove, Rathfarnham, Dublin 16, D16 A702		Mr. Brendan Brogan, 11A Greenhills Road, Walkinstown, Dublin 12, D12 DK00 South Dublin County Council, County Hall, Tallaght, Dublin 24, D24A3XC
1046(1).1e	Area (Ha): Area (m2): Description: County: Address:	0.00466 46.6 Private Landings Dublin Landing outside 11 Greenhills Road, Walkinstown, Dublin 12	The Personal Representatives of Patrick Byrne, deceased., c/o Colette O'Connor, 14A Ailesbury Court, Donnybrook, Dublin 4	None	Owner(s)

**SCHEDULE
PART I
Lands Being Permanently Acquired**

Land other than land consisting of a house or houses unfit for human habitation and not capable of being rendered fit for human habitation at reasonable expense

Number on map deposited at NTA	Quantity, Description, and situation of land		Owners or Reputed Owners	Lessees or Reputed Lessees	Occupiers
1046(1).1e (cont'd)	Area (Ha): Area (m2): Description: County: Address:	0.00466 46.6 Private Landings Dublin Landing outside 11 Greenhills Road, Walkinstown, Dublin 12	The Personal Representatives of Patrick Byrne, deceased., c/o Imelda Byrne, 19 Templeroan Green, Knocklyon, Dublin 16, D16X0C5 The Personal Representatives of Patrick Byrne, deceased., c/o Muriel Dean, 3 Hermitage Grove, Rathfarnham, Dublin 16, D16 A702		Miss. Tara Ward Redmond, 11 Greenhills Road, Walkinstown, Dublin 12, D12 XP26 Mr. Eoin Redmond, 11 Greenhills Road, Walkinstown, Dublin 12, D12 XP26 South Dublin County Council, County Hall, Tallaght, Dublin 24, D24A3XC

**SCHEDULE
PART I
Lands Being Permanently Acquired**

Land other than land consisting of a house or houses unfit for human habitation and not capable of being rendered fit for human habitation at reasonable expense

Number on map deposited at NTA	Quantity, Description, and situation of land		Owners or Reputed Owners	Lessees or Reputed Lessees	Occupiers
1048(1).1e (cont'd)	Area (Ha): Area (m2): Description: County: Address:	0.00430 43.0 Private Landings Dublin Landing outside 7 Greenhills Road, Walkinstown, Dublin 12			Mr. Graham Kenny, Kenny Estates, 57 Fitzwilliam Square, Dublin 2, D02CP02 South Dublin County Council, County Hall, Tallaght, Dublin 24, D24A3XC
1049(1).1e	Area (Ha): Area (m2): Description: County: Address:	0.00419 41.9 Private Landings Dublin Landing outside 5 Greenhills Road, Walkinstown, Dublin 12	The Personal Representatives of Patrick Byrne, deceased., c/o Colette O'Connor, 14A Ailesbury Court, Donnybrook, Dublin 4	None	Owner(s)

SCHEDULE
PART I
Lands Being Permanently Acquired

Land other than land consisting of a house or houses unfit for human habitation and not capable of being rendered fit for human habitation at reasonable expense

Number on map deposited at NTA	Quantity, Description, and situation of land		Owners or Reputed Owners	Lessees or Reputed Lessees	Occupiers
1049(1).1e (cont'd)	Area (Ha): Area (m2): Description: County: Address:	0.00419 41.9 Private Landings Dublin Landing outside 5 Greenhills Road, Walkinstown, Dublin 12	The Personal Representatives of Patrick Byrne, deceased., c/o Imelda Byrne, 19 Templeroan Green, Knocklyon, Dublin 16, D16X0C5 The Personal Representatives of Patrick Byrne, deceased., c/o Muriel Dean, 3 Hermitage Grove, Rathfarnham, Dublin 16, D16 A702		Miss. Pamela Kiernan, 5 Greenhills Road, Walkinstown, Dublin 12, D12 E4W6 Mr. Dave Malone, 5 Greenhills Road, Dublin 12, D12E4W6 South Dublin County Council, County Hall, Tallaght, Dublin 24, D24A3XC

SCHEDULE
PART I
Lands Being Permanently Acquired

Land other than land consisting of a house or houses unfit for human habitation and not capable of being rendered fit for human habitation at reasonable expense

Number on map deposited at NTA	Quantity, Description, and situation of land		Owners or Reputed Owners	Lessees or Reputed Lessees	Occupiers
1050(1).1e (cont'd)	Area (Ha): Area (m2): Description: County: Address:	0.00338 33.8 Private Landings Dublin Landing outside 3 Greenhills Road, Walkinstown, Dublin 12, D12 T3F8			South Dublin County Council, County Hall, Tallaght, Dublin 24, D24A3XC
1051(1).1c	Area (Ha): Area (m2): Description: County: Address:	0.03683 368.3 Commercial Dublin Plot at Walkinstown Roundabout, junction of Greenhills Road and St. Peter's Road, Dublin 12	Dublin City Council, Civic Offices, Wood Quay, Dublin 8, D08 RF3F Fairfield Inns Ltd., 66 Phibsboro Road, Dublin 7, D07P592	None	Owner(s) Deanos Wood Fired Pizza, The Cherry Tree, 1 Walkinstown Cross, Dublin 12, D12EY19

SCHEDULE
PART I
Lands Being Permanently Acquired

Land other than land consisting of a house or houses unfit for human habitation and not capable of being rendered fit for human habitation at reasonable expense

Number on map deposited at NTA	Quantity, Description, and situation of land		Owners or Reputed Owners	Lessees or Reputed Lessees	Occupiers
1051(1).1c (cont'd)	Area (Ha): Area (m2): Description: County: Address:	0.03683 368.3 Commercial Dublin Plot at Walkinstown Roundabout, junction of Greenhills Road and St. Peter's Road, Dublin 12	<p>South Dublin County Council, County Hall, Tallaght, Dublin 24, D24A3XC</p> <p>The Personal Representatives of Patrick Byrne, deceased., c/o Colette O'Connor, 14A Ailesbury Court, Donnybrook, Dublin 4</p> <p>The Personal Representatives of Patrick Byrne, deceased., c/o Imelda Byrne, 19 Templeroan Green, Knocklyon, Dublin 16, D16X0C5</p>		<p>Dublin City Council, Civic Offices, Wood Quay, Dublin 8, D08 RF3F</p> <p>J's Sweet and Savoury Treats, The Cherry Tree, 1 Walkinstown Cross, Dublin 12, D12EY19</p> <p>Musgrave Limited, Musgrave House, Ballycurreen, Airport Road, Cork, T12 TN99</p>

SCHEDULE
PART I
Lands Being Permanently Acquired

Land other than land consisting of a house or houses unfit for human habitation and not capable of being rendered fit for human habitation at reasonable expense

Number on map deposited at NTA	Quantity, Description, and situation of land		Owners or Reputed Owners	Lessees or Reputed Lessees	Occupiers
1051(1).1c (cont'd)	Area (Ha): Area (m2): Description: County: Address:	0.03683 368.3 Commercial Dublin Plot at Walkinstown Roundabout, junction of Greenhills Road and St. Peter's Road, Dublin 12	The Personal Representatives of Patrick Byrne, deceased., c/o Muriel Dean, 3 Hermitage Grove, Rathfarnham, Dublin 16, D16 A702		Passion For Pizza, 1A Greenhills Road, Dublin 12, D12YN67 Roundabout Chinese Takeaway, 1 Greenhills Road, Dublin 12, D12A0P0 Sean P. Corrigan & Co., 1 Greenhills Road, Dublin 12, D12A0P0

**SCHEDULE
PART I
Lands Being Permanently Acquired**

Land other than land consisting of a house or houses unfit for human habitation and not capable of being rendered fit for human habitation at reasonable expense

Number on map deposited at NTA	Quantity, Description, and situation of land		Owners or Reputed Owners	Lessees or Reputed Lessees	Occupiers
1051(1).1c (cont'd)	Area (Ha): Area (m2): Description: County: Address:	0.03683 368.3 Commercial Dublin Plot at Walkinstown Roundabout, junction of Greenhills Road and St. Peter's Road, Dublin 12			South Dublin County Council, County Hall, Tallaght, Dublin 24, D24A3XC Spar, 2 Walkinstown Cross, Dublin 12, D12A995 The Cherry Tree, 1 Walkinstown Cross, Dublin 12, D12EY19

**SCHEDULE
PART I
Lands Being Permanently Acquired**

Land other than land consisting of a house or houses unfit for human habitation and not capable of being rendered fit for human habitation at reasonable expense

Number on map deposited at NTA	Quantity, Description, and situation of land		Owners or Reputed Owners	Lessees or Reputed Lessees	Occupiers
1052(1).1c (cont'd)	Area (Ha): Area (m2): Description: County: Address:	0.04090 409.0 Commercial Dublin Cherry Tree Car Park, St. Peter's Road, Dublin 12			South Dublin County Council, County Hall, Tallaght, Dublin 24, D24A3XC
1053(1).1e	Area (Ha): Area (m2): Description: County: Address:	0.00427 42.7 Private Landings Dublin Pavement to front of Boyle Sports, 8 Greenhills Road, Dublin 12, D12KF57	Boylesports, Finnabair Industrial Estate, Dundalk, Co. Louth, A91HF99 South Dublin County Council, County Hall, Tallaght, Dublin 24, D24A3XC	None	The Owner/Occupier, Boylesports, 8 Greenhills Road, Dublin 12, D12kf57, Dublin, D12KF57

**SCHEDULE
PART I
Lands Being Permanently Acquired**

Land other than land consisting of a house or houses unfit for human habitation and not capable of being rendered fit for human habitation at reasonable expense

Number on map deposited at NTA	Quantity, Description, and situation of land		Owners or Reputed Owners	Lessees or Reputed Lessees	Occupiers
1053(2).1e	Area (Ha): Area (m2): Description: County: Address:	0.00469 46.9 Private Landings Dublin Pavement to front of Boyle Sports, 6 Greenhills Road, Dublin 12, D12F544	Boylesports, Finnabair Industrial Estate, Dundalk, Co. Louth, A91HF99 South Dublin County Council, County Hall, Tallaght, Dublin 24, D24A3XC	None	The Owner/Occupier, Boylesports, 8 Greenhills Road, Dublin 12, D12kf57, Dublin, D12KF57
1054(1).1e	Area (Ha): Area (m2): Description: County: Address:	0.01808 180.8 Private Landings Dublin Pavement to front of John's Cafe/takeaway, 2 Greenhills Road, Dublin 12	Bagnall Molloy & Company, c/o Sean Bagnall, Ellenborough House, Dublin Road, Naas, Kildare, W91KPN5	None	Owner(s)

SCHEDULE
PART I
Lands Being Permanently Acquired

Land other than land consisting of a house or houses unfit for human habitation and not capable of being rendered fit for human habitation at reasonable expense

Number on map deposited at NTA	Quantity, Description, and situation of land		Owners or Reputed Owners	Lessees or Reputed Lessees	Occupiers
1054(1).1e (cont'd)	Area (Ha): Area (m2): Description: County: Address:	0.01808 180.8 Private Landings Dublin Pavement to front of John's Cafe/takeaway, 2 Greenhills Road, Dublin 12	John's Cafe, 2 Greenhills Road, Dublin 12, D12 V066 John's Take Away Foods, Greenhills Road, Dublin 12, Dublin 12, D12V066 South Dublin County Council, County Hall, Tallaght, Dublin 24, D24A3XC		Dermot James Barber Shop, 2 Greenhills Road, Dublin 12, D12N63H Dermot James Ladies Hair Stylist, 2 Greenhills Road, Dublin 12, D12N63H

SCHEDULE
PART I
Lands Being Permanently Acquired

Land other than land consisting of a house or houses unfit for human habitation and not capable of being rendered fit for human habitation at reasonable expense

Number on map deposited at NTA	Quantity, Description, and situation of land		Owners or Reputed Owners	Lessees or Reputed Lessees	Occupiers
1055(1).1e	Area (Ha): Area (m2): Description: County: Address:	0.00222 22.2 Private Landings Dublin Plot outside 1A, Ballymount Road Lower, Walkinstown, Dublin 12	Dublin City Council, Civic Offices, Wood Quay, Dublin 8, D08 RF3F South Dublin County Council, County Hall, Tallaght, Dublin 24, D24A3XC	Yu Jian Dong, 1A Ballymount Road Lower, Walkinstown, Dublin 12	Owner(s) Colin Cuisine Limited, 1 Ballymount Road Lower, Dublin 12, D12DV79 Hillbillies, 1A Ballymount Road Lower, Dublin 12, D12PC56

**SCHEDULE
PART I
Lands Being Permanently Acquired**

Land other than land consisting of a house or houses unfit for human habitation and not capable of being rendered fit for human habitation at reasonable expense

Number on map deposited at NTA	Quantity, Description, and situation of land		Owners or Reputed Owners	Lessees or Reputed Lessees	Occupiers
1056(1).1e	Area (Ha): Area (m2): Description: County: Address:	0.00255 25.5 Private Landings Dublin Pavement in front of laneway between 8 & 10 Greenhills Road, Dublin 12	Boylesports, Finnabair Industrial Estate, Dundalk, Co. Louth, A91HF99 South Dublin County Council, County Hall, Tallaght, Dublin 24, D24A3XC	None	Yu Jian Dong, 1A Ballymount Road Lower, Walkinstown, Dublin 12
1057(1).1i	Area (Ha): Area (m2): Description: County: Address:	0.26061 2606.1 Community Dublin Plot between Calmount Road and Greenhills Road, Tallaght, Dublin 24	SBS Holdings Limited, 2 Bath Place, Blackrock, Co. Dublin, A94NW88	None	Owner(s)

SCHEDULE
PART I
Lands Being Permanently Acquired

Land other than land consisting of a house or houses unfit for human habitation and not capable of being rendered fit for human habitation at reasonable expense

Number on map deposited at NTA	Quantity, Description, and situation of land		Owners or Reputed Owners	Lessees or Reputed Lessees	Occupiers
1057(1).1i (cont'd)	Area (Ha): Area (m2): Description: County: Address:	0.26061 2606.1 Community Dublin Plot between Calmount Road and Greenhills Road, Tallaght, Dublin 24	South Dublin County Council, County Hall, Tallaght, Dublin 24, D24A3XC		
1058(1).1c	Area (Ha): Area (m2): Description: County: Address:	0.72244 7224.4 Commercial Dublin Plot of ground off Greenhills Road near Ballymount Court Business Centre, Tallaght, Dublin 24	Herbert Holdings Limited, Smiths Building Supplies, Greenhills Road, Walkinstown, Dublin 12, D12NXV7 SBS Holdings Limited, 2 Bath Place, Blackrock, Co. Dublin, A94NW88	None	Electricity Supply Board, ESB Head Office, 27 Fitzwilliam Street Lower, Dublin 2, D02KT92 Herbert Holdings Limited, Smiths Building Supplies, Greenhills Road, Walkinstown, Dublin 12, D12NXV7

**SCHEDULE
PART I
Lands Being Permanently Acquired**

Land other than land consisting of a house or houses unfit for human habitation and not capable of being rendered fit for human habitation at reasonable expense

Number on map deposited at NTA	Quantity, Description, and situation of land		Owners or Reputed Owners	Lessees or Reputed Lessees	Occupiers
1058(1).1c (cont'd)	Area (Ha): Area (m2): Description: County: Address:	0.72244 7224.4 Commercial Dublin Plot of ground off Greenhills Road near Ballymount Court Business Centre, Tallaght, Dublin 24	South Dublin County Council, County Hall, Tallaght, Dublin 24, D24A3XC		Interlink Ireland Limited, Athlone Business Park, Dublin Road, Athlone, Co. Westmeath K Hybrid Battery Repair Service, Greenhills Road, Dublin 12, D12NP98 MBG Distribution Limited, T/A German Auto Components, 13 Canonbrook Park, Lucan, Co. Dublin, K78C4H9

**SCHEDULE
PART I
Lands Being Permanently Acquired**

Land other than land consisting of a house or houses unfit for human habitation and not capable of being rendered fit for human habitation at reasonable expense

Number on map deposited at NTA	Quantity, Description, and situation of land		Owners or Reputed Owners	Lessees or Reputed Lessees	Occupiers
1058(1).1c (cont'd)	Area (Ha): Area (m2): Description: County: Address:	0.72244 7224.4 Commercial Dublin Plot of ground off Greenhills Road near Ballymount Court Business Centre, Tallaght, Dublin 24			SBS Holdings Limited, 2 Bath Place, Blackrock, Co. Dublin, A94NW88 South Dublin County Council, County Hall, Tallaght, Dublin 24, D24A3XC The Occupier, Greenhills Road, Dublin 12, D12DX80

**SCHEDULE
PART I
Lands Being Permanently Acquired**

Land other than land consisting of a house or houses unfit for human habitation and not capable of being rendered fit for human habitation at reasonable expense

Number on map deposited at NTA	Quantity, Description, and situation of land		Owners or Reputed Owners	Lessees or Reputed Lessees	Occupiers
1059(1).1a	Area (Ha): Area (m2): Description: County: Address:	0.12465 1246.5 Access Road Dublin Calmount Road, Dublin 12	South Dublin County Council, County Hall, Tallaght, Dublin 24, D24A3XC	The Rehab Group, Unit 10D, Beckett Way, Parkwest Business Park, Dublin 12, D12 K276	Owner(s) Calmount Holding Limited, 31-32 Greenmount Office Park, Harold's Cross Bridge, Dublin 6W
1062(1).1d	Area (Ha): Area (m2): Description: County: Address:	0.00164 16.4 House Garden Dublin 118 Walkinstown Road, Dublin 12, D12 K5N7	Mr. Thomas James Raphael Ryan, Formerly of Arthur O'Hagan Solicitors, c/o Mason Hayes & Curran, South Bank House, Barrow Street, Dublin 4 D04TR29	Mr. James Francis Stewart, 118 Walkinstown Road, Dublin 12, D12 K5N7	Lessee(s)

**SCHEDULE
PART I
Lands Being Permanently Acquired**

Land other than land consisting of a house or houses unfit for human habitation and not capable of being rendered fit for human habitation at reasonable expense

Number on map deposited at NTA	Quantity, Description, and situation of land		Owners or Reputed Owners	Lessees or Reputed Lessees	Occupiers
1063(1).1d	Area (Ha): Area (m2): Description: County: Address:	0.00158 15.8 House Garden Dublin 116 Walkinstown Road, Dublin 12, D12 N8F8	Mr. Thomas James Raphael Ryan, Formerly of Arthur O'Hagan Solicitors, c/o Mason Hayes & Curran, South Bank House, Barrow Street, Dublin 4 D04TR29	Mr. Gerard Stevenson, 116 Walkinstown Road, Dublin 12, D12 N8F8	Lessee(s)
1064(1).1d	Area (Ha): Area (m2): Description: County: Address:	0.00247 24.7 House Garden Dublin 114 Walkinstown Road. Dublin 12, D12 W4C9	Jun Wang, 114 Walkinstown Road, Dublin 12, D12 W4C9	None	Owner(s)
1065(1).1d	Area (Ha): Area (m2): Description: County: Address:	0.00227 22.7 House Garden Dublin 112 Walkinstown Road, Dublin 12, D12 K8Y0	Strand Developments Limited (Dissolved Company), c/o The Minister for Public Expenditure and Reform/Nelius Lynch/Philip Byrne, Office of Public Works, Jonathan Swift Street, Trim Co.Meath C15 NX36	Miss. Anne Gallagher, 112 Walkinstown Road, Dublin 12, D12K8Y0	Lessee(s)

SCHEDULE
PART I
Lands Being Permanently Acquired

Land other than land consisting of a house or houses unfit for human habitation and not capable of being rendered fit for human habitation at reasonable expense

Number on map deposited at NTA	Quantity, Description, and situation of land		Owners or Reputed Owners	Lessees or Reputed Lessees	Occupiers
1065(1).1d (cont'd)	Area (Ha): Area (m2): Description: County: Address:	0.00227 22.7 House Garden Dublin 112 Walkinstown Road, Dublin 12, D12 K8Y0		Mr. Francis Gallagher, 112 Walkinstown Road, Dublin 12, D12 K8Y0	
1066(1).1d	Area (Ha): Area (m2): Description: County: Address:	0.00145 14.5 House Garden Dublin 110 Walkinstown Road, Dublin 12, D12 H3C1	Mr. Joseph Farrelly, 8 Peacockstown Estate, Dublin 15, D15RK50 Ms. Carmel Farrelly, 8 Peacockstown Estate, Dublin 15, D15RK50	None	Owner(s)

SCHEDULE
PART I
Lands Being Permanently Acquired

Land other than land consisting of a house or houses unfit for human habitation and not capable of being rendered fit for human habitation at reasonable expense

Number on map deposited at NTA	Quantity, Description, and situation of land		Owners or Reputed Owners	Lessees or Reputed Lessees	Occupiers
1066(1).1d (cont'd)	Area (Ha): Area (m2): Description: County: Address:	0.00145 14.5 House Garden Dublin 110 Walkinstown Road, Dublin 12, D12 H3C1	Strand Developments Limited (Dissolved Company), c/o The Minister for Public Expenditure and Reform/Nelius Lynch/Philip Byrne, Office of Public Works, Jonathan Swift Street, Trim Co.Meath C15 NX36		
1067(1).1d	Area (Ha): Area (m2): Description: County: Address:	0.00133 13.3 House Garden Dublin 108 Walkinstown Road, Dublin 12, D12 F8X9	Strand Developments Limited (Dissolved Company), c/o The Minister for Public Expenditure and Reform/Nelius Lynch/Philip Byrne, Office of Public Works, Jonathan Swift Street, Trim Co.Meath C15 NX36	Miss. Mary Fitzgerald, 108 Walkinstown Road, Dublin 12, D12 F8X9	Lessee(s)
1068(1).1d	Area (Ha): Area (m2): Description: County: Address:	0.00128 12.8 House Garden Dublin 106 Walkinstown Road, Dublin 12, D12 C6W0	Strand Developments Limited (Dissolved Company), c/o The Minister for Public Expenditure and Reform/Nelius Lynch/Philip Byrne, Office of Public Works, Jonathan Swift Street, Trim Co.Meath C15 NX36	Miss. Eimer Brennan, 106 Walkinstown Road, Dublin 12, D12 C6W0	Lessee(s)

SCHEDULE
PART I
Lands Being Permanently Acquired

Land other than land consisting of a house or houses unfit for human habitation and not capable of being rendered fit for human habitation at reasonable expense

Number on map deposited at NTA	Quantity, Description, and situation of land		Owners or Reputed Owners	Lessees or Reputed Lessees	Occupiers
1069(1).1d	Area (Ha): Area (m2): Description: County: Address:	0.00112 11.2 House Garden Dublin 104 Walkinstown Road, Dublin 12, D12 K4C8	Strand Developments Limited (Dissolved Company), c/o The Minister for Public Expenditure and Reform/Nelius Lynch/Philip Byrne, Office of Public Works, Jonathan Swift Street, Trim Co.Meath C15 NX36	Miss. Lesley McGuirk, 12 Johnsbridge Park, Lucan, Co. Dublin, K78C825 Mr. Nigel McGuirk, 12 Johnsbridge Park, Lucan, Co. Dublin, K78C825	Lessee(s) Owner/ Occupier, 104 Walkinstown Road, Dublin 12, D12K4C8
1070(1).1d	Area (Ha): Area (m2): Description: County: Address:	0.00160 16.0 House Garden Dublin 102 Walkinstown Road, Dublin 12, D12 T4A7	Mr. Anthony Treanor, 102 Walkinstown Road, Dublin 12, D12T4A7	None	Owner(s)

SCHEDULE
PART I
Lands Being Permanently Acquired

Land other than land consisting of a house or houses unfit for human habitation and not capable of being rendered fit for human habitation at reasonable expense

Number on map deposited at NTA	Quantity, Description, and situation of land		Owners or Reputed Owners	Lessees or Reputed Lessees	Occupiers
1070(1).1d (cont'd)	Area (Ha): Area (m2): Description: County: Address:	0.00160 16.0 House Garden Dublin 102 Walkinstown Road, Dublin 12, D12 T4A7	Ms. Joan Dempsey, 102 Walkinstown Road, Dublin 12, D12T4A7 Ms. Pauline McConnell, 102 Walkinstown Road, Dublin 12, D12T4A7 Ms. Rosemary Treanor, 102 Walkinstown Road, Dublin 12, D12T4A7		

SCHEDULE
PART I
Lands Being Permanently Acquired

Land other than land consisting of a house or houses unfit for human habitation and not capable of being rendered fit for human habitation at reasonable expense

Number on map deposited at NTA	Quantity, Description, and situation of land		Owners or Reputed Owners	Lessees or Reputed Lessees	Occupiers
1070(1).1d (cont'd)	Area (Ha): Area (m2): Description: County: Address:	0.00160 16.0 House Garden Dublin 102 Walkinstown Road, Dublin 12, D12 T4A7	The Estate of Mary Treanor, c/o Martin Treanor, 102 Walkinstown Road, Dublin 12, D12T4A7		
1071(1).1d	Area (Ha): Area (m2): Description: County: Address:	0.00139 13.9 House Garden Dublin 100 Walkinstown Road, Dublin 12, D12 F9T8	Strand Developments Limited (Dissolved Company), c/o The Minister for Public Expenditure and Reform/Nelius Lynch/Philip Byrne, Office of Public Works, Jonathan Swift Street, Trim Co.Meath C15 NX36	Miss. Elizabeth Herridge, 100 Walkinstown Road, Dublin 12, D12 F9T8 Mr. John (Jack) Herridge, 100 Walkinstown Road, Dublin 12, D12 F9T8	Lessee(s)

SCHEDULE
PART I
Lands Being Permanently Acquired

Land other than land consisting of a house or houses unfit for human habitation and not capable of being rendered fit for human habitation at reasonable expense

Number on map deposited at NTA	Quantity, Description, and situation of land		Owners or Reputed Owners	Lessees or Reputed Lessees	Occupiers
1072(1).1d	Area (Ha): Area (m2): Description: County: Address:	0.00117 11.7 House Garden Dublin 98 Walkinstown Road, Dublin 12, D12 X9P9	Miss. Patricia Butler, 98 Walkinstown Road, Dublin 12, D12 X9P9 Mr. David Butler, 98 Walkinstown Road, Dublin 12, D12 X9P9	None	Owner(s)
1073(1).1d	Area (Ha): Area (m2): Description: County: Address:	0.00103 10.3 House Garden Dublin 96 Walkinstown Road, Dublin 12, D12 X7F4	Miss. Samantha Salinger, 96 Walkinstown Road, Dublin 12, D12 X7F4	None	Owner(s)

**SCHEDULE
PART I
Lands Being Permanently Acquired**

Land other than land consisting of a house or houses unfit for human habitation and not capable of being rendered fit for human habitation at reasonable expense

Number on map deposited at NTA	Quantity, Description, and situation of land		Owners or Reputed Owners	Lessees or Reputed Lessees	Occupiers
1073(1).1d (cont'd)	Area (Ha): Area (m2): Description: County: Address:	0.00103 10.3 House Garden Dublin 96 Walkinstown Road, Dublin 12, D12 X7F4	Mr. Darren Clarke, 96 Walkinstown Road, Dublin 12, D12 X7F4		
1074(1).1d	Area (Ha): Area (m2): Description: County: Address:	0.00112 11.2 House Garden Dublin 94 Walkinstown Road, Dublin 12, D12 A2R1	Strand Developments Limited (Dissolved Company), c/o The Minister for Public Expenditure and Reform/Nelius Lynch/Philip Byrne, Office of Public Works, Jonathan Swift Street, Trim Co.Meath C15 NX36	Miss. Anne O'Rourke, 94 Walkinstown Road, Dublin 12, D12 A2R1 Mr. Vincent O'Rourke, 94 Walkinstown Road, Dublin 12, D12 A2R1	Lessee(s)

SCHEDULE
PART I
Lands Being Permanently Acquired

Land other than land consisting of a house or houses unfit for human habitation and not capable of being rendered fit for human habitation at reasonable expense

Number on map deposited at NTA	Quantity, Description, and situation of land		Owners or Reputed Owners	Lessees or Reputed Lessees	Occupiers
1075(1).1d	Area (Ha): Area (m2): Description: County: Address:	0.00133 13.3 House Garden Dublin 92 Walkinstown Road, Dublin 12, D12 V1K8	Miss. Christina O'Rourke, 92 Walkinstown Road, Dublin 12, D12 V1K8	None	Owner(s)
1076(1).1d	Area (Ha): Area (m2): Description: County: Address:	0.00178 17.8 House Garden Dublin 90 Walkinstown Road, Dublin 12, D12 C7X9	The Estate of Daniel Harris, 90 Walkinstown Road, Dublin 12, D12 C7X9	None	Owner(s) Owner/ Occupier, 90 Walkinstown Road, Dublin 12, D12C7X9

**SCHEDULE
PART I
Lands Being Permanently Acquired**

Land other than land consisting of a house or houses unfit for human habitation and not capable of being rendered fit for human habitation at reasonable expense

Number on map deposited at NTA	Quantity, Description, and situation of land		Owners or Reputed Owners	Lessees or Reputed Lessees	Occupiers
1077(1).1c	Area (Ha): Area (m2): Description: County: Address:	0.00762 76.2 Commercial Dublin Walkinstown Mall, Walkinstown Road, Dublin 12	Mr. David Young, Rheban Castle, Athy, Co. Kildare Mr. Denis Reardon, Bellevue House, Leopardstown Road, Dublin 18, D18 H9V4 Mr. John McDonnell, 20 Mount Merrion Avenue, Blackrock, Co. Dublin, A94 K1W6	None	Owner(s) b' Beautiful, Unit 1, Walkinstown Mall, Walkinstown Road, Dublin, D12FK19 Bombay Pantry, Unit 7, Walkinstown Mall, Walkinstown Road, Dublin, D12C6PD

**SCHEDULE
PART I
Lands Being Permanently Acquired**

Land other than land consisting of a house or houses unfit for human habitation and not capable of being rendered fit for human habitation at reasonable expense

Number on map deposited at NTA	Quantity, Description, and situation of land		Owners or Reputed Owners	Lessees or Reputed Lessees	Occupiers
1077(1).1c (cont'd)	Area (Ha): Area (m2): Description: County: Address:	0.00762 76.2 Commercial Dublin Walkinstown Mall, Walkinstown Road, Dublin 12	Red Acre Property Limited, c/o Colliers International, Hambleden House, 19-26 Pembroke Street Lower, Dublin 2, D02WV96 Red Acre Property Limited, ST Balluta Business Centre, Level 8 & 9, 196 Triq Censu Tabone, Balluta, St. Julian, Malta		Camile Thai, Unit 4/5, Walkinstown Mall, Walkinstown Road, Dublin, D12WY92 Dublin City Council, Civic Offices, Wood Quay, Dublin 8, D08 RF3F Gas Networks Ireland, Gas Works Road, Cork, Co. Cork, T12RX96

**SCHEDULE
PART I
Lands Being Permanently Acquired**

Land other than land consisting of a house or houses unfit for human habitation and not capable of being rendered fit for human habitation at reasonable expense

Number on map deposited at NTA	Quantity, Description, and situation of land		Owners or Reputed Owners	Lessees or Reputed Lessees	Occupiers
1077(1).1c (cont'd)	Area (Ha): Area (m2): Description: County: Address:	0.00762 76.2 Commercial Dublin Walkinstown Mall, Walkinstown Road, Dublin 12			Let's Get Talking, Unit 9, Walkinstown Mall, Walkinstown Road, Dublin, D12ER29 Miss. Julia Glover, 2 Kempton Heath, Navan Road, Dublin 7, D07 HFE0 Ramon Massey & Son, Unit 3, Walkinstown Mall, Walkinstown Road, Dublin, D12PWK0

SCHEDULE
PART I
Lands Being Permanently Acquired

Land other than land consisting of a house or houses unfit for human habitation and not capable of being rendered fit for human habitation at reasonable expense

Number on map deposited at NTA	Quantity, Description, and situation of land		Owners or Reputed Owners	Lessees or Reputed Lessees	Occupiers
1077(1).1c (cont'd)	Area (Ha): Area (m2): Description: County: Address:	0.00762 76.2 Commercial Dublin Walkinstown Mall, Walkinstown Road, Dublin 12			Regent Palace, Unit 6, Walkinstown Mall, Walkinstown Road, Dublin, Dublin, D12FP44 Staffline, Unit 2/10, Walkinstown Mall, Walkinstown Road, Dublin, D12TP98 Walkinstown Property Management Company Limited (Dissolved Company), c/o The Minister for Public Expenditure and Reform/Nelius Lynch/Philip Byrne, Office of Public Works, Jonathan Swift Street, Trim Co. Meath C15 NX36

**SCHEDULE
PART I
Lands Being Permanently Acquired**

Land other than land consisting of a house or houses unfit for human habitation and not capable of being rendered fit for human habitation at reasonable expense

Number on map deposited at NTA	Quantity, Description, and situation of land		Owners or Reputed Owners	Lessees or Reputed Lessees	Occupiers
1078(1).1c	Area (Ha): Area (m2): Description: County: Address:	0.04084 408.4 Commercial Dublin Super Valu Shopping Centre, Walkinstown Road, Dublin 12	Musgrave Operating Partners Ireland Ltd., Musgrave House, Airport Road, Ballycurreen, Cork, T12TN99	None	Owner(s) An Post, General Post Office, Dublin 1 An Post, Walkinstown Post Office, Supervalu Shopping Centre, Walkinstown Road, Dublin 12, D12KX30

SCHEDULE
PART I
Lands Being Permanently Acquired

Land other than land consisting of a house or houses unfit for human habitation and not capable of being rendered fit for human habitation at reasonable expense

Number on map deposited at NTA	Quantity, Description, and situation of land		Owners or Reputed Owners	Lessees or Reputed Lessees	Occupiers
1078(1).1c (cont'd)	Area (Ha): Area (m2): Description: County: Address:	0.04084 408.4 Commercial Dublin Super Valu Shopping Centre, Walkinstown Road, Dublin 12			Electricity Supply Board, ESB Head Office, 27 Fitzwilliam Street Lower, Dublin 2, D02KT92 Johnson's Pharmacy, Supervalu Shopping Centre, Walkinstown Road, Dublin 12, D12XDK2 Master Barbers, Supervalu Shopping Centre, Walkinstown Road, Dublin 12, D12XDK2

SCHEDULE
PART I
Lands Being Permanently Acquired

Land other than land consisting of a house or houses unfit for human habitation and not capable of being rendered fit for human habitation at reasonable expense

Number on map deposited at NTA	Quantity, Description, and situation of land		Owners or Reputed Owners	Lessees or Reputed Lessees	Occupiers
1078(1).1c (cont'd)	Area (Ha): Area (m2): Description: County: Address:	0.04084 408.4 Commercial Dublin Super Valu Shopping Centre, Walkinstown Road, Dublin 12			V Studio, Supervalu Shopping Centre, Walkinstown Road, Dublin 12, D12XDK2
1079(1).1d	Area (Ha): Area (m2): Description: County: Address:	0.00324 32.4 House Garden Dublin 'Galtymore', 47, Walkinstown Road, Walkinstown, Dublin 12, D12 R77K	Mr. Fergal Martin, Galtymore, 47 Walkinstown Road, Dublin 12, D12R77K Mr. Jason McMorrow, Galtymore, 47 Walkinstown Road, Dublin 12, D12R77K	None	Owner(s)

SCHEDULE
PART I
Lands Being Permanently Acquired

Land other than land consisting of a house or houses unfit for human habitation and not capable of being rendered fit for human habitation at reasonable expense

Number on map deposited at NTA	Quantity, Description, and situation of land		Owners or Reputed Owners	Lessees or Reputed Lessees	Occupiers
1080(1).1d	Area (Ha): Area (m2): Description: County: Address:	0.00322 32.2 House Garden Dublin 'Willowbrook', 45, Walkinstown Road, Walkinstown, Dublin 12, D12 YH0K	Mr. Barry Lyons, Barry Lyons Solicitors, Crescent Hall, Mount Street Crescent, Dublin 2, D02YF20 Mr. Graham Kenny, Kenny Estates, 57 Fitzwilliam Square, Dublin 2, D02CP02 Mr. Van Dung Nguyen, 'Willowbrook', 45 Walkinstown Road, Walkinstown, Dublin 12, D12 YH0K	None	Owner(s)

SCHEDULE
PART I
Lands Being Permanently Acquired

Land other than land consisting of a house or houses unfit for human habitation and not capable of being rendered fit for human habitation at reasonable expense

Number on map deposited at NTA	Quantity, Description, and situation of land		Owners or Reputed Owners	Lessees or Reputed Lessees	Occupiers
1080(1).1d (cont'd)	Area (Ha): Area (m2): Description: County: Address:	0.00322 32.2 House Garden Dublin 'Willowbrook', 45, Walkinstown Road, Walkinstown, Dublin 12, D12 YH0K	Mrs. Thi Than Nguyen, 'Willowbrook', 45 Walkinstown Road, Walkinstown, Dublin 12, D12 YH0K		
1081(1).1d	Area (Ha): Area (m2): Description: County: Address:	0.00180 18.0 House Garden Dublin 43 Walkinstown Road, Walkinstown, Dublin 12, D12 P7N1	Mr. Christopher Hansford, 43 Walkinstown Road, Walkinstown, Dublin 12, D12 P7N1 Mrs. Ruth Hansford, 43 Walkinstown Road, Walkinstown, Dublin 12, D12 P7N1	None	Owner(s) Mr. Cormac Chambers, 43 Walkinstown Road, Dublin 12, D12P7N1

**SCHEDULE
PART I
Lands Being Permanently Acquired**

Land other than land consisting of a house or houses unfit for human habitation and not capable of being rendered fit for human habitation at reasonable expense

Number on map deposited at NTA	Quantity, Description, and situation of land		Owners or Reputed Owners	Lessees or Reputed Lessees	Occupiers
1082(1).1d	Area (Ha): Area (m2): Description: County: Address:	0.00105 10.5 House Garden Dublin 41 Walkinstown Road, Walkinstown, Dublin 12, D12 A0V2	Mr. Patrick J Campbell, 100 Sundrive Road, Kimmage, Dublin 12, D12 E8Y9 Mr. Thomas Enda Kelly, c/o Patrick J Campbell, 100 Sundrive Road, Dublin 12, D12E8Y9	Mr. Denis Walsh, 41 Walkinstown Road, Dublin 12, D12 A0V2	Lessee(s)
1083(1).1d	Area (Ha): Area (m2): Description: County: Address:	0.00112 11.2 House Garden Dublin 39 Walkinstown Road, Walkinstown, Dublin 12, D12 R2X0	Mr. Patrick J Campbell, 100 Sundrive Road, Kimmage, Dublin 12, D12 E8Y9	Ms. Catherine Clarke, 39 Walkinstown Road, Dublin 12, D12 R2X0	Lessee(s)

SCHEDULE
PART I
Lands Being Permanently Acquired

Land other than land consisting of a house or houses unfit for human habitation and not capable of being rendered fit for human habitation at reasonable expense

Number on map deposited at NTA	Quantity, Description, and situation of land		Owners or Reputed Owners	Lessees or Reputed Lessees	Occupiers
1083(1).1d (cont'd)	Area (Ha): Area (m2): Description: County: Address:	0.00112 11.2 House Garden Dublin 39 Walkinstown Road, Walkinstown, Dublin 12, D12 R2X0	Mr. Thomas Enda Kelly, c/o Patrick J Campbell, 100 Sundrive Road, Dublin 12, D12E8Y9		
1084(1).1d	Area (Ha): Area (m2): Description: County: Address:	0.00095 9.5 House Garden Dublin 37 Walkinstown Road, Walkinstown, Dublin 12, D12 P2T8	Mr. Patrick J Campbell, 100 Sundrive Road, Kimmage, Dublin 12, D12 E8Y9 Mr. Thomas Enda Kelly, c/o Patrick J Campbell, 100 Sundrive Road, Dublin 12, D12E8Y9	Mr. Rajesh Singh, 37 Walkinstown Road, Dublin 12, D12P2T8 Ms. Nupur Chauhan, 37 Walkinstown Road, Dublin 12, D12P2T8	Lessee(s)

SCHEDULE
PART I
Lands Being Permanently Acquired

Land other than land consisting of a house or houses unfit for human habitation and not capable of being rendered fit for human habitation at reasonable expense

Number on map deposited at NTA	Quantity, Description, and situation of land		Owners or Reputed Owners	Lessees or Reputed Lessees	Occupiers
1085(1).1d	Area (Ha): Area (m2): Description: County: Address:	0.00094 9.4 House Garden Dublin 35 Walkinstown Road, Walkinstown, Dublin 12, D12 W1W3	Mr. Patrick J Campbell, 100 Sundrive Road, Kimmage, Dublin 12, D12 E8Y9 Mr. Thomas Enda Kelly, c/o Patrick J Campbell, 100 Sundrive Road, Dublin 12, D12E8Y9	Miss. Elizabeth Clavin, 35 Walkinstown Road, Walkinstown, Dublin 12, D12 W1W3	Lessee(s)
1086(1).1d	Area (Ha): Area (m2): Description: County: Address:	0.00121 12.1 House Garden Dublin 33 Walkinstown Road, Walkinstown, Dublin 12, D12 P2X2	Mr. Brendan Brennan, c/o Anne Albertella, 15 Bingham Close, Emerson Valley, Milton Keynes, Bucks, MK42AU, UK	None	Owner(s)

**SCHEDULE
PART I
Lands Being Permanently Acquired**

Land other than land consisting of a house or houses unfit for human habitation and not capable of being rendered fit for human habitation at reasonable expense

Number on map deposited at NTA	Quantity, Description, and situation of land		Owners or Reputed Owners	Lessees or Reputed Lessees	Occupiers
1087(1).1d	Area (Ha): Area (m2): Description: County: Address:	0.00118 11.8 House Garden Dublin 31 Walkinstown Road, Walkinstown, Dublin 12, D12 H7X6	Mr. Tom Finn, 31 Walkinstown Road, Walkinstown, Dublin 12, D12 H7X6 The Owner/Occupier, 31 Walkinstown Road, Dublin 12, D12H7X6	None	Owner(s)
1088(1).1d	Area (Ha): Area (m2): Description: County: Address:	0.00077 7.7 House Garden Dublin 29 Walkinstown Road, Walkinstown, Dublin 12, D12 VF5W	Mr. Patrick J Campbell, 100 Sundrive Road, Kimmage, Dublin 12, D12 E8Y9	Ms. Jacinta Kenny, 29 Walkinstown Road, Walkinstown, Dublin 12, D12 VF5W	Lessee(s)

SCHEDULE
PART I
Lands Being Permanently Acquired

Land other than land consisting of a house or houses unfit for human habitation and not capable of being rendered fit for human habitation at reasonable expense

Number on map deposited at NTA	Quantity, Description, and situation of land		Owners or Reputed Owners	Lessees or Reputed Lessees	Occupiers
1088(1).1d (cont'd)	Area (Ha): Area (m2): Description: County: Address:	0.00077 7.7 House Garden Dublin 29 Walkinstown Road, Walkinstown, Dublin 12, D12 VF5W	Mr. Thomas Enda Kelly, c/o Patrick J Campbell, 100 Sundrive Road, Dublin 12, D12E8Y9		
1089(1).1d	Area (Ha): Area (m2): Description: County: Address:	0.00077 7.7 House Garden Dublin 27 Walkinstown Road, Walkinstown, Dublin 12, D12 RH9C	Mr. John Nolan, 27 Walkinstown Road, Walkinstown, Dublin 12, D12 RH9C Mrs. Loretta Nolan, 27 Walkinstown Road, Walkinstown, Dublin 12, D12 RH9C	None	Owner(s)

SCHEDULE
PART I
Lands Being Permanently Acquired

Land other than land consisting of a house or houses unfit for human habitation and not capable of being rendered fit for human habitation at reasonable expense

Number on map deposited at NTA	Quantity, Description, and situation of land		Owners or Reputed Owners	Lessees or Reputed Lessees	Occupiers
1090(1).1d	Area (Ha): Area (m2): Description: County: Address:	0.00075 7.5 House Garden Dublin 'Aisling', 25 Walkinstown Road, Walkinstown, Dublin 12, D12 F5X4	Mr. Patrick J Campbell, 100 Sundrive Road, Kimmage, Dublin 12, D12 E8Y9 Mr. Thomas Enda Kelly, c/o Patrick J Campbell, 100 Sundrive Road, Dublin 12, D12E8Y9	Miss. Bridget Redmond, 'Aisling', 25 Walkinstown Road, Walkinstown, Dublin 12, D12 F5X4 Mr. Brendan P. Redmond, 'Aisling', 25 Walkinstown Road, Walkinstown, Dublin 12, D12 F5X4	Lessee(s)
1091(1).1d	Area (Ha): Area (m2): Description: County: Address:	0.00082 8.2 House Garden Dublin 23 Walkinstown Road, Walkinstown, Dublin 12, D12 X3V6	Mr. Patrick J Campbell, 100 Sundrive Road, Kimmage, Dublin 12, D12 E8Y9	Mr. Ray Kellett, 23 Walkinstown Road, Dublin 12, D12X3V6	Lessee(s)

**SCHEDULE
PART I
Lands Being Permanently Acquired**

Land other than land consisting of a house or houses unfit for human habitation and not capable of being rendered fit for human habitation at reasonable expense

Number on map deposited at NTA	Quantity, Description, and situation of land		Owners or Reputed Owners	Lessees or Reputed Lessees	Occupiers
1091(1).1d (cont'd)	Area (Ha): Area (m2): Description: County: Address:	0.00082 8.2 House Garden Dublin 23 Walkinstown Road, Walkinstown, Dublin 12, D12 X3V6	Mr. Thomas Enda Kelly, c/o Patrick J Campbell, 100 Sundrive Road, Dublin 12, D12E8Y9 Ms. Margaret O'Neill, c/o Sean Byrne, North's Property, 7a Fitzwilliam Place, Dublin 2, D02YR60	Ms. Jane Kellett, 23 Walkinstown Road, Walkinstown, Dublin 12, D12X3V6	
1092(1).1d	Area (Ha): Area (m2): Description: County: Address:	0.00122 12.2 House Garden Dublin 21 Walkinstown Road, Walkinstown, Dublin 12, D12 R9P2	Mr. Patrick J Campbell, 100 Sundrive Road, Kimmage, Dublin 12, D12 E8Y9	Miss. Kathleen Kelly, 21 Walkinstown Road, Walkinstown, Dublin 12, D12 R9P2	Lessee(s)

SCHEDULE
PART I
Lands Being Permanently Acquired

Land other than land consisting of a house or houses unfit for human habitation and not capable of being rendered fit for human habitation at reasonable expense

Number on map deposited at NTA	Quantity, Description, and situation of land		Owners or Reputed Owners	Lessees or Reputed Lessees	Occupiers
1092(1).1d (cont'd)	Area (Ha): Area (m2): Description: County: Address:	0.00122 12.2 House Garden Dublin 21 Walkinstown Road, Walkinstown, Dublin 12, D12 R9P2	Mr. Thomas Enda Kelly, c/o Patrick J Campbell, 100 Sundrive Road, Dublin 12, D12E8Y9	Mr. Laurence Callery, 21 Walkinstown Road, Dublin 12, D12R9P2 Ms. Karen Pierce, 21 Walkinstown Road, Dublin 12, D12R9P2	
1093(1).1d	Area (Ha): Area (m2): Description: County: Address:	0.00121 12.1 House Garden Dublin 19 Walkinstown Road, Walkinstown, Dublin 12, D12 Y88F	Mr. Patrick J Campbell, 100 Sundrive Road, Kimmage, Dublin 12, D12 E8Y9	Zheng Fang Luo, 7 Hillsbrook Crescent, Perrystown, Dublin 12, D12HY30	The Occupier, 19 Walkinstown Road, Dublin 12, D12Y88F

**SCHEDULE
PART I
Lands Being Permanently Acquired**

Land other than land consisting of a house or houses unfit for human habitation and not capable of being rendered fit for human habitation at reasonable expense

Number on map deposited at NTA	Quantity, Description, and situation of land		Owners or Reputed Owners	Lessees or Reputed Lessees	Occupiers
1093(1).1d (cont'd)	Area (Ha): Area (m2): Description: County: Address:	0.00121 12.1 House Garden Dublin 19 Walkinstown Road, Walkinstown, Dublin 12, D12 Y88F	Mr. Thomas Enda Kelly, c/o Patrick J Campbell, 100 Sundrive Road, Dublin 12, D12E8Y9	Zhifu Sun, 7 Hillsbrook Crescent, Perrystown, Dublin 12, D12HY30	
1094(1).1d	Area (Ha): Area (m2): Description: County: Address:	0.00079 7.9 House Garden Dublin 17 Walkinstown Road, Walkinstown, Dublin 12, D12 N7X2	Miss. Kathleen Kedney, 17 Walkinstown Road, Walkinstown, Dublin 12, D12 N7X2	None	Owner(s)
1095(1).1d	Area (Ha): Area (m2): Description: County: Address:	0.00078 7.8 House Garden Dublin 15 Walkinstown Road, Walkinstown, Dublin 12, D12 A8N8	Mr. Michael Kennedy, 15 Walkinstown Road, Walkinstown, Dublin 12, D12 A8N8	None	Owner(s)

SCHEDULE
PART I
Lands Being Permanently Acquired

Land other than land consisting of a house or houses unfit for human habitation and not capable of being rendered fit for human habitation at reasonable expense

Number on map deposited at NTA	Quantity, Description, and situation of land		Owners or Reputed Owners	Lessees or Reputed Lessees	Occupiers
1096(1).1d	Area (Ha): Area (m2): Description: County: Address:	0.00078 7.8 House Garden Dublin 13 Walkinstown Road, Walkinstown, Dublin 12, D12 P0A8	Mr. Patrick J Campbell, 100 Sundrive Road, Kimmage, Dublin 12, D12 E8Y9 Mr. Thomas Enda Kelly, c/o Patrick J Campbell, 100 Sundrive Road, Dublin 12, D12E8Y9	Miss. Sheelagh Duggan, 13 Walkinstown Road, Walkinstown, Dublin 12, D12 P0A8 Mr. Dermot Duggan, 13 Walkinstown Road, Walkinstown, Dublin 12, D12 P0A8	Lessee(s)
1097(1).1d	Area (Ha): Area (m2): Description: County: Address:	0.00076 7.6 House Garden Dublin 11 Walkinstown Road, Walkinstown, Dublin 12, D12 P2C3	Mr. Patrick J Campbell, 100 Sundrive Road, Kimmage, Dublin 12, D12 E8Y9	Ms. Elaine O'Sullivan, 11 Walkinstown Road, Walkinstown, Dublin 12, D12 P2C3	Lessee(s)

SCHEDULE
PART I
Lands Being Permanently Acquired

Land other than land consisting of a house or houses unfit for human habitation and not capable of being rendered fit for human habitation at reasonable expense

Number on map deposited at NTA	Quantity, Description, and situation of land		Owners or Reputed Owners	Lessees or Reputed Lessees	Occupiers
1097(1).1d (cont'd)	Area (Ha): Area (m2): Description: County: Address:	0.00076 7.6 House Garden Dublin 11 Walkinstown Road, Walkinstown, Dublin 12, D12 P2C3	Mr. Thomas Enda Kelly, c/o Patrick J Campbell, 100 Sundrive Road, Dublin 12, D12E8Y9		
1098(1).1d	Area (Ha): Area (m2): Description: County: Address:	0.00077 7.7 House Garden Dublin 9 Walkinstown Road, Walkinstown, Dublin 12, D12 W6K1	Mr. Patrick J Campbell, 100 Sundrive Road, Kimmage, Dublin 12, D12 E8Y9 Mr. Thomas Enda Kelly, c/o Patrick J Campbell, 100 Sundrive Road, Dublin 12, D12E8Y9	Mr. Christopher Murphy, 9 Walkinstown Road, Dublin 12, D12W6K1 Mrs. Ann Doran, 9 Walkinstown Road, Walkinstown, Dublin 12, D12 W6K1	Lessee(s)

SCHEDULE
PART I
Lands Being Permanently Acquired

Land other than land consisting of a house or houses unfit for human habitation and not capable of being rendered fit for human habitation at reasonable expense

Number on map deposited at NTA	Quantity, Description, and situation of land		Owners or Reputed Owners	Lessees or Reputed Lessees	Occupiers
1099(1).1a	Area (Ha): Area (m2): Description: County: Address:	0.00068 6.8 Access Road Dublin Laneway adjoining 9 Walkinstown Road, Walkinstown, Dublin 12	Dublin City Council, Civic Offices, Wood Quay, Dublin 8, D08 RF3F Mr. Patrick J Campbell, 100 Sundrive Road, Kimmage, Dublin 12, D12 E8Y9 Mr. Thomas Enda Kelly, c/o Patrick J Campbell, 100 Sundrive Road, Dublin 12, D12E8Y9	None	Canmar Properties Ltd., Unit 1, 15 Bridge Street, Cork, T23 F728 Miss. Bridget Redmond, 'Aisling', 25 Walkinstown Road, Walkinstown, Dublin 12, D12 F5X4 Miss. Elizabeth Clavin, 35 Walkinstown Road, Walkinstown, Dublin 12, D12 W1W3

**SCHEDULE
PART I
Lands Being Permanently Acquired**

Land other than land consisting of a house or houses unfit for human habitation and not capable of being rendered fit for human habitation at reasonable expense

Number on map deposited at NTA	Quantity, Description, and situation of land		Owners or Reputed Owners	Lessees or Reputed Lessees	Occupiers
1099(1).1a (cont'd)	Area (Ha): Area (m2): Description: County: Address:	0.00068 6.8 Access Road Dublin Laneway adjoining 9 Walkinstown Road, Walkinstown, Dublin 12			Miss. Kathleen Kedney, 17 Walkinstown Road, Walkinstown, Dublin 12, D12 N7X2 Miss. Kathleen Kelly, 21 Walkinstown Road, Walkinstown, Dublin 12, D12 R9P2 Miss. Sheelagh Duggan, 13 Walkinstown Road, Walkinstown, Dublin 12, D12 P0A8

**SCHEDULE
PART I
Lands Being Permanently Acquired**

Land other than land consisting of a house or houses unfit for human habitation and not capable of being rendered fit for human habitation at reasonable expense

Number on map deposited at NTA	Quantity, Description, and situation of land		Owners or Reputed Owners	Lessees or Reputed Lessees	Occupiers
1099(1).1a (cont'd)	Area (Ha): Area (m2): Description: County: Address:	0.00068 6.8 Access Road Dublin Laneway adjoining 9 Walkinstown Road, Walkinstown, Dublin 12			Mr. Brendan Brennan, c/o Anne Albertella, 15 Bingham Close, Emerson Valley, Milton Keynes, Bucks, MK42AU, UK Mr. Brendan P. Redmond, 'Aisling', 25 Walkinstown Road, Walkinstown, Dublin 12, D12 F5X4 Mr. Christopher Hansford, 43 Walkinstown Road, Walkinstown, Dublin 12, D12 P7N1

**SCHEDULE
PART I
Lands Being Permanently Acquired**

Land other than land consisting of a house or houses unfit for human habitation and not capable of being rendered fit for human habitation at reasonable expense

Number on map deposited at NTA	Quantity, Description, and situation of land		Owners or Reputed Owners	Lessees or Reputed Lessees	Occupiers
1099(1).1a (cont'd)	Area (Ha): Area (m2): Description: County: Address:	0.00068 6.8 Access Road Dublin Laneway adjoining 9 Walkinstown Road, Walkinstown, Dublin 12			Mr. Christopher Murphy, 9 Walkinstown Road, Dublin 12, D12W6K1 Mr. Denis Walsh, 41 Walkinstown Road, Dublin 12, D12 A0V2 Mr. Dermot Duggan, 13 Walkinstown Road, Walkinstown, Dublin 12, D12 P0A8

SCHEDULE
PART I
Lands Being Permanently Acquired

Land other than land consisting of a house or houses unfit for human habitation and not capable of being rendered fit for human habitation at reasonable expense

Number on map deposited at NTA	Quantity, Description, and situation of land		Owners or Reputed Owners	Lessees or Reputed Lessees	Occupiers
1099(1).1a (cont'd)	Area (Ha): Area (m2): Description: County: Address:	0.00068 6.8 Access Road Dublin Laneway adjoining 9 Walkinstown Road, Walkinstown, Dublin 12			Mr. John Nolan, 27 Walkinstown Road, Walkinstown, Dublin 12, D12 RH9C Mr. Laurence Callery, 21 Walkinstown Road, Dublin 12, D12R9P2 Mr. Michael Kennedy, 15 Walkinstown Road, Walkinstown, Dublin 12, D12 A8N8

SCHEDULE
PART I
Lands Being Permanently Acquired

Land other than land consisting of a house or houses unfit for human habitation and not capable of being rendered fit for human habitation at reasonable expense

Number on map deposited at NTA	Quantity, Description, and situation of land		Owners or Reputed Owners	Lessees or Reputed Lessees	Occupiers
1099(1).1a (cont'd)	Area (Ha): Area (m2): Description: County: Address:	0.00068 6.8 Access Road Dublin Laneway adjoining 9 Walkinstown Road, Walkinstown, Dublin 12			Mr. Rajesh Singh, 37 Walkinstown Road, Dublin 12, D12P2T8 Mr. Ray Kellett, 23 Walkinstown Road, Dublin 12, D12X3V6 Mr. Tom Finn, 31 Walkinstown Road, Walkinstown, Dublin 12, D12 H7X6

SCHEDULE
PART I
Lands Being Permanently Acquired

Land other than land consisting of a house or houses unfit for human habitation and not capable of being rendered fit for human habitation at reasonable expense

Number on map deposited at NTA	Quantity, Description, and situation of land		Owners or Reputed Owners	Lessees or Reputed Lessees	Occupiers
1099(1).1a (cont'd)	Area (Ha): Area (m2): Description: County: Address:	0.00068 6.8 Access Road Dublin Laneway adjoining 9 Walkinstown Road, Walkinstown, Dublin 12			Mrs. Ann Doran, 9 Walkinstown Road, Walkinstown, Dublin 12, D12 W6K1 Mrs. Loretta Nolan, 27 Walkinstown Road, Walkinstown, Dublin 12, D12 RH9C Mrs. Ruth Hansford, 43 Walkinstown Road, Walkinstown, Dublin 12, D12 P7N1

**SCHEDULE
PART I
Lands Being Permanently Acquired**

Land other than land consisting of a house or houses unfit for human habitation and not capable of being rendered fit for human habitation at reasonable expense

Number on map deposited at NTA	Quantity, Description, and situation of land		Owners or Reputed Owners	Lessees or Reputed Lessees	Occupiers
1099(1).1a (cont'd)	Area (Ha): Area (m2): Description: County: Address:	0.00068 6.8 Access Road Dublin Laneway adjoining 9 Walkinstown Road, Walkinstown, Dublin 12			Ms. Catherine Clarke, 39 Walkinstown Road, Dublin 12, D12 R2X0 Ms. Elaine O'Sullivan, 11 Walkinstown Road, Walkinstown, Dublin 12, D12 P2C3 Ms. Jacinta Kenny, 29 Walkinstown Road, Walkinstown, Dublin 12, D12 VF5W

SCHEDULE
PART I
Lands Being Permanently Acquired

Land other than land consisting of a house or houses unfit for human habitation and not capable of being rendered fit for human habitation at reasonable expense

Number on map deposited at NTA	Quantity, Description, and situation of land		Owners or Reputed Owners	Lessees or Reputed Lessees	Occupiers
1099(1).1a (cont'd)	Area (Ha): Area (m2): Description: County: Address:	0.00068 6.8 Access Road Dublin Laneway adjoining 9 Walkinstown Road, Walkinstown, Dublin 12			Ms. Jane Kellett, 23 Walkinstown Road, Walkinstown, Dublin 12, D12X3V6 Ms. Karen Pierce, 21 Walkinstown Road, Dublin 12, D12R9P2 Ms. Margaret O'Neill, c/o Sean Byrne, North's Property, 7a Fitzwilliam Place, Dublin 2, D02YR60

SCHEDULE
PART I
Lands Being Permanently Acquired

Land other than land consisting of a house or houses unfit for human habitation and not capable of being rendered fit for human habitation at reasonable expense

Number on map deposited at NTA	Quantity, Description, and situation of land		Owners or Reputed Owners	Lessees or Reputed Lessees	Occupiers
1099(1).1a (cont'd)	Area (Ha): Area (m2): Description: County: Address:	0.00068 6.8 Access Road Dublin Laneway adjoining 9 Walkinstown Road, Walkinstown, Dublin 12			Ms. Nupur Chauhan, 37 Walkinstown Road, Dublin 12, D12P2T8 Musgrave Operating Partners Ireland Ltd., Musgrave House, Airport Road, Ballycurreen, Cork, T12TN99 Zheng Fang Luo, 7 Hillsbrook Crescent, Perrystown, Dublin 12, D12HY30

**SCHEDULE
PART I
Lands Being Permanently Acquired**

Land other than land consisting of a house or houses unfit for human habitation and not capable of being rendered fit for human habitation at reasonable expense

Number on map deposited at NTA	Quantity, Description, and situation of land		Owners or Reputed Owners	Lessees or Reputed Lessees	Occupiers
1099(1).1a (cont'd)	Area (Ha): Area (m2): Description: County: Address:	0.00068 6.8 Access Road Dublin Laneway adjoining 9 Walkinstown Road, Walkinstown, Dublin 12			Zhifu Sun, 7 Hillsbrook Crescent, Perrystown, Dublin 12, D12HY30
1100(1).1c	Area (Ha): Area (m2): Description: County: Address:	0.00254 25.4 Commercial Dublin Car Park across from Half Way House, Walkinstown Road, Dublin 12	Canmar Properties Ltd., Unit 1, 15 Bridge Street, Cork, T23 F728	None	Owner(s)
1101(1).1i	Area (Ha): Area (m2): Description: County: Address:	0.00102 10.2 Community Dublin Green Area between Landsdowne Valley & Slieve Bloom Park, Walkinstown, Dublin 12.	Landsdowne Valley Management CLG, 22 Rocky Valley Crescent, Kilmacanogue, Co. Wicklow, A98XY53	None	Owner(s)

**SCHEDULE
PART I
Lands Being Permanently Acquired**

Land other than land consisting of a house or houses unfit for human habitation and not capable of being rendered fit for human habitation at reasonable expense

Number on map deposited at NTA	Quantity, Description, and situation of land		Owners or Reputed Owners	Lessees or Reputed Lessees	Occupiers
1102(1).1a	Area (Ha): Area (m2): Description: County: Address:	0.00283 28.3 Access Road Dublin Pedestrian Access & Footpath at Slieve Bloom Park, Walkinstown, Dublin 12.	GK Estates Limited, 57 Fitzwilliam Square North, Dublin 2, D02CP02	None	Owner(s) Dublin City Council, Civic Offices, Wood Quay, Dublin 8, D08 RF3F
1103(1).1d	Area (Ha): Area (m2): Description: County: Address:	0.00021 2.1 House Garden Dublin 156 Walkinstown Road, Dublin 12, D12 T28E	Miss. Caroline Cowan, 156 Walkinstown Road, Dublin 12, D12 T28E	None	Owner(s)

**SCHEDULE
PART I
Lands Being Permanently Acquired**

Land other than land consisting of a house or houses unfit for human habitation and not capable of being rendered fit for human habitation at reasonable expense

Number on map deposited at NTA	Quantity, Description, and situation of land		Owners or Reputed Owners	Lessees or Reputed Lessees	Occupiers
1104(1).1d	Area (Ha): Area (m2): Description: County: Address:	0.00065 6.5 House Garden Dublin 154 Walkinstown Road, Dublin 12, D12 T2V9	Mr. David Murphy, 154 Walkinstown Road, Dublin 12, D12 T2V9 Ms. Susan Forde, 154 Walkinstown Road, Dublin 12, D12 T2V9	None	Owner(s)
1105(1).1d	Area (Ha): Area (m2): Description: County: Address:	0.00236 23.6 House Garden Dublin 152 Walkinstown Road, Dublin 12, D12 P9T2	Mr. Ciaran Reamonn, 152 Walkinstown Road, Dublin 12, D12 P9T2	None	Owner(s)

SCHEDULE
PART I
Lands Being Permanently Acquired

Land other than land consisting of a house or houses unfit for human habitation and not capable of being rendered fit for human habitation at reasonable expense

Number on map deposited at NTA	Quantity, Description, and situation of land		Owners or Reputed Owners	Lessees or Reputed Lessees	Occupiers
1105(1).1d (cont'd)	Area (Ha): Area (m2): Description: County: Address:	0.00236 23.6 House Garden Dublin 152 Walkinstown Road, Dublin 12, D12 P9T2	Mr. Declan Reamonn, 152 Walkinstown Road, Dublin 12, D12 P9T2 Mr. Patrick Smyth, 152 Walkinstown Road, Dublin 12, D12P9T2 Mrs. Emer Smyth, 152 Walkinstown Road, Dublin 12, D12P9T2		

**SCHEDULE
PART I
Lands Being Permanently Acquired**

Land other than land consisting of a house or houses unfit for human habitation and not capable of being rendered fit for human habitation at reasonable expense

Number on map deposited at NTA	Quantity, Description, and situation of land		Owners or Reputed Owners	Lessees or Reputed Lessees	Occupiers
1106(1).1d	Area (Ha): Area (m2): Description: County: Address:	0.00291 29.1 House Garden Dublin 150 Walkinstown Road, Dublin 12, D12 X0C8	Miss. Miriam Phair, 150 Walkinstown Road, Dublin 12, D12 X0C8	Owner(s)	Owner(s)
1107(1).1d	Area (Ha): Area (m2): Description: County: Address:	0.00420 42.0 House Garden Dublin 148/148A Walkinstown Road, Dublin 12, D12 R8F7	Mr. William Scott, 148/148A Walkinstown Road, Dublin 12, D12 R8F7	None	Owner(s)
1108(1).1d	Area (Ha): Area (m2): Description: County: Address:	0.00473 47.3 House Garden Dublin 146 Walkinstown Road, Dublin 12, D12 E3W8	The Estate of Brendan Dempsey, 146 Walkinstown Road, Dublin 12, D12 E3W8	Owner(s)	Owner(s)

SCHEDULE
PART I
Lands Being Permanently Acquired

Land other than land consisting of a house or houses unfit for human habitation and not capable of being rendered fit for human habitation at reasonable expense

Number on map deposited at NTA	Quantity, Description, and situation of land		Owners or Reputed Owners	Lessees or Reputed Lessees	Occupiers
1108(1).1d (cont'd)	Area (Ha): Area (m2): Description: County: Address:	0.00473 47.3 House Garden Dublin 146 Walkinstown Road, Dublin 12, D12 E3W8			Owner/ Occupier, 146 Walkinstown Road, Dublin 12, D12E3W8
1109(1).1d	Area (Ha): Area (m2): Description: County: Address:	0.00300 30.0 House Garden Dublin 142 Walkinstown Road, Dublin 12, D12 W0F4	Kam Fung Chan, 142 Walkinstown Road, Dublin 12, D12 W0F4 Tak Kai Wang (Wong), 142 Walkinstown Road, Dublin 12, D12 W0F4	None	Owner(s) Ms. Martina Wong, 142 Walkinstown Road, Dublin 12, D12W0F4

SCHEDULE
PART I
Lands Being Permanently Acquired

Land other than land consisting of a house or houses unfit for human habitation and not capable of being rendered fit for human habitation at reasonable expense

Number on map deposited at NTA	Quantity, Description, and situation of land		Owners or Reputed Owners	Lessees or Reputed Lessees	Occupiers
1110(1).1d	Area (Ha): Area (m2): Description: County: Address:	0.00359 35.9 House Garden Dublin 140 Walkinstown Road, Dublin 12, D12 H5P0	Mr. Patrick Oliver Comerford, 140 Walkinstown Road, Dublin 12, D12 H5P0	Owner(s)	Owner(s)
1111(1).1d	Area (Ha): Area (m2): Description: County: Address:	0.00375 37.5 House Garden Dublin 138 Walkinstown Road, Dublin 12, D12 KP9R	Mr. Patrick Joseph Denis McMorrow, 138 Walkinstown Road, Dublin 12, D12 KP9R Mrs. Eileen Mary McMorrow, 138 Walkinstown Road, Dublin 12, D12 KP9R	Owner(s)	Owner(s)

SCHEDULE
PART I
Lands Being Permanently Acquired

Land other than land consisting of a house or houses unfit for human habitation and not capable of being rendered fit for human habitation at reasonable expense

Number on map deposited at NTA	Quantity, Description, and situation of land		Owners or Reputed Owners	Lessees or Reputed Lessees	Occupiers
1112(1).1d	Area (Ha): Area (m2): Description: County: Address:	0.00179 17.9 House Garden Dublin 136A Walkinstown Road, Dublin 12, D12 PC53	Mr. Robert Doyle, 58 Kenilworth Square, Rathgar, Dublin 6, D06A974	Owner(s)	The Occupier, 136A Walkinstown Road, Dublin 12, D12 PC53
1113(1).1d	Area (Ha): Area (m2): Description: County: Address:	0.00159 15.9 House Garden Dublin 136 Walkinstown Road, Dublin 12, D12 X2A8	Mr. Robert Doyle, 58 Kenilworth Square, Rathgar, Dublin 6, D06A974	Owner(s)	The Occupier, 136 Walkinstown Road, Dublin 12, D12 X2A8
1114(1).1d	Area (Ha): Area (m2): Description: County: Address:	0.00226 22.6 House Garden Dublin 134 Walkinstown Road, Walkinstown, Dublin 12, D12 P5W8	Mr. Bernard Breslin, 134 Walkinstown Road, Walkinstown, Dublin 12, D12 P5W8	None	Owner(s)

SCHEDULE
PART I
Lands Being Permanently Acquired

Land other than land consisting of a house or houses unfit for human habitation and not capable of being rendered fit for human habitation at reasonable expense

Number on map deposited at NTA	Quantity, Description, and situation of land		Owners or Reputed Owners	Lessees or Reputed Lessees	Occupiers
1114(1).1d (cont'd)	Area (Ha): Area (m2): Description: County: Address:	0.00226 22.6 House Garden Dublin 134 Walkinstown Road, Walkinstown, Dublin 12, D12 P5W8	Ms. Martina Breslin, 134 Walkinstown Road, Walkinstown, Dublin 12, D12 P5W8		
1115(1).1d	Area (Ha): Area (m2): Description: County: Address:	0.00201 20.1 House Garden Dublin 132 Walkinstown Road, Dublin 12, D12 V2K7	Miss. Gwen O'Neill, 132 Walkinstown Road, Dublin 12, D12 V2K7 Mr. Alan O'Neill, 132 Walkinstown Road, Dublin 12, D12 V2K7	None	Owner(s)

SCHEDULE
PART I
Lands Being Permanently Acquired

Land other than land consisting of a house or houses unfit for human habitation and not capable of being rendered fit for human habitation at reasonable expense

Number on map deposited at NTA	Quantity, Description, and situation of land		Owners or Reputed Owners	Lessees or Reputed Lessees	Occupiers
1115(1).1d (cont'd)	Area (Ha): Area (m2): Description: County: Address:	0.00201 20.1 House Garden Dublin 132 Walkinstown Road, Dublin 12, D12 V2K7	Mr. Thomas James Raphael Ryan, Formerly of Arthur O'Hagan Solicitors, c/o Mason Hayes & Curran, South Bank House, Barrow Street, Dublin 4 D04TR29		
1116(1).1d	Area (Ha): Area (m2): Description: County: Address:	0.00230 23.0 House Garden Dublin 130 Walkinstown Road, Dublin 12, D12 R2A2	Mr. Gerard Sheridan, 130 Walkinstown Road, Dublin 12 The Estate of Josephine Sheridan, c/o Bourke Solicitors, 167-171 Drimnagh Road, Walkinstown Road, Dublin 12, D12 PD83	Owner(s)	General Solicitor for Minors and Wards of Court, 15 24 Phoenix Street, Smithfield, Dublin 7, D07 X028 Mr. Gerard Sheridan, 130 Walkinstown Road, Dublin 12

SCHEDULE
PART I
Lands Being Permanently Acquired

Land other than land consisting of a house or houses unfit for human habitation and not capable of being rendered fit for human habitation at reasonable expense

Number on map deposited at NTA	Quantity, Description, and situation of land		Owners or Reputed Owners	Lessees or Reputed Lessees	Occupiers
1117(1).1d	Area (Ha): Area (m2): Description: County: Address:	0.00185 18.5 House Garden Dublin 128 Walkinstown Road, Walkinstown, Dublin 12, D12 P2K5	Miss. Aisling Nolan, 128 Walkinstown Road, Walkinstown, Dublin 12, D12 P2K5	None	Owner(s)
1118(1).1d	Area (Ha): Area (m2): Description: County: Address:	0.00175 17.5 House Garden Dublin 126 Walkinstown Road, Dublin 12, D12 P6K6	Mr. John Walsh, 126 Walkinstown Road, Dublin 12, D12 P6K6 Mr. Thomas James Raphael Ryan, Formerly of Arthur O'Hagan Solicitors, c/o Mason Hayes & Curran, South Bank House, Barrow Street, Dublin 4 D04TR29	None	Alex Bordea, 126 Walkinstown Road, Dublin 12, D12P6K6 Cosmim Gradimaru, 126 Walkinstown Road, Dublin 12, D12P6K6

SCHEDULE
PART I
Lands Being Permanently Acquired

Land other than land consisting of a house or houses unfit for human habitation and not capable of being rendered fit for human habitation at reasonable expense

Number on map deposited at NTA	Quantity, Description, and situation of land		Owners or Reputed Owners	Lessees or Reputed Lessees	Occupiers
1118(1).1d (cont'd)	Area (Ha): Area (m2): Description: County: Address:	0.00175 17.5 House Garden Dublin 126 Walkinstown Road, Dublin 12, D12 P6K6	Mr. Valentim Lasilvoschi, 1 Saint Peter's Road, Dublin 12, D12W2P3		Mariana Ferariu, 126 Walkinstown Road, Dublin 12, D12P6K6 Pavel Bordea, 126 Walkinstown Road, Dublin 12, D12P6K6 Robert Ionut, 126 Walkinstown Road, Dublin 12, D12P6K6

SCHEDULE
PART I
Lands Being Permanently Acquired

Land other than land consisting of a house or houses unfit for human habitation and not capable of being rendered fit for human habitation at reasonable expense

Number on map deposited at NTA	Quantity, Description, and situation of land		Owners or Reputed Owners	Lessees or Reputed Lessees	Occupiers
1118(1).1d (cont'd)	Area (Ha): Area (m2): Description: County: Address:	0.00175 17.5 House Garden Dublin 126 Walkinstown Road, Dublin 12, D12 P6K6			Torut Bordea, 126 Walkinstown Road, Dublin 12, D12P6K6 Torut Ferariu, 126 Walkinstown Road, Dublin 12, D12P6K6
1119(1).1d	Area (Ha): Area (m2): Description: County: Address:	0.00181 18.1 House Garden Dublin 124 Walkinstown Road, Walkinstown, Dublin 12, D12 YX3V	Mr. Noel Byrne, 124 Walkinstown Road, Walkinstown, Dublin 12, D12 YX3V	None	Owner(s)

SCHEDULE
PART I
Lands Being Permanently Acquired

Land other than land consisting of a house or houses unfit for human habitation and not capable of being rendered fit for human habitation at reasonable expense

Number on map deposited at NTA	Quantity, Description, and situation of land		Owners or Reputed Owners	Lessees or Reputed Lessees	Occupiers
1119(1).1d (cont'd)	Area (Ha): Area (m2): Description: County: Address:	0.00181 18.1 House Garden Dublin 124 Walkinstown Road, Walkinstown, Dublin 12, D12 YX3V	Mr. Oliver Byrne, 124 Walkinstown Road, Walkinstown, Dublin 12, D12 YX3V		
1120(1).1a	Area (Ha): Area (m2): Description: County: Address:	0.00086 8.6 Access Road Dublin Laneway between 124 & 122, Walkinstown Road, Walkinstown, Dublin 12	Mr. Thomas James Raphael Ryan, Formerly of Arthur O'Hagan Solicitors, c/o Mason Hayes & Curran, South Bank House, Barrow Street, Dublin 4 D04TR29	None	Dublin City Council, Civic Offices, Wood Quay, Dublin 8, D08 RF3F General Solicitor for Minors and Wards of Court, 15 24 Phoenix Street, Smithfield, Dublin 7, D07 X028

SCHEDULE
PART I
Lands Being Permanently Acquired

Land other than land consisting of a house or houses unfit for human habitation and not capable of being rendered fit for human habitation at reasonable expense

Number on map deposited at NTA	Quantity, Description, and situation of land		Owners or Reputed Owners	Lessees or Reputed Lessees	Occupiers
1120(1).1a (cont'd)	Area (Ha): Area (m2): Description: County: Address:	0.00086 8.6 Access Road Dublin Laneway between 124 & 122, Walkinstown Road, Walkinstown, Dublin 12			<p>Jun Wang, 114 Walkinstown Road, Dublin 12, D12 W4C9</p> <p>Miss. Aisling Nolan, 128 Walkinstown Road, Walkinstown, Dublin 12, D12 P2K5</p> <p>Miss. Ann Irving, 122 Walkinstown Road, Dublin 12, D12 A7V7</p>

SCHEDULE
PART I
Lands Being Permanently Acquired

Land other than land consisting of a house or houses unfit for human habitation and not capable of being rendered fit for human habitation at reasonable expense

Number on map deposited at NTA	Quantity, Description, and situation of land		Owners or Reputed Owners	Lessees or Reputed Lessees	Occupiers
1120(1).1a (cont'd)	Area (Ha): Area (m2): Description: County: Address:	0.00086 8.6 Access Road Dublin Laneway between 124 & 122, Walkinstown Road, Walkinstown, Dublin 12			Miss. Ann Smith, 120 Walkinstown Road, Dublin 12, D12 C8Y2 Miss. Gwen O'Neill, 132 Walkinstown Road, Dublin 12, D12 V2K7 Mr. Alan O'Neill, 132 Walkinstown Road, Dublin 12, D12 V2K7

SCHEDULE
PART I
Lands Being Permanently Acquired

Land other than land consisting of a house or houses unfit for human habitation and not capable of being rendered fit for human habitation at reasonable expense

Number on map deposited at NTA	Quantity, Description, and situation of land		Owners or Reputed Owners	Lessees or Reputed Lessees	Occupiers
1120(1).1a (cont'd)	Area (Ha): Area (m2): Description: County: Address:	0.00086 8.6 Access Road Dublin Laneway between 124 & 122, Walkinstown Road, Walkinstown, Dublin 12			Mr. Bernard Breslin, 134 Walkinstown Road, Walkinstown, Dublin 12, D12 P5W8 Mr. Gerard Sheridan, 130 Walkinstown Road, Dublin 12 Mr. Gerard Stevenson, 116 Walkinstown Road, Dublin 12, D12 N8F8

**SCHEDULE
PART I
Lands Being Permanently Acquired**

Land other than land consisting of a house or houses unfit for human habitation and not capable of being rendered fit for human habitation at reasonable expense

Number on map deposited at NTA	Quantity, Description, and situation of land		Owners or Reputed Owners	Lessees or Reputed Lessees	Occupiers
1120(1).1a (cont'd)	Area (Ha): Area (m2): Description: County: Address:	0.00086 8.6 Access Road Dublin Laneway between 124 & 122, Walkinstown Road, Walkinstown, Dublin 12			Mr. James Francis Stewart, 118 Walkinstown Road, Dublin 12, D12 K5N7 Mr. John Walsh, 126 Walkinstown Road, Dublin 12, D12 P6K6 Mr. Noel Byrne, 124 Walkinstown Road, Walkinstown, Dublin 12, D12 YX3V

SCHEDULE
PART I
Lands Being Permanently Acquired

Land other than land consisting of a house or houses unfit for human habitation and not capable of being rendered fit for human habitation at reasonable expense

Number on map deposited at NTA	Quantity, Description, and situation of land		Owners or Reputed Owners	Lessees or Reputed Lessees	Occupiers
1120(1).1a (cont'd)	Area (Ha): Area (m2): Description: County: Address:	0.00086 8.6 Access Road Dublin Laneway between 124 & 122, Walkinstown Road, Walkinstown, Dublin 12			Mr. Oliver Byrne, 124 Walkinstown Road, Walkinstown, Dublin 12, D12 YX3V Mr. Sylvester Smith, 120 Walkinstown Road, Dublin 12, D12 C8Y2 Mr. Thomas Irving, 122 Walkinstown Road, Dublin 12, D12 A7V7

**SCHEDULE
PART I
Lands Being Permanently Acquired**

Land other than land consisting of a house or houses unfit for human habitation and not capable of being rendered fit for human habitation at reasonable expense

Number on map deposited at NTA	Quantity, Description, and situation of land		Owners or Reputed Owners	Lessees or Reputed Lessees	Occupiers
1120(1).1a (cont'd)	Area (Ha): Area (m2): Description: County: Address:	0.00086 8.6 Access Road Dublin Laneway between 124 & 122, Walkinstown Road, Walkinstown, Dublin 12			Mr. Valentim Lasilvoschi, 1 Saint Peter's Road, Dublin 12, D12W2P3 Ms. Martina Breslin, 134 Walkinstown Road, Walkinstown, Dublin 12, D12 P5W8 The Estate of Josephine Sheridan, c/o Bourke Solicitors, 167-171 Drimnagh Road, Walkinstown Road, Dublin 12, D12 PD83

**SCHEDULE
PART I
Lands Being Permanently Acquired**

Land other than land consisting of a house or houses unfit for human habitation and not capable of being rendered fit for human habitation at reasonable expense

Number on map deposited at NTA	Quantity, Description, and situation of land		Owners or Reputed Owners	Lessees or Reputed Lessees	Occupiers
1121(1).1d	Area (Ha): Area (m2): Description: County: Address:	0.00237 23.7 House Garden Dublin 122 Walkinstown Road, Dublin 12, D12 A7V7	Miss. Ann Irving, 122 Walkinstown Road, Dublin 12, D12 A7V7 Mr. Thomas Irving, 122 Walkinstown Road, Dublin 12, D12 A7V7 Mr. Thomas James Raphael Ryan, Formerly of Arthur O'Hagan Solicitors, c/o Mason Hayes & Curran, South Bank House, Barrow Street, Dublin 4 D04TR29	None	Owner(s)

SCHEDULE
PART I
Lands Being Permanently Acquired

Land other than land consisting of a house or houses unfit for human habitation and not capable of being rendered fit for human habitation at reasonable expense

Number on map deposited at NTA	Quantity, Description, and situation of land		Owners or Reputed Owners	Lessees or Reputed Lessees	Occupiers
1122(1).1d	Area (Ha): Area (m2): Description: County: Address:	0.00169 16.9 House Garden Dublin 120 Walkinstown Road, Dublin 12, D12 C8Y2	Miss. Ann Smith, 120 Walkinstown Road, Dublin 12, D12 C8Y2 Mr. Sylvester Smith, 120 Walkinstown Road, Dublin 12, D12 C8Y2	None	Owner(s)
1123(1).1e	Area (Ha): Area (m2): Description: County: Address:	0.03037 303.7 Private Landings Dublin Plot of ground in front 174 Walkinstown Road, Dublin 12.	Dublin City Council, Civic Offices, Wood Quay, Dublin 8, D08 RF3F	None	Owner(s)

SCHEDULE
PART I
Lands Being Permanently Acquired

Land other than land consisting of a house or houses unfit for human habitation and not capable of being rendered fit for human habitation at reasonable expense

Number on map deposited at NTA	Quantity, Description, and situation of land		Owners or Reputed Owners	Lessees or Reputed Lessees	Occupiers
1123(1).1e (cont'd)	Area (Ha): Area (m2): Description: County: Address:	0.03037 303.7 Private Landings Dublin Plot of ground in front 174 Walkinstown Road, Dublin 12.	Goldsmith Lot Limited, 174 Walkinstown Road, Walkinstown, Dublin 12, D12K6NT Mr. Adam Reynolds, 18 Kilmainham Square, Dublin 8		Apache Pizza, 174 Walkinstown Road, Walkinstown, Dublin 12 Right Move Recruitment, 174 Walkinstown Road, Dublin 12, D12K6NT Rockwell Financial Management Limited, 103 Francis Street, Dublin 8, D08Y70F

**SCHEDULE
PART I
Lands Being Permanently Acquired**

Land other than land consisting of a house or houses unfit for human habitation and not capable of being rendered fit for human habitation at reasonable expense

Number on map deposited at NTA	Quantity, Description, and situation of land		Owners or Reputed Owners	Lessees or Reputed Lessees	Occupiers
1123(1).1e (cont'd)	Area (Ha): Area (m2): Description: County: Address:	0.03037 303.7 Private Landings Dublin Plot of ground in front 174 Walkinstown Road, Dublin 12.			Spar, 174 Walkinstown Road, Dublin 12, D12K6NT Taxassist Accountants, 1st Floor, 174 Walkinstown Road, Dublin 12, D12K6NT
1126(1).1e	Area (Ha): Area (m2): Description: County: Address:	0.00980 98.0 Private Landings Dublin Footpath at Kestral House, Bunting Road, Dublin 12	GK Estates Limited, 57 Fitzwilliam Square North, Dublin 2, D02CP02	None	Owner(s)

**SCHEDULE
PART I
Lands Being Permanently Acquired**

Land other than land consisting of a house or houses unfit for human habitation and not capable of being rendered fit for human habitation at reasonable expense

Number on map deposited at NTA	Quantity, Description, and situation of land		Owners or Reputed Owners	Lessees or Reputed Lessees	Occupiers
1126(1).1e (cont'd)	Area (Ha): Area (m2): Description: County: Address:	0.00980 98.0 Private Landings Dublin Footpath at Kestral House, Bunting Road, Dublin 12	Ms. Finola Kennedy, 12 Richelieu Park, Sydney Parade Avenue, Dublin 4, D04 X566		Dublin City Council, Civic Offices, Wood Quay, Dublin 8, D08 RF3F Kestral House, 157 Walkinstown Road, Dublin 12, D12NN8A
1127(1).1e	Area (Ha): Area (m2): Description: County: Address:	0.00116 11.6 Private Landings Dublin Car Parking to the front of Permanent TSB, 172 Walkinstown Road, Dublin 12, D12 KX43	Dublin City Council, Civic Offices, Wood Quay, Dublin 8, D08 RF3F	None	Owner(s)

SCHEDULE
PART I
Lands Being Permanently Acquired

Land other than land consisting of a house or houses unfit for human habitation and not capable of being rendered fit for human habitation at reasonable expense

Number on map deposited at NTA	Quantity, Description, and situation of land		Owners or Reputed Owners	Lessees or Reputed Lessees	Occupiers
1127(1).1e (cont'd)	Area (Ha): Area (m2): Description: County: Address:	0.00116 11.6 Private Landings Dublin Car Parking to the front of Permanent TSB, 172 Walkinstown Road, Dublin 12, D12 KX43			Permanent TSB, 56-60 Saint Stephen's Green, Dublin 2, D02H489
1128(1).1f	Area (Ha): Area (m2): Description: County: Address:	0.06502 650.2 Recreational Dublin Green area & footpath at junction of St. Mary's Road & Crumlin Road, Dublin 12.	Dublin City Council, Civic Offices, Wood Quay, Dublin 8, D08 RF3F	None	Owner(s) JCDecaux Ireland Ltd., 6 Sandyford Park, Burton Hall Road, Leopardstown, Dublin 18, D18R2K3

SCHEDULE
PART I
Lands Being Permanently Acquired

Land other than land consisting of a house or houses unfit for human habitation and not capable of being rendered fit for human habitation at reasonable expense

Number on map deposited at NTA	Quantity, Description, and situation of land		Owners or Reputed Owners	Lessees or Reputed Lessees	Occupiers
1129(1).1h	Area (Ha): Area (m2): Description: County: Address:	0.01290 129.0 Zoned Dublin Former Ard Scoil Eanna, 314 - 318 Crumlin Road, Dublin 12, D12 P261.	Dublin City Council, Civic Offices, Wood Quay, Dublin 8, D08 RF3F	Owner(s)	Owner(s)
1130(1).1f	Area (Ha): Area (m2): Description: County: Address:	0.01995 199.5 Recreational Dublin Sport and Athletic Grounds, Crumlin Road, Dublin 12, D12 TY0R.	The Provost, Fellows, Foundation Scholars and the other members of Board, of the College of the Holy and Undivided Trinity of Queen Elizabeth near Dublin, College Green, Dublin 2	Electricity Supply Board, ESB Head Office, 27 Fitzwilliam Street Lower, Dublin 2, D02KT92	Owner(s) Guinness Athletic Union, Iveagh Grounds, Crumlin Road, Dublin 12, D12 TY0R

**SCHEDULE
PART I
Lands Being Permanently Acquired**

Land other than land consisting of a house or houses unfit for human habitation and not capable of being rendered fit for human habitation at reasonable expense

Number on map deposited at NTA	Quantity, Description, and situation of land		Owners or Reputed Owners	Lessees or Reputed Lessees	Occupiers
1130(1).1f (cont'd)	Area (Ha): Area (m2): Description: County: Address:	0.01995 199.5 Recreational Dublin Sport and Athletic Grounds, Crumlin Road, Dublin 12, D12 TY0R.			Guinness Ladies Hockey Club, Iveagh Grounds, Crumlin Road, Dublin 12, D12 TY0R Guinness RFC, Iveagh Grounds, Crumlin Road, Dublin 12, D12 TY0R Saint James' Gate F.C., Crumlin Road, Dublin 12, D12TY0R

SCHEDULE
PART I
Lands Being Permanently Acquired

Land other than land consisting of a house or houses unfit for human habitation and not capable of being rendered fit for human habitation at reasonable expense

Number on map deposited at NTA	Quantity, Description, and situation of land		Owners or Reputed Owners	Lessees or Reputed Lessees	Occupiers
1130(1).1f (cont'd)	Area (Ha): Area (m2): Description: County: Address:	0.01995 199.5 Recreational Dublin Sport and Athletic Grounds, Crumlin Road, Dublin 12, D12 TY0R.			St. James Gaels/An Caisleán, Iveagh Grounds, Crumlin Road, Crumlin, Dublin 12, D12 TY0R
1131(1).1i	Area (Ha): Area (m2): Description: County: Address:	0.01880 188.0 Community Dublin HSE, Old Country Road Health Centre, 57 Old Country Road, Dublin 12, D12 KT66.	Dublin City Council, Civic Offices, Wood Quay, Dublin 8, D08 RF3F Health Service Executive, Dr. Steevens' Hospital, Dublin 8	None	Owner(s)

**SCHEDULE
PART I
Lands Being Permanently Acquired**

Land other than land consisting of a house or houses unfit for human habitation and not capable of being rendered fit for human habitation at reasonable expense

Number on map deposited at NTA	Quantity, Description, and situation of land		Owners or Reputed Owners	Lessees or Reputed Lessees	Occupiers
1132(1).1f	Area (Ha): Area (m2): Description: County: Address:	0.00137 13.7 Recreational Dublin Hedging and canal towpath at Nangor Road adjoining Grand Canal, Clondalkin, Dublin 22	South Dublin County Council, County Hall, Tallaght, Dublin 24, D24A3XC Waterways Ireland, 2 Sligo Road, Enniskillen, Co. Fermanagh, BT747JY	None	Owner(s)
1132(3).1f	Area (Ha): Area (m2): Description: County: Address:	0.01393 139.3 Recreational Dublin Hedging and canal towpath at Nangor Road adjoining Grand Canal, Clondalkin, Dublin 22	South Dublin County Council, County Hall, Tallaght, Dublin 24, D24A3XC	None	Owner(s)

**SCHEDULE
PART I
Lands Being Permanently Acquired**

Land other than land consisting of a house or houses unfit for human habitation and not capable of being rendered fit for human habitation at reasonable expense

Number on map deposited at NTA	Quantity, Description, and situation of land		Owners or Reputed Owners	Lessees or Reputed Lessees	Occupiers
1132(3).1f (cont'd)	Area (Ha): Area (m2): Description: County: Address:	0.01393 139.3 Recreational Dublin Hedging and canal towpath at Nangor Road adjoining Grand Canal, Clondalkin, Dublin 22	Waterways Ireland, 2 Sligo Road, Enniskillen, Co. Fermanagh, BT747JY		
1133(1).1c	Area (Ha): Area (m2): Description: County: Address:	0.03282 328.2 Commercial Dublin Entrance to Nangor Road Business Park, Nangor Road, Dublin 12	Averland Limited, The Oak Road Partnership, Forest Park, Mullingar, Co. Westmeath BPL Management Ltd., Forest Park, Mullingar, Co. Westmeath	None	Owner(s)

**SCHEDULE
PART I
Lands Being Permanently Acquired**

Land other than land consisting of a house or houses unfit for human habitation and not capable of being rendered fit for human habitation at reasonable expense

Number on map deposited at NTA	Quantity, Description, and situation of land		Owners or Reputed Owners	Lessees or Reputed Lessees	Occupiers
1134(1).1c	Area (Ha): Area (m2): Description: County: Address:	0.05403 540.3 Commercial Dublin Entrance to Riverview Business Park, Nangor Road, Dublin 12	Camac Management Company CLG, c/o Glenrye Properties Services Limited, 35 Fitzwilliam Place, Dublin 2	None	Owner(s)
1135(1).1c	Area (Ha): Area (m2): Description: County: Address:	0.00680 68.0 Commercial Dublin Plot at Riverview Business Park, Nangor Road, Dublin 12	Camac Management Company CLG, c/o Glenrye Properties Services Limited, 35 Fitzwilliam Place, Dublin 2	None	Riverview Business Park Ltd., 11 Glenvar Park, Blackrock, Co. Dublin
1136(1).1c	Area (Ha): Area (m2): Description: County: Address:	0.00008 0.8 Commercial Dublin Plot at Oak Road Business Park, Nangor Road, Dublin 12	Averland Limited, The Oak Road Partnership, Forest Park, Mullingar, Co. Westmeath	None	Western Contractors Limited (Dissolved Company), c/o The Minister for Public Expenditure and Reform, c/o Nelius Lynch/Philip Byrne, Office of Public Works, Jonathan Swift Street, Trim, Co. Meath C15NX36

**SCHEDULE
PART I
Lands Being Permanently Acquired**

Land other than land consisting of a house or houses unfit for human habitation and not capable of being rendered fit for human habitation at reasonable expense

Number on map deposited at NTA	Quantity, Description, and situation of land		Owners or Reputed Owners	Lessees or Reputed Lessees	Occupiers
1136(1).1c (cont'd)	Area (Ha): Area (m2): Description: County: Address:	0.00008 0.8 Commercial Dublin Plot at Oak Road Business Park, Nangor Road, Dublin 12	Entonne Investments Limited, 4 Merrion Square, Dublin 2, D02X443		
1137(1).1c	Area (Ha): Area (m2): Description: County: Address:	0.01556 155.6 Commercial Dublin An Post Dublin Mailing Centre, Nangor Road, Dublin 12	An Post, General Post Office, Dublin 1	None	Owner(s) South Dublin County Council, County Hall, Tallaght, Dublin 24, D24A3XC

**SCHEDULE
PART I
Lands Being Permanently Acquired**

Land other than land consisting of a house or houses unfit for human habitation and not capable of being rendered fit for human habitation at reasonable expense

Number on map deposited at NTA	Quantity, Description, and situation of land		Owners or Reputed Owners	Lessees or Reputed Lessees	Occupiers
1138(1).1c	Area (Ha): Area (m2): Description: County: Address:	0.00241 24.1 Commercial Dublin Industrial Unit, Nangor Road, Dublin 12	Irish Soft Drinks Holdings Ltd, Knockmitten Lane, Dublin 12	None	Owner(s)
1139(1).1c	Area (Ha): Area (m2): Description: County: Address:	0.00748 74.8 Commercial Dublin Unit 1 Knockmitten Lane North, Western Industrial Estate, New Nangor Road, Dublin 12, D12V447	Ventside Unlimited Company, JFK Drive, Naas Road, Dublin 12, D12T320	None	Owner(s)
1140(1).1g	Area (Ha): Area (m2): Description: County: Address:	0.00515 51.5 Riverbed Dublin Cammock River & Embankment, Nangor Road, Dublin 12	Averland Limited, The Oak Road Partnership, Forest Park, Mullingar, Co. Westmeath	None	Waterways Ireland, 2 Sligo Road, Enniskillen, Co. Fermanagh, BT747JY

SCHEDULE
PART I
Lands Being Permanently Acquired

Land other than land consisting of a house or houses unfit for human habitation and not capable of being rendered fit for human habitation at reasonable expense

Number on map deposited at NTA	Quantity, Description, and situation of land		Owners or Reputed Owners	Lessees or Reputed Lessees	Occupiers
1140(1).1g (cont'd)	Area (Ha): Area (m2): Description: County: Address:	0.00515 51.5 Riverbed Dublin Cammock River & Embankment, Nangor Road, Dublin 12	BPL Management Ltd., Forest Park, Mullingar, Co. Westmeath Entonne Investments Limited, 4 Merrion Square, Dublin 2, D02X443		Western Contractors Limited (Dissolved Company), c/o The Minister for Public Expenditure and Reform, c/o Nelius Lynch/Philip Byrne, Office of Public Works, Jonathan Swift Street, Trim, Co. Meath C15NX36
1141(1).1c	Area (Ha): Area (m2): Description: County: Address:	0.03815 381.5 Commercial Dublin Diageo Baileys Global Supply, Nangor House, Nangor Road, Dublin 12, D12 F726	R & A Bailey & Co., Nangor House, Nangor Road, Dublin 12, D12 F726	None	Owner(s)

SCHEDULE
PART I
Lands Being Permanently Acquired

Land other than land consisting of a house or houses unfit for human habitation and not capable of being rendered fit for human habitation at reasonable expense

Number on map deposited at NTA	Quantity, Description, and situation of land		Owners or Reputed Owners	Lessees or Reputed Lessees	Occupiers
1141(1).1c (cont'd)	Area (Ha): Area (m2): Description: County: Address:	0.03815 381.5 Commercial Dublin Diageo Baileys Global Supply, Nangor House, Nangor Road, Dublin 12, D12 F726	South Dublin County Council, County Hall, Tallaght, Dublin 24, D24A3XC Western Investments Limited (Dissolved Company), c/o The Minister for Public Expenditure and Reform, c/o Nelius Lynch/Philip Byrne, Office of Public Works, Jonathan Swift Street, Trim, Co. Meath C15 NX36		
1142(1).1c	Area (Ha): Area (m2): Description: County: Address:	0.01705 170.5 Commercial Dublin Surface car storage area, Nangor Road, Clondalkin, Dublin 22	Killeen Motor Group Unlimited Company, Lexus House, Killeen Road, Dublin 12	Toyota Ireland Unlimited Company, Lexus House, Killeen Road, Dublin 12	Lessee(s)

**SCHEDULE
PART I
Lands Being Permanently Acquired**

Land other than land consisting of a house or houses unfit for human habitation and not capable of being rendered fit for human habitation at reasonable expense

Number on map deposited at NTA	Quantity, Description, and situation of land		Owners or Reputed Owners	Lessees or Reputed Lessees	Occupiers
1143(1).1c	Area (Ha): Area (m2): Description: County: Address:	0.00191 19.1 Commercial Dublin Westland Business Park, New Nangor Road, Dublin 12	EWB Investments Ltd., Corofin, Pavilion Road, Greystones, Co. Wicklow, A63X272 Harvest Financial Services Limited, Block 3, The Oval, 160 Shelbourne Road, Dublin 4, D04T8F2 J.P. Adalmont Unlimited Company, Wilton Works, Naas Road, Dublin 22, D22W2K3	None	Owner(s)

**SCHEDULE
PART I
Lands Being Permanently Acquired**

Land other than land consisting of a house or houses unfit for human habitation and not capable of being rendered fit for human habitation at reasonable expense

Number on map deposited at NTA	Quantity, Description, and situation of land		Owners or Reputed Owners	Lessees or Reputed Lessees	Occupiers
1143(1).1c (cont'd)	Area (Ha): Area (m2): Description: County: Address:	0.00191 19.1 Commercial Dublin Westland Business Park, New Nangor Road, Dublin 12	M.L. Adalmont Unlimited Company, Wilton Works, Naas Road, Clondalkin, Dublin 22, D22W2K3 R.S. Roseberth Unlimited Company, Wilton Works, Naas Road, Clondalkin, Dublin 22, D22W2K3 South Dublin County Council, County Hall, Tallaght, Dublin 24, D24A3XC		

SCHEDULE
PART I
Lands Being Permanently Acquired

Land other than land consisting of a house or houses unfit for human habitation and not capable of being rendered fit for human habitation at reasonable expense

Number on map deposited at NTA	Quantity, Description, and situation of land		Owners or Reputed Owners	Lessees or Reputed Lessees	Occupiers
1143(1).1c (cont'd)	Area (Ha): Area (m2): Description: County: Address:	0.00191 19.1 Commercial Dublin Westland Business Park, New Nangor Road, Dublin 12	Westland Park Management Co., Colliers International, Hambleden House, 19-26 Pembroke Street Lower, Dublin 2, D02 WV96		
1144(1).1c	Area (Ha): Area (m2): Description: County: Address:	0.00455 45.5 Commercial Dublin Plot at Nangor Road, Western Industrial Estate, Dublin 12	Air Products Ireland Limited, Real Estate Department, Air Products Plc, Hersham Place Technology Park, Hersham, UK, KT12 4RZ	None	Owner(s)
1145(1).1c	Area (Ha): Area (m2): Description: County: Address:	0.13732 1373.2 Commercial Dublin Harris (Hino/ Isuzu), Naas Rd/ Nangor Road, Dublin 12	J Harris (Assemblers) Unlimited Company, C/O Harris Real Estate Holdings Group, Naas Road, Dublin 12 D12V065	None	Owner(s)

SCHEDULE
PART I
Lands Being Permanently Acquired

Land other than land consisting of a house or houses unfit for human habitation and not capable of being rendered fit for human habitation at reasonable expense

Number on map deposited at NTA	Quantity, Description, and situation of land		Owners or Reputed Owners	Lessees or Reputed Lessees	Occupiers
1145(1).1c (cont'd)	Area (Ha): Area (m2): Description: County: Address:	0.13732 1373.2 Commercial Dublin Harris (Hino/ Isuzu), Naas Rd/ Nangor Road, Dublin 12	South Dublin County Council, County Hall, Tallaght, Dublin 24, D24A3XC		DHL Global Forwarding (Ireland) Limited, Cedar Drive, Dublin Airport Logistics Park, St. Margaret's, Co. Dublin K67 R970 Peri Formwork & Scaffolding Ltd., 6th Floor, South Bank House, Barrow Street, Dublin 4, D04 TR29
1146(2).1c	Area (Ha): Area (m2): Description: County: Address:	0.00125 12.5 Commercial Dublin Vacant site, Junction of Nangor Road & Killeen Road, Dublin 12	J.J. Smith (Builders) Limited, 9 Clare Street, Dublin 2, D02 HH30	None	Owner(s)

SCHEDULE
PART I
Lands Being Permanently Acquired

Land other than land consisting of a house or houses unfit for human habitation and not capable of being rendered fit for human habitation at reasonable expense

Number on map deposited at NTA	Quantity, Description, and situation of land		Owners or Reputed Owners	Lessees or Reputed Lessees	Occupiers
1146(2).1c (cont'd)	Area (Ha): Area (m2): Description: County: Address:	0.00125 12.5 Commercial Dublin Vacant site, Junction of Nangor Road & Killeen Road, Dublin 12	South Dublin County Council, County Hall, Tallaght, Dublin 24, D24A3XC WD Dublin (IE) SARL, LCN Capital Partners, 2 Rue Edward Steichen, 1st Floor Regus, L2540, Luxemburg		
1147(1).1c	Area (Ha): Area (m2): Description: County: Address:	0.02707 270.7 Commercial Dublin Harris (Hino/ Isuzu), Naas Rd/ Nangor Road, Dublin 12	J Harris (Assemblers) Unlimited Company, C/O Harris Real Estate Holdings Group, Naas Road, Dublin 12 D12V065	None	Owner(s)

SCHEDULE
PART I
Lands Being Permanently Acquired

Land other than land consisting of a house or houses unfit for human habitation and not capable of being rendered fit for human habitation at reasonable expense

Number on map deposited at NTA	Quantity, Description, and situation of land		Owners or Reputed Owners	Lessees or Reputed Lessees	Occupiers
1147(1).1c (cont'd)	Area (Ha): Area (m2): Description: County: Address:	0.02707 270.7 Commercial Dublin Harris (Hino/ Isuzu), Naas Rd/ Nangor Road, Dublin 12			DHL Global Forwarding (Ireland) Limited, Cedar Drive, Dublin Airport Logistics Park, St. Margaret's, Co. Dublin K67 R970
1148(1).1c	Area (Ha): Area (m2): Description: County: Address:	0.14257 1425.7 Commercial Dublin Woodies DIY, Naas Road, Dublin 12, D12 E1CP	South Dublin County Council, County Hall, Tallaght, Dublin 24, D24A3XC	Woodies DIY, Grafton Group Plc, 2nd Floor Heron House, Corrig Road, Sandyford Business Park, Dublin 18, D18Y2X6	Lessee(s) Caffrey's Furniture, t/a Interior Creations, Railway Yard, Oldcastle, Meath

**SCHEDULE
PART I
Lands Being Permanently Acquired**

Land other than land consisting of a house or houses unfit for human habitation and not capable of being rendered fit for human habitation at reasonable expense

Number on map deposited at NTA	Quantity, Description, and situation of land		Owners or Reputed Owners	Lessees or Reputed Lessees	Occupiers
1148(1).1c (cont'd)	Area (Ha): Area (m2): Description: County: Address:	0.14257 1425.7 Commercial Dublin Woodies DIY, Naas Road, Dublin 12, D12 E1CP			EZ Living Furniture, Living Homes and Interiors Limited Company, Mill House, 10 Mill Street, Galway, H91E78P Mattress Mick's, Naas Road, Dublin 12, Dublin, D12E1CP
1149(1).1c	Area (Ha): Area (m2): Description: County: Address:	0.08797 879.7 Commercial Dublin Former Electrolux Building, Long Mile Road, Dublin 12	Mr. Stephen O'Flaherty, The Tansey, Ceanchor Road, Baily, Howth, Dublin, D13VR70	Winterblue Limited, C/O Harris Real Estate Holdings Group, Naas Road, Dublin 12, D12 V065	Lessee(s)

**SCHEDULE
PART I
Lands Being Permanently Acquired**

Land other than land consisting of a house or houses unfit for human habitation and not capable of being rendered fit for human habitation at reasonable expense

Number on map deposited at NTA	Quantity, Description, and situation of land		Owners or Reputed Owners	Lessees or Reputed Lessees	Occupiers
1149(1).1c (cont'd)	Area (Ha): Area (m2): Description: County: Address:	0.08797 879.7 Commercial Dublin Former Electrolux Building, Long Mile Road, Dublin 12			DHL Global Forwarding (Ireland) Limited, Cedar Drive, Dublin Airport Logistics Park, St. Margaret's, Co. Dublin K67 R970 The Occupier, Long Mile Road, Dublin 12, D12VCH9
1150(1).1c	Area (Ha): Area (m2): Description: County: Address:	0.07109 710.9 Commercial Dublin Vacant Plot, South Side of Long Mile Road, Dublin 12	Isuzu Ireland Unlimited Company, C/O Harris Real Estate Holdings Group, Naas Road, Dublin 12, D12 V065	None	Owner(s)

SCHEDULE
PART I
Lands Being Permanently Acquired

Land other than land consisting of a house or houses unfit for human habitation and not capable of being rendered fit for human habitation at reasonable expense

Number on map deposited at NTA	Quantity, Description, and situation of land		Owners or Reputed Owners	Lessees or Reputed Lessees	Occupiers
1150(1).1c (cont'd)	Area (Ha): Area (m2): Description: County: Address:	0.07109 710.9 Commercial Dublin Vacant Plot, South Side of Long Mile Road, Dublin 12			Hireco Dublin Limited, Naas Industrial Estate, Fishery Lane, Naas, Co. Kildare, W91FW64
1151(1).1c	Area (Ha): Area (m2): Description: County: Address:	0.06605 660.5 Commercial Dublin Service Station, Long Mile Road, Dublin 12	Maxol Limited, c/o Mr. Declan Brady, 3 Custom House Plaza, Harbourmaster Place, IFSC, D01 VY76 South Dublin County Council, County Hall, Tallaght, Dublin 24, D24A3XC	None	Owner(s) Insomnia Coffee Company, 1st Floor, Cunningham House, 130 Francis Street, Dublin 8, D08 H48R

**SCHEDULE
PART I
Lands Being Permanently Acquired**

Land other than land consisting of a house or houses unfit for human habitation and not capable of being rendered fit for human habitation at reasonable expense

Number on map deposited at NTA	Quantity, Description, and situation of land		Owners or Reputed Owners	Lessees or Reputed Lessees	Occupiers
1153(1).1z	Area (Ha): Area (m2): Description: County: Address:	0.00896 89.6 Airspace Dublin Luas Track & Verges at junction of Naas Road & Long Mile Road, Dublin 12. Freehold acquisition of airspace from a level of 53.265m above Ordnance Datum Malin Head. Shown as hatched area on deposit map.	South Dublin County Council, County Hall, Tallaght, Dublin 24, D24A3XC	None	National Roads Authority operating as Transport Infrastructure Ireland, Parkgate Business Centre, Parkgate Street, Northside, Dublin 8 D08DK10
1154(1).1c	Area (Ha): Area (m2): Description: County: Address:	0.02761 276.1 Commercial Dublin Harris Industrial Complex, Naas Road, Dublin 12	J Harris (Assemblers) Unlimited Company, C/O Harris Real Estate Holdings Group, Naas Road, Dublin 12 D12V065	None	Owner(s) DHL Global Forwarding (Ireland) Limited, Cedar Drive, Dublin Airport Logistics Park, St. Margaret's, Co. Dublin K67 R970

SCHEDULE
PART I
Lands Being Permanently Acquired

Land other than land consisting of a house or houses unfit for human habitation and not capable of being rendered fit for human habitation at reasonable expense

Number on map deposited at NTA	Quantity, Description, and situation of land		Owners or Reputed Owners	Lessees or Reputed Lessees	Occupiers
1154(1).1c (cont'd)	Area (Ha): Area (m2): Description: County: Address:	0.02761 276.1 Commercial Dublin Harris Industrial Complex, Naas Road, Dublin 12			Peri Formwork & Scaffolding Ltd., 6th Floor, South Bank House, Barrow Street, Dublin 4, D04 TR29
1155(1).1c	Area (Ha): Area (m2): Description: County: Address:	0.01585 158.5 Commercial Dublin Plot at Junction of Nangor Road / Killeen Road, Dublin 12	South Dublin County Council, County Hall, Tallaght, Dublin 24, D24A3XC Weston Management & Investments Ltd., 1 Weston Lawn, Lucan, Dublin, K78R271	None	Owner(s) GWR Property Co Limited, c/o Leman Solicitors, Ground Floor, Investment House, 8 - 34 Percy Place, Dublin 4, D04P5K3

**SCHEDULE
PART I
Lands Being Permanently Acquired**

Land other than land consisting of a house or houses unfit for human habitation and not capable of being rendered fit for human habitation at reasonable expense

Number on map deposited at NTA	Quantity, Description, and situation of land		Owners or Reputed Owners	Lessees or Reputed Lessees	Occupiers
1156(1).1c	Area (Ha): Area (m2): Description: County: Address:	0.02390 239.0 Commercial Dublin Mercedes Benz/ Motor Distributors Ltd, Naas Road, Dublin 12	Motor Distributors Ltd., 1 Stokes Place, Saint Stephen's Green, Dublin 2, D02DE03	None	Owner(s) Motor Services Limited, 1 Stokes Place, St. Stephens Green, Dublin 2, D02 DE03
1157(1).1c	Area (Ha): Area (m2): Description: County: Address:	0.02016 201.6 Commercial Dublin Car Dealership, Walkinstown Avenue, Dublin 12	O'Flynn Construction Co. Unlimited Company, Beckett House, Barrack Square, Ballincollig, Co. Cork., P31FK27	None	Owner(s)

SCHEDULE
PART I
Lands Being Permanently Acquired

Land other than land consisting of a house or houses unfit for human habitation and not capable of being rendered fit for human habitation at reasonable expense

Number on map deposited at NTA	Quantity, Description, and situation of land		Owners or Reputed Owners	Lessees or Reputed Lessees	Occupiers
1157(1).1c (cont'd)	Area (Ha): Area (m2): Description: County: Address:	0.02016 201.6 Commercial Dublin Car Dealership, Walkinstown Avenue, Dublin 12			Electricity Supply Board, ESB Head Office, 27 Fitzwilliam Street Lower, Dublin 2, D02KT92
1158(1).1c	Area (Ha): Area (m2): Description: County: Address:	0.02226 222.6 Commercial Dublin Plot at Windsor Motor Dealership, Junction of Walkinstown Avenue and Long Mile Road, Dublin 12	Dublin City Council, Civic Offices, Wood Quay, Dublin 8, D08 RF3F O'Flynn Construction Co. Unlimited Company, Beckett House, Barrack Square, Ballincollig, Co. Cork., P31FK27	None	Owner(s)

The background features a vibrant purple field with several large, overlapping circles in shades of blue and green. Some of these circles contain smaller white circles, creating a layered, geometric pattern.

SCHEDULE PART II
Lands Being
Temporarily
Acquired

SCHEDULE

PART II

Lands Being Temporarily Acquired

Land other than land consisting of a house or houses unfit for human habitation and not capable of being rendered fit for human habitation at reasonable expense.

**SCHEDULE
PART II
Lands Being Temporarily Acquired**

Land other than land consisting of a house or houses unfit for human habitation and not capable of being rendered fit for human habitation at reasonable expense

Number on map deposited at NTA	Quantity, Description, and situation of land		Owners or Reputed Owners	Lessees or Reputed Lessees	Occupiers
1002(2).2f	Area (Ha): Area (m2): Description: County: Address:	0.08876 887.6 Recreational Dublin Green space at junction of Rutland Avenue & Parnell Road, Dolphin's Barn, Dublin 12	Dublin City Council, Civic Offices, Wood Quay, Dublin 8, D08 RF3F	None	Owner(s)
1002(3).2a	Area (Ha): Area (m2): Description: County: Address:	0.03614 361.4 Access Road Dublin Footpath & Roadway at Rutland Avenue, Dolphin's Barn, Dublin 12	Dublin City Council, Civic Offices, Wood Quay, Dublin 8, D08 RF3F	None	Owner(s)
1002(4).2f	Area (Ha): Area (m2): Description: County: Address:	0.10053 1005.3 Recreational Dublin Bunting Park, Walkinstown, Dublin 12	Dublin City Council, Civic Offices, Wood Quay, Dublin 8, D08 RF3F	None	Owner(s)

**SCHEDULE
PART II
Lands Being Temporarily Acquired**

Land other than land consisting of a house or houses unfit for human habitation and not capable of being rendered fit for human habitation at reasonable expense

Number on map deposited at NTA	Quantity, Description, and situation of land		Owners or Reputed Owners	Lessees or Reputed Lessees	Occupiers
1002(7).2f	Area (Ha): Area (m2): Description: County: Address:	0.12045 1204.5 Recreational Dublin Green Area at Rafter's Road, Crumlin, Dublin 12.	Dublin City Council, Civic Offices, Wood Quay, Dublin 8, D08 RF3F	None	Owner(s)
1002(9).2i	Area (Ha): Area (m2): Description: County: Address:	0.00689 68.9 Community Dublin Green Area adjacent to Old Country Road Health Centre, Crumlin Road, Dublin 12.	Dublin City Council, Civic Offices, Wood Quay, Dublin 8, D08 RF3F	None	Owner(s)
1004(2).2f	Area (Ha): Area (m2): Description: County: Address:	0.00767 76.7 Recreational Dublin Plot of ground to the front of Square Shopping Centre, Tallaght, Dublin 24	South Dublin County Council, County Hall, Tallaght, Dublin 24, D24A3XC	None	Owner(s)

**SCHEDULE
PART II
Lands Being Temporarily Acquired**

Land other than land consisting of a house or houses unfit for human habitation and not capable of being rendered fit for human habitation at reasonable expense

Number on map deposited at NTA	Quantity, Description, and situation of land		Owners or Reputed Owners	Lessees or Reputed Lessees	Occupiers
1004(2).2f (cont'd)	Area (Ha): Area (m2): Description: County: Address:	0.00767 76.7 Recreational Dublin Plot of ground to the front of Square Shopping Centre, Tallaght, Dublin 24			Person or Persons Unknown
1006(1).2a	Area (Ha): Area (m2): Description: County: Address:	0.00109 10.9 Access Road Dublin Luas Track at junction of Blessington Road & Belgard Square West, Tallaght, Dublin 24	Irish Residential Properties REIT Public Ltd. Company, South Dock House, Hanover Quay, Dublin 2, D02XW94 National Roads Authority operating as Transport Infrastructure Ireland, Parkgate Business Centre, Parkgate Street, Northside, Dublin 8 D08DK10	None	Owner(s)

**SCHEDULE
PART II
Lands Being Temporarily Acquired**

Land other than land consisting of a house or houses unfit for human habitation and not capable of being rendered fit for human habitation at reasonable expense

Number on map deposited at NTA	Quantity, Description, and situation of land		Owners or Reputed Owners	Lessees or Reputed Lessees	Occupiers
1006(1).2a (cont'd)	Area (Ha): Area (m2): Description: County: Address:	0.00109 10.9 Access Road Dublin Luas Track at junction of Blessington Road & Belgard Square West, Tallaght, Dublin 24	South Dublin County Council, County Hall, Tallaght, Dublin 24, D24A3XC		
1006(2).2a	Area (Ha): Area (m2): Description: County: Address:	0.01140 114.0 Access Road Dublin Luas Track at junction of Blessington Road & Belgard Square West, Tallaght, Dublin 24	Irish Residential Properties REIT Public Ltd. Company, South Dock House, Hanover Quay, Dublin 2, D02XW94 National Roads Authority operating as Transport Infrastructure Ireland, Parkgate Business Centre, Parkgate Street, Northside, Dublin 8 D08DK10	None	Owner(s)

**SCHEDULE
PART II
Lands Being Temporarily Acquired**

Land other than land consisting of a house or houses unfit for human habitation and not capable of being rendered fit for human habitation at reasonable expense

Number on map deposited at NTA	Quantity, Description, and situation of land		Owners or Reputed Owners	Lessees or Reputed Lessees	Occupiers
1006(2).2a (cont'd)	Area (Ha): Area (m2): Description: County: Address:	0.01140 114.0 Access Road Dublin Luas Track at junction of Blessington Road & Belgard Square West, Tallaght, Dublin 24	South Dublin County Council, County Hall, Tallaght, Dublin 24, D24A3XC		
1006(3).2a	Area (Ha): Area (m2): Description: County: Address:	0.00031 3.1 Access Road Dublin Luas Track at junction of Blessington Road & Belgard Square West, Tallaght, Dublin 24	Irish Residential Properties REIT Public Ltd. Company, South Dock House, Hanover Quay, Dublin 2, D02XW94 National Roads Authority operating as Transport Infrastructure Ireland, Parkgate Business Centre, Parkgate Street, Northside, Dublin 8 D08DK10	None	Owner(s)

**SCHEDULE
PART II
Lands Being Temporarily Acquired**

Land other than land consisting of a house or houses unfit for human habitation and not capable of being rendered fit for human habitation at reasonable expense

Number on map deposited at NTA	Quantity, Description, and situation of land		Owners or Reputed Owners	Lessees or Reputed Lessees	Occupiers
1006(3).2a (cont'd)	Area (Ha): Area (m2): Description: County: Address:	0.00031 3.1 Access Road Dublin Luas Track at junction of Blessington Road & Belgard Square West, Tallaght, Dublin 24	South Dublin County Council, County Hall, Tallaght, Dublin 24, D24A3XC		
1007(02).2i	Area (Ha): Area (m2): Description: County: Address:	0.01140 114.0 Community Dublin Vacant plot on Belgard Square North, Tallaght, Dublin 24	South Dublin County Council, County Hall, Tallaght, Dublin 24, D24A3XC	None	Owner(s)
1007(03).2f	Area (Ha): Area (m2): Description: County: Address:	0.24790 2479.0 Recreational Dublin Green Area adjacent to Alderpark Court, Old Blessington Road, Dublin 24	South Dublin County Council, County Hall, Tallaght, Dublin 24, D24A3XC	None	Owner(s)

**SCHEDULE
PART II
Lands Being Temporarily Acquired**

Land other than land consisting of a house or houses unfit for human habitation and not capable of being rendered fit for human habitation at reasonable expense

Number on map deposited at NTA	Quantity, Description, and situation of land		Owners or Reputed Owners	Lessees or Reputed Lessees	Occupiers
1007(06).2f	Area (Ha): Area (m2): Description: County: Address:	0.00500 50.0 Recreational Dublin Public Park, Greenhills Road, Dublin 24	South Dublin County Council, County Hall, Tallaght, Dublin 24, D24A3XC	None	Owner(s)
1007(07).2f	Area (Ha): Area (m2): Description: County: Address:	0.30433 3043.3 Recreational Dublin Green Area at Bancroft Park, Greenhills Road, Dublin 24	South Dublin County Council, County Hall, Tallaght, Dublin 24, D24A3XC	None	Owner(s)
1007(12).2f	Area (Ha): Area (m2): Description: County: Address:	0.06759 675.9 Recreational Dublin Tymon Park, Greenhills Road, Tallaght, Dublin 24	South Dublin County Council, County Hall, Tallaght, Dublin 24, D24A3XC	None	Owner(s)

**SCHEDULE
PART II
Lands Being Temporarily Acquired**

Land other than land consisting of a house or houses unfit for human habitation and not capable of being rendered fit for human habitation at reasonable expense

Number on map deposited at NTA	Quantity, Description, and situation of land		Owners or Reputed Owners	Lessees or Reputed Lessees	Occupiers
1010(2).2c	Area (Ha): Area (m2): Description: County: Address:	0.22703 2270.3 Commercial Dublin Plot and car park at Square Shopping Centre, Tallaght, Dublin24	Oak Square Retail Car Park Ltd., Ground Floor, 27 Merrion Square, Dublin 2, D02 W960 South Dublin County Council, County Hall, Tallaght, Dublin 24, D24A3XC	None	Owner(s) Sigma Asset Management Limited, 53 Fitzwilliam Square, Dublin 2, D02 Y449
1011(3).2c	Area (Ha): Area (m2): Description: County: Address:	0.04162 416.2 Commercial Dublin Airton Rd / Greenhills Rd, Tallaght, Dublin 24 (Former Gallahers Factory)	Airton Road Properties Ltd., Commerce House, Wickhams Cay 1, PO Box 3140 Road Town, Tortola, British Virgin Islands, VG1110	None	Greenleaf Homes Ltd., Station House, Drumnavanagh, Cavan, Co. Cavan

**SCHEDULE
PART II
Lands Being Temporarily Acquired**

Land other than land consisting of a house or houses unfit for human habitation and not capable of being rendered fit for human habitation at reasonable expense

Number on map deposited at NTA	Quantity, Description, and situation of land		Owners or Reputed Owners	Lessees or Reputed Lessees	Occupiers
1011(3).2c (cont'd)	Area (Ha): Area (m2): Description: County: Address:	0.04162 416.2 Commercial Dublin Airton Rd / Greenhills Rd, Tallaght, Dublin 24 (Former Gallahers Factory)	Ardstone Partners ICAV, Riverside One, Sir John Rogerson's Quay, Dublin 2 Mr. Ray McGowan, Lyndale, Wynnsward Park, Clonskeagh, Dublin 14, D14 H326		
1012(2).2c	Area (Ha): Area (m2): Description: County: Address:	0.01541 154.1 Commercial Dublin Block A, Greenhills Retail Park, Greenhills Road, Tallaght, Dublin 24	Merrick Properties Ltd., Aughamore, Sligo, Co. Sligo, F91 CV96	None	Owner(s)

**SCHEDULE
PART II
Lands Being Temporarily Acquired**

Land other than land consisting of a house or houses unfit for human habitation and not capable of being rendered fit for human habitation at reasonable expense

Number on map deposited at NTA	Quantity, Description, and situation of land		Owners or Reputed Owners	Lessees or Reputed Lessees	Occupiers
1012(2).2c (cont'd)	Area (Ha): Area (m2): Description: County: Address:	0.01541 154.1 Commercial Dublin Block A, Greenhills Retail Park, Greenhills Road, Tallaght, Dublin 24			Associated Loss Adjusters Limited, Unit 10B Beckett Way, Parkwest Business Park, Dublin 12, D12 W702 CSSI Limited, 2nd Floor, Greenhills Retail Park, Greenhills Road, Dublin 24 Daybreak, Unit 3, Greenhills Retail Park, Greenhills Road, Tallaght, Dublin 24, D24 W292

**SCHEDULE
PART II
Lands Being Temporarily Acquired**

Land other than land consisting of a house or houses unfit for human habitation and not capable of being rendered fit for human habitation at reasonable expense

Number on map deposited at NTA	Quantity, Description, and situation of land		Owners or Reputed Owners	Lessees or Reputed Lessees	Occupiers
1012(2).2c (cont'd)	Area (Ha): Area (m2): Description: County: Address:	0.01541 154.1 Commercial Dublin Block A, Greenhills Retail Park, Greenhills Road, Tallaght, Dublin 24			Desk Expert Limited, Unit 10B Beckett Way, Parkwest Business Park, Dublin 12, D12 W702 Enable Ireland Disability Services CLG, Unit 32F Rosemount Park Drive, Rosemount Business Park, Ballycoolin Road, Dublin 11, D11 VX82 Fiona Todhunter Bridals, Unit 4 Greenhills Retail Park, Greenhills Road, Tallaght, Dublin 24, D24 K702

**SCHEDULE
PART II
Lands Being Temporarily Acquired**

Land other than land consisting of a house or houses unfit for human habitation and not capable of being rendered fit for human habitation at reasonable expense

Number on map deposited at NTA	Quantity, Description, and situation of land		Owners or Reputed Owners	Lessees or Reputed Lessees	Occupiers
1012(2).2c (cont'd)	Area (Ha): Area (m2): Description: County: Address:	0.01541 154.1 Commercial Dublin Block A, Greenhills Retail Park, Greenhills Road, Tallaght, Dublin 24			Liability Claims Appraisers Limited, Unit 10 Beckett Way, Parkwest Business Park, Dublin 12, D12 W702 Musgrave Limited, Musgrave House, Ballycurreen, Airport Road, Cork, T12 TN99 Pieta House CLG, First Floor Greenhills Retail Park, Greenhills Road, Tallaght, Dublin 24, D24 RH59

**SCHEDULE
PART II
Lands Being Temporarily Acquired**

Land other than land consisting of a house or houses unfit for human habitation and not capable of being rendered fit for human habitation at reasonable expense

Number on map deposited at NTA	Quantity, Description, and situation of land		Owners or Reputed Owners	Lessees or Reputed Lessees	Occupiers
1012(2).2c (cont'd)	Area (Ha): Area (m2): Description: County: Address:	0.01541 154.1 Commercial Dublin Block A, Greenhills Retail Park, Greenhills Road, Tallaght, Dublin 24			Pizza Hut, Unit 2A Greenhills Retail Park, Greenhills Road, Dublin 24, D24 XV97 Stuart's Mazda, Unit 1/2 Greenhills Retail Park, Greenhills Road, Dublin 24, D24 R620 Subway, Unit 3 Greenhills Retail Park, Greenhills Road, Dublin 24, D24 W292

**SCHEDULE
PART II
Lands Being Temporarily Acquired**

Land other than land consisting of a house or houses unfit for human habitation and not capable of being rendered fit for human habitation at reasonable expense

Number on map deposited at NTA	Quantity, Description, and situation of land		Owners or Reputed Owners	Lessees or Reputed Lessees	Occupiers
1012(2).2c (cont'd)	Area (Ha): Area (m2): Description: County: Address:	0.01541 154.1 Commercial Dublin Block A, Greenhills Retail Park, Greenhills Road, Tallaght, Dublin 24			Techno Marine Limited, Unit 10B Beckett Way, Parkwest Business Park, Dublin 12, D12 W702 The Tanning Shop, Unit 6 Greenhills Retail Park, Greenhills Road, Dublin 24, D24 VY31
1013(2).2c	Area (Ha): Area (m2): Description: County: Address:	0.03952 395.2 Commercial Dublin Part of Commercial Park, Greenhills Road, Tallaght, Dublin 24	Airton Road Properties Ltd., Commerce House, Wickhams Cay 1, PO Box 3140 Road Town, Tortola, British Virgin Islands, VG1110	Health Service Executive, Dr. Steevens' Hospital, Dublin 8	Lessee(s)

**SCHEDULE
PART II
Lands Being Temporarily Acquired**

Land other than land consisting of a house or houses unfit for human habitation and not capable of being rendered fit for human habitation at reasonable expense

Number on map deposited at NTA	Quantity, Description, and situation of land		Owners or Reputed Owners	Lessees or Reputed Lessees	Occupiers
1013(2).2c (cont'd)	Area (Ha): Area (m2): Description: County: Address:	0.03952 395.2 Commercial Dublin Part of Commercial Park, Greenhills Road, Tallaght, Dublin 24	Mr. Ray McGowan, Lyndale, Wynnsward Park, Clonskeagh, Dublin 14, D14 H326	MXF Properties Ireland Ltd, Oak House, Hirzel Street, St. Peter Port, Guernsey, GY12NP	Birchview Surgery, Kilnamanagh Tymon Primary Care Centre, Airton Road, Dublin 24, D24CF75 Fóras Hub, 3rd Floor Kilnamanagh Tymon Primary Care Centre, Airton Road, Dublin 24, D24CF75 Mental Health Intellectual Disability, 2nd Floor Kilnamanagh Tymon Primary Care Centre, Airton Road, Dublin 24, D24CF75

**SCHEDULE
PART II
Lands Being Temporarily Acquired**

Land other than land consisting of a house or houses unfit for human habitation and not capable of being rendered fit for human habitation at reasonable expense

Number on map deposited at NTA	Quantity, Description, and situation of land		Owners or Reputed Owners	Lessees or Reputed Lessees	Occupiers
1013(2).2c (cont'd)	Area (Ha): Area (m2): Description: County: Address:	0.03952 395.2 Commercial Dublin Part of Commercial Park, Greenhills Road, Tallaght, Dublin 24			Southside Intellectual Disability Service, 4th Floor Kilnamanagh Tymon Primary Care Centre, Airton Road, Dublin 24, D24CF75
1014(2).2f	Area (Ha): Area (m2): Description: County: Address:	0.00855 85.5 Recreational Dublin Public Park, Greenhills Road, Dublin 24	South Dublin County Council, County Hall, Tallaght, Dublin 24, D24A3XC	None	Owner(s) International Sports Activities Limited, Astropark Coolock, Coolock Lane, Dublin 17, D17Y998

**SCHEDULE
PART II
Lands Being Temporarily Acquired**

Land other than land consisting of a house or houses unfit for human habitation and not capable of being rendered fit for human habitation at reasonable expense

Number on map deposited at NTA	Quantity, Description, and situation of land		Owners or Reputed Owners	Lessees or Reputed Lessees	Occupiers
1015(2).2h	Area (Ha): Area (m2): Description: County: Address:	0.03942 394.2 Zoned Dublin Vacant plot on Greenhills Road, Tallaght, Dublin 24	Independent Trustee Company Limited, Harmony Court, Harmony Row, Dublin 2, D02VY52 Independent Trustee Company Ltd., C/o James Anderson, Deloitte House, 29 Earlsfort Terrace, Dublin 2, D02 AY28 Person or Persons Unknown	None	Owner(s) JCDecaux Ireland Ltd., 6 Sandyford Park, Burton Hall Road, Leopardstown, Dublin 18, D18R2K3

**SCHEDULE
PART II
Lands Being Temporarily Acquired**

Land other than land consisting of a house or houses unfit for human habitation and not capable of being rendered fit for human habitation at reasonable expense

Number on map deposited at NTA	Quantity, Description, and situation of land		Owners or Reputed Owners	Lessees or Reputed Lessees	Occupiers
1015(2).2h (cont'd)	Area (Ha): Area (m2): Description: County: Address:	0.03942 394.2 Zoned Dublin Vacant plot on Greenhills Road, Tallaght, Dublin 24	South Dublin County Council, County Hall, Tallaght, Dublin 24, D24A3XC		
1016(2).2c	Area (Ha): Area (m2): Description: County: Address:	0.00920 92.0 Commercial Dublin Part of Commercial Park, Greenhills Road, Tallaght, Dublin 24	Airton Road Properties Ltd., Commerce House, Wickhams Cay 1, PO Box 3140 Road Town, Tortola, British Virgin Islands, VG1110 Mr. Ray McGowan, Lyndale, Wynnsward Park, Clonskeagh, Dublin 14, D14 H326	None	Costa Coffee, Airton Square, Airton Road, Dublin 24, D24ND7T Harvey Norman (Tallaght) Ltd., 1st Floor Brent House, Swords Business Park, Swords, Co. Dublin

**SCHEDULE
PART II
Lands Being Temporarily Acquired**

Land other than land consisting of a house or houses unfit for human habitation and not capable of being rendered fit for human habitation at reasonable expense

Number on map deposited at NTA	Quantity, Description, and situation of land		Owners or Reputed Owners	Lessees or Reputed Lessees	Occupiers
1016(2).2c (cont'd)	Area (Ha): Area (m2): Description: County: Address:	0.00920 92.0 Commercial Dublin Part of Commercial Park, Greenhills Road, Tallaght, Dublin 24	South Dublin County Council, County Hall, Tallaght, Dublin 24, D24A3XC		
1016(3).2c	Area (Ha): Area (m2): Description: County: Address:	0.01529 152.9 Commercial Dublin Part of Commercial Park, Greenhills Road, Tallaght, Dublin 24	Airton Road Properties Ltd., Commerce House, Wickhams Cay 1, PO Box 3140 Road Town, Tortola, British Virgin Islands, VG1110 Mr. Ray McGowan, Lyndale, Wynnsward Park, Clonskeagh, Dublin 14, D14 H326	None	Costa Coffee, Airton Square, Airton Road, Dublin 24, D24ND7T Harvey Norman (Tallaght) Ltd., 1st Floor Brent House, Swords Business Park, Swords, Co. Dublin

**SCHEDULE
PART II
Lands Being Temporarily Acquired**

Land other than land consisting of a house or houses unfit for human habitation and not capable of being rendered fit for human habitation at reasonable expense

Number on map deposited at NTA	Quantity, Description, and situation of land		Owners or Reputed Owners	Lessees or Reputed Lessees	Occupiers
1016(3).2c (cont'd)	Area (Ha): Area (m2): Description: County: Address:	0.01529 152.9 Commercial Dublin Part of Commercial Park, Greenhills Road, Tallaght, Dublin 24	South Dublin County Council, County Hall, Tallaght, Dublin 24, D24A3XC		
1017(2).2c	Area (Ha): Area (m2): Description: County: Address:	0.04389 438.9 Commercial Dublin Land adjacent to Greenhills Road and adjoining Findlater premises, Tallaght, Dublin 24	Airton Road Properties Ltd., Commerce House, Wickhams Cay 1, PO Box 3140 Road Town, Tortola, British Virgin Islands, VG1110 Mr. Ray McGowan, Lyndale, Wynnsward Park, Clonskeagh, Dublin 14, D14 H326	Valeo Foods Unlimited Company, Commercial House, Millbank Business Park, Lucan, Co. Dublin, K78 X5W6 Wardell Roberts Ltd., Commercial House, Millbank Business Park, Lucan, Co. Dublin, K78 X5W6	Owner(s) Lessee(s)

**SCHEDULE
PART II
Lands Being Temporarily Acquired**

Land other than land consisting of a house or houses unfit for human habitation and not capable of being rendered fit for human habitation at reasonable expense

Number on map deposited at NTA	Quantity, Description, and situation of land		Owners or Reputed Owners	Lessees or Reputed Lessees	Occupiers
1017(2).2c (cont'd)	Area (Ha): Area (m2): Description: County: Address:	0.04389 438.9 Commercial Dublin Land adjacent to Greenhills Road and adjoining Findlater premises, Tallaght, Dublin 24	Pemberton & Seymour Ltd., Commercial House, Millbank Business Park, Lucan, Co. Dublin, K78 X5W6		South Dublin County Council, County Hall, Tallaght, Dublin 24, D24A3XC
1018(2).2c	Area (Ha): Area (m2): Description: County: Address:	0.05077 507.7 Commercial Dublin Land adjacent to Greenhills Road at Broomhill Business Park, Greenhills, Tallaght, Dublin 24	Mr. Andrew Nesbitt, c/o Cross Refrigeration Ltd, Mallow Road, Cork, Co. Cork, T23 XC60 Mr. Jason Keating, c/o Cross Refrigeration Ltd, Mallow Road, Cork, Co. Cork, T23 XC60	Krossbow Holdings Ltd, Mallow Road, Cork, T23 XC60 Mr. Andrew Nesbitt, Cross Rental Services Group, Unit 11, Broomhill Business Park, Tallaght, Dublin 24, D24 PF20	Owner(s) Lessee(s)

**SCHEDULE
PART II
Lands Being Temporarily Acquired**

Land other than land consisting of a house or houses unfit for human habitation and not capable of being rendered fit for human habitation at reasonable expense

Number on map deposited at NTA	Quantity, Description, and situation of land		Owners or Reputed Owners	Lessees or Reputed Lessees	Occupiers
1018(2).2c (cont'd)	Area (Ha): Area (m2): Description: County: Address:	0.05077 507.7 Commercial Dublin Land adjacent to Greenhills Road at Broomhill Business Park, Greenhills, Tallaght, Dublin 24	Mr. Ken Keating, c/o Cross Refrigeration Ltd, Mallow Road, Cork, Co. Cork, T23 XC60 Mr. Michael O'Leary, c/o Cross Refrigeration Ltd, Mallow Road, Cork, Co. Cork, T23 XC60 Mr. Ray McGowan, Lyndale, Wynnsward Park, Clonskeagh, Dublin 14, D14 H326	Mr. Ken Keating, Cross Rental Services Group, Unit 11 Broomhill Business Park, Tallaght, Dublin 24, D24 PF20 Mr. Michael O'Leary, Cross Rental Services Group, Unit 11, Broomhill Business Park, Tallaght, Dublin 24, D24 PF20 Person or Persons Unknown	

SCHEDULE
PART II
Lands Being Temporarily Acquired

Land other than land consisting of a house or houses unfit for human habitation and not capable of being rendered fit for human habitation at reasonable expense

Number on map deposited at NTA	Quantity, Description, and situation of land		Owners or Reputed Owners	Lessees or Reputed Lessees	Occupiers
1018(2).2c (cont'd)	Area (Ha): Area (m2): Description: County: Address:	0.05077 507.7 Commercial Dublin Land adjacent to Greenhills Road at Broomhill Business Park, Greenhills, Tallaght, Dublin 24	Mr. Ruairi Walsh, c/o Cross Refrigeration Ltd, Mallow Road, Cork, Co. Cork, T23 XC60	South Dublin County Council, County Hall, Tallaght, Dublin 24, D24A3XC	
1019(2).2i	Area (Ha): Area (m2): Description: County: Address:	0.11067 1106.7 Community Dublin Part of Kilnamanagh Estate, off Greenhills Road, Tallaght, adjoining 13D & 14, Birchview Close, Dublin 24	Kilnamanagh Estates Ltd. (Dissolved Company), c/o Minister for Public Expenditure & Reform, c/o Nelius Lynch/ Philip Byrne, Office of Public Works, Jonathan Swift Street, Trim, Co. Meath, C15NX36 Mr. Stephen Miley, Newstate Ltd., 35 Molesworth Street, Dublin 2, D02A023	None	Owner(s)

**SCHEDULE
PART II
Lands Being Temporarily Acquired**

Land other than land consisting of a house or houses unfit for human habitation and not capable of being rendered fit for human habitation at reasonable expense

Number on map deposited at NTA	Quantity, Description, and situation of land		Owners or Reputed Owners	Lessees or Reputed Lessees	Occupiers
1019(2).2i (cont'd)	Area (Ha): Area (m2): Description: County: Address:	0.11067 1106.7 Community Dublin Part of Kilnamanagh Estate, off Greenhills Road, Tallaght, adjoining 13D & 14, Birchview Close, Dublin 24	South Dublin County Council, County Hall, Tallaght, Dublin 24, D24A3XC		
1019(4).2i	Area (Ha): Area (m2): Description: County: Address:	0.05379 537.9 Community Dublin Plot of ground along Mayberry Road, Greenhills Road, Birchview Avenue and Treepark Road, Tallaght, Dublin 24	Kilnamanagh Estates Ltd. (Dissolved Company), c/o Minister for Public Expenditure & Reform, c/o Nelius Lynch/ Philip Byrne, Office of Public Works, Jonathan Swift Street, Trim, Co. Meath, C15NX36 Mr. Stephen Miley, Newstate Ltd., 35 Molesworth Street, Dublin 2, D02A023	None	Owner(s)

**SCHEDULE
PART II
Lands Being Temporarily Acquired**

Land other than land consisting of a house or houses unfit for human habitation and not capable of being rendered fit for human habitation at reasonable expense

Number on map deposited at NTA	Quantity, Description, and situation of land		Owners or Reputed Owners	Lessees or Reputed Lessees	Occupiers
1019(4).2i (cont'd)	Area (Ha): Area (m2): Description: County: Address:	0.05379 537.9 Community Dublin Plot of ground along Mayberry Road, Greenhills Road, Birchview Avenue and Treepark Road, Tallaght, Dublin 24	South Dublin County Council, County Hall, Tallaght, Dublin 24, D24A3XC		
1019(7).2i	Area (Ha): Area (m2): Description: County: Address:	0.03938 393.8 Community Dublin Plot of ground along Mayberry Road, Greenhills Road, Birchview Avenue and Treepark Road, Tallaght, Dublin 24	Kilnamanagh Estates Ltd. (Dissolved Company), c/o Minister for Public Expenditure & Reform, c/o Nelius Lynch/ Philip Byrne, Office of Public Works, Jonathan Swift Street, Trim, Co. Meath, C15NX36 Mr. Stephen Miley, Newstate Ltd., 35 Molesworth Street, Dublin 2, D02A023	None	Owner(s)

**SCHEDULE
PART II
Lands Being Temporarily Acquired**

Land other than land consisting of a house or houses unfit for human habitation and not capable of being rendered fit for human habitation at reasonable expense

Number on map deposited at NTA	Quantity, Description, and situation of land		Owners or Reputed Owners	Lessees or Reputed Lessees	Occupiers
1019(7).2i (cont'd)	Area (Ha): Area (m2): Description: County: Address:	0.03938 393.8 Community Dublin Plot of ground along Mayberry Road, Greenhills Road, Birchview Avenue and Treepark Road, Tallaght, Dublin 24	South Dublin County Council, County Hall, Tallaght, Dublin 24, D24A3XC		
1019(8).2i	Area (Ha): Area (m2): Description: County: Address:	0.08332 833.2 Community Dublin Plot of ground along Mayberry Road, Greenhills Road, Birchview Avenue and Treepark Road, Tallaght, Dublin 24	Kilnamanagh Estates Ltd. (Dissolved Company), c/o Minister for Public Expenditure & Reform, c/o Nelius Lynch/ Philip Byrne, Office of Public Works, Jonathan Swift Street, Trim, Co. Meath, C15NX36 Mr. Stephen Miley, Newstate Ltd., 35 Molesworth Street, Dublin 2, D02A023	None	Owner(s)

**SCHEDULE
PART II
Lands Being Temporarily Acquired**

Land other than land consisting of a house or houses unfit for human habitation and not capable of being rendered fit for human habitation at reasonable expense

Number on map deposited at NTA	Quantity, Description, and situation of land		Owners or Reputed Owners	Lessees or Reputed Lessees	Occupiers
1019(8).2i (cont'd)	Area (Ha): Area (m2): Description: County: Address:	0.08332 833.2 Community Dublin Plot of ground along Mayberry Road, Greenhills Road, Birchview Avenue and Treepark Road, Tallaght, Dublin 24	South Dublin County Council, County Hall, Tallaght, Dublin 24, D24A3XC		
1020(1).2i	Area (Ha): Area (m2): Description: County: Address:	0.00773 77.3 Community Dublin Green area adjacent to Tymonville Crescent, Tallaght, Dublin 24	South Dublin County Council, County Hall, Tallaght, Dublin 24, D24A3XC	None	Owner(s) Electricity Supply Board, ESB Head Office, 27 Fitzwilliam Street Lower, Dublin 2, D02KT92

**SCHEDULE
PART II
Lands Being Temporarily Acquired**

Land other than land consisting of a house or houses unfit for human habitation and not capable of being rendered fit for human habitation at reasonable expense

Number on map deposited at NTA	Quantity, Description, and situation of land		Owners or Reputed Owners	Lessees or Reputed Lessees	Occupiers
1020(2).2i	Area (Ha): Area (m2): Description: County: Address:	0.47353 4735.3 Community Dublin Green area adjacent to Tymonville Crescent, Tallaght, Dublin 24	South Dublin County Council, County Hall, Tallaght, Dublin 24, D24A3XC	None	Owner(s) Electricity Supply Board, ESB Head Office, 27 Fitzwilliam Street Lower, Dublin 2, D02KT92
1021(2).2f	Area (Ha): Area (m2): Description: County: Address:	0.01821 182.1 Recreational Dublin Car Park at Westpark Fitness, Greenhills Road, Tallaght, Dublin 24	South Dublin County Council, County Hall, Tallaght, Dublin 24, D24A3XC	None	Owner(s)

**SCHEDULE
PART II
Lands Being Temporarily Acquired**

Land other than land consisting of a house or houses unfit for human habitation and not capable of being rendered fit for human habitation at reasonable expense

Number on map deposited at NTA	Quantity, Description, and situation of land		Owners or Reputed Owners	Lessees or Reputed Lessees	Occupiers
1021(2).2f (cont'd)	Area (Ha): Area (m2): Description: County: Address:	0.01821 182.1 Recreational Dublin Car Park at Westpark Fitness, Greenhills Road, Tallaght, Dublin 24			Bosca Brewster, Westpark Fitness Gym, Greenhills Road, Dublin 24, Dublin, D24EP9R No Pain No Gain Nutrition, Westpark Fitness, Greenhills Road, Dublin 24 The Cutting Room, Westpark Fitness, Greenhills Road, Dublin 24., D24 EP9R

**SCHEDULE
PART II
Lands Being Temporarily Acquired**

Land other than land consisting of a house or houses unfit for human habitation and not capable of being rendered fit for human habitation at reasonable expense

Number on map deposited at NTA	Quantity, Description, and situation of land		Owners or Reputed Owners	Lessees or Reputed Lessees	Occupiers
1021(2).2f (cont'd)	Area (Ha): Area (m2): Description: County: Address:	0.01821 182.1 Recreational Dublin Car Park at Westpark Fitness, Greenhills Road, Tallaght, Dublin 24			The Lads Lounge, Westpark Fitness, Greenhills Road, Dublin 24., D24 EP9R West Park Fitness Centre Limited, Westpark Fitness, Greenhills Road, Dublin 24, D24 EP9R
1022(2).2i	Area (Ha): Area (m2): Description: County: Address:	0.12934 1293.4 Community Dublin Green site off Greenhills Road between Tymon Lane and M50, Tallaght, Dublin 24	Person or Persons Unknown	None	Owner(s)

**SCHEDULE
PART II
Lands Being Temporarily Acquired**

Land other than land consisting of a house or houses unfit for human habitation and not capable of being rendered fit for human habitation at reasonable expense

Number on map deposited at NTA	Quantity, Description, and situation of land		Owners or Reputed Owners	Lessees or Reputed Lessees	Occupiers
1022(2).2i (cont'd)	Area (Ha): Area (m2): Description: County: Address:	0.12934 1293.4 Community Dublin Green site off Greenhills Road between Tymon Lane and M50, Tallaght, Dublin 24	South Dublin County Council, County Hall, Tallaght, Dublin 24, D24A3XC		
1023(3).2z	Area (Ha): Area (m2): Description: County: Address:	0.03918 391.8 Airspace Dublin M50 Motorway, Tallaght, Dublin 24. Temporary acquisition of airspace from a level of 72.322m above Ordnance Datum Malin Head. Shown as hatched area on deposit map.	South Dublin County Council, County Hall, Tallaght, Dublin 24, D24A3XC	Owner(s)	Owner(s)
1023(4).2z	Area (Ha): Area (m2): Description: County: Address:	0.03893 389.3 Airspace Dublin M50 Motorway, Tallaght, Dublin 24. Temporary acquisition of airspace from a level of 72.322m above Ordnance Datum Malin Head. Shown as hatched area on deposit map.	South Dublin County Council, County Hall, Tallaght, Dublin 24, D24A3XC	Owner(s)	Owner(s)

**SCHEDULE
PART II
Lands Being Temporarily Acquired**

Land other than land consisting of a house or houses unfit for human habitation and not capable of being rendered fit for human habitation at reasonable expense

Number on map deposited at NTA	Quantity, Description, and situation of land		Owners or Reputed Owners	Lessees or Reputed Lessees	Occupiers
1025(2).2d	Area (Ha): Area (m2): Description: County: Address:	0.00133 13.3 House Garden Dublin Entrance to Greenhills Lodge, Greenhills Road, Dublin 12, D12 DA03	Ms. Celia McDonald, Greenhills Lodge, Greenhills Road, Dublin 12, D12DA03 South Dublin County Council, County Hall, Tallaght, Dublin 24, D24A3XC	None	Owner(s)
1027(2).2c	Area (Ha): Area (m2): Description: County: Address:	0.04428 442.8 Commercial Dublin Ground pertaining to units at M50 Business Park, Ballymount Road Upper, Dublin 12	Park Developments (Dublin) Limited, The Herbert Building, The Park, Carrickmines, Dublin 18, D18K8Y4	None	Owner(s)

**SCHEDULE
PART II
Lands Being Temporarily Acquired**

Land other than land consisting of a house or houses unfit for human habitation and not capable of being rendered fit for human habitation at reasonable expense

Number on map deposited at NTA	Quantity, Description, and situation of land		Owners or Reputed Owners	Lessees or Reputed Lessees	Occupiers
1027(2).2c (cont'd)	Area (Ha): Area (m2): Description: County: Address:	0.04428 442.8 Commercial Dublin Ground pertaining to units at M50 Business Park, Ballymount Road Upper, Dublin 12	South Dublin County Council, County Hall, Tallaght, Dublin 24, D24A3XC		Astrotek Ireland Limited, Ballymullen, Tralee, Co. Kerry M. Kelliher 1998 Limited, Ballymullen, Tralee, Co. Kerry, V92 D793 Rexel Energy Solutions/Kelliher's Electrical, M50 Business Park, Ballymount Road Upper, Dublin 12, D12 RK76

**SCHEDULE
PART II
Lands Being Temporarily Acquired**

Land other than land consisting of a house or houses unfit for human habitation and not capable of being rendered fit for human habitation at reasonable expense

Number on map deposited at NTA	Quantity, Description, and situation of land		Owners or Reputed Owners	Lessees or Reputed Lessees	Occupiers
1028(1).2i	Area (Ha): Area (m2): Description: County: Address:	0.04639 463.9 Community Dublin South Dublin Recycling Centre, Ballymount Avenue, Dublin 12	South Dublin County Council, County Hall, Tallaght, Dublin 24, D24A3XC	None	Owner(s) Calmount Holding Limited, 31-32 Greenmount Office Park, Harold's Cross Bridge, Dublin 6W
1029(2).2i	Area (Ha): Area (m2): Description: County: Address:	0.00457 45.7 Community Dublin Site off Greenhills Road, Walkinstown, Dublin 12	South Dublin County Council, County Hall, Tallaght, Dublin 24, D24A3XC	The Rehab Group, Unit 10D, Beckett Way, Parkwest Business Park, Dublin 12, D12 K276	Owner(s)

**SCHEDULE
PART II
Lands Being Temporarily Acquired**

Land other than land consisting of a house or houses unfit for human habitation and not capable of being rendered fit for human habitation at reasonable expense

Number on map deposited at NTA	Quantity, Description, and situation of land		Owners or Reputed Owners	Lessees or Reputed Lessees	Occupiers
1029(2).2i (cont'd)	Area (Ha): Area (m2): Description: County: Address:	0.00457 45.7 Community Dublin Site off Greenhills Road, Walkinstown, Dublin 12			Lessee(s) Calmount Holding Limited, 31-32 Greenmount Office Park, Harold's Cross Bridge, Dublin 6W
1029(4).2c	Area (Ha): Area (m2): Description: County: Address:	0.04386 438.6 Commercial Dublin South Dublin County Council, Ballymount Avenue, Dublin 12, D12K032	South Dublin County Council, County Hall, Tallaght, Dublin 24, D24A3XC	The Rehab Group, Unit 10D, Beckett Way, Parkwest Business Park, Dublin 12, D12 K276	Owner(s)

**SCHEDULE
PART II
Lands Being Temporarily Acquired**

Land other than land consisting of a house or houses unfit for human habitation and not capable of being rendered fit for human habitation at reasonable expense

Number on map deposited at NTA	Quantity, Description, and situation of land		Owners or Reputed Owners	Lessees or Reputed Lessees	Occupiers
1029(4).2c (cont'd)	Area (Ha): Area (m2): Description: County: Address:	0.04386 438.6 Commercial Dublin South Dublin County Council, Ballymount Avenue, Dublin 12, D12K032			Lessee(s) Calmount Holding Limited, 31-32 Greenmount Office Park, Harold's Cross Bridge, Dublin 6W
1030(2).2c	Area (Ha): Area (m2): Description: County: Address:	0.06388 638.8 Commercial Dublin Site off Greenhills Road, Walkinstown, Dublin 12	Calmount Holding Limited, 31-32 Greenmount Office Park, Harold's Cross Bridge, Dublin 6W	None	Owner(s)

**SCHEDULE
PART II
Lands Being Temporarily Acquired**

Land other than land consisting of a house or houses unfit for human habitation and not capable of being rendered fit for human habitation at reasonable expense

Number on map deposited at NTA	Quantity, Description, and situation of land		Owners or Reputed Owners	Lessees or Reputed Lessees	Occupiers
1030(2).2c (cont'd)	Area (Ha): Area (m2): Description: County: Address:	0.06388 638.8 Commercial Dublin Site off Greenhills Road, Walkinstown, Dublin 12	South Dublin County Council, County Hall, Tallaght, Dublin 24, D24A3XC		Calmount Holding Limited, 31-32 Greenmount Office Park, Harold's Cross Bridge, Dublin 6W
1031(2).2a	Area (Ha): Area (m2): Description: County: Address:	0.01667 166.7 Access Road Dublin Calmount Avenue, Dublin 12	Calmount Holding Limited, 31-32 Greenmount Office Park, Harold's Cross Bridge, Dublin 6W South Dublin County Council, County Hall, Tallaght, Dublin 24, D24A3XC	None	Owner(s)

**SCHEDULE
PART II
Lands Being Temporarily Acquired**

Land other than land consisting of a house or houses unfit for human habitation and not capable of being rendered fit for human habitation at reasonable expense

Number on map deposited at NTA	Quantity, Description, and situation of land		Owners or Reputed Owners	Lessees or Reputed Lessees	Occupiers
1031(4).2c	Area (Ha): Area (m2): Description: County: Address:	0.01881 188.1 Commercial Dublin South Dublin County Council Ballymount Depot, Dublin 12	Calmount Holding Limited, 31-32 Greenmount Office Park, Harold's Cross Bridge, Dublin 6W South Dublin County Council, County Hall, Tallaght, Dublin 24, D24A3XC	None	Owner(s)
1032(2).2c	Area (Ha): Area (m2): Description: County: Address:	0.04894 489.4 Commercial Dublin Embankment off Greenhills Road, part of Industrial Estate and Chadwicks, Tallaght, Dublin 24	Steeplefield Limited, 76 Baggot Street Lower, Dublin 2, D02EK81	None	Owner(s)

**SCHEDULE
PART II
Lands Being Temporarily Acquired**

Land other than land consisting of a house or houses unfit for human habitation and not capable of being rendered fit for human habitation at reasonable expense

Number on map deposited at NTA	Quantity, Description, and situation of land		Owners or Reputed Owners	Lessees or Reputed Lessees	Occupiers
1032(2).2c (cont'd)	Area (Ha): Area (m2): Description: County: Address:	0.04894 489.4 Commercial Dublin Embankment off Greenhills Road, part of Industrial Estate and Chadwicks, Tallaght, Dublin 24	The Estate of Agnes Byrne, c/o Niall Byrne and Co., 13 Pembroke Street Upper, Dublin 2, D02YW25		Chadwicks Group Limited, Grafton Group PLC, Heron House, Corrig Road, Sandyford Industrial Estate, Dublin 18, D18 Y2X6 The Owner/Occupier, Chadwicks Builders Providers, Greenhills Industrial Estate, Greenhills Road, Dublin 12, Dublin, D12V298 The Owner/Occupier, T.C. Matthews Carpets, The Wool Centre, Greenhills Industrial Estate, Greenhills Road, Dublin, D12YT32

SCHEDULE
PART II
Lands Being Temporarily Acquired

Land other than land consisting of a house or houses unfit for human habitation and not capable of being rendered fit for human habitation at reasonable expense

Number on map deposited at NTA	Quantity, Description, and situation of land		Owners or Reputed Owners	Lessees or Reputed Lessees	Occupiers
1032(4).2c	Area (Ha): Area (m2): Description: County: Address:	0.09641 964.1 Commercial Dublin Embankment off Greenhills Road, part of Industrial Estate and Chadwicks, Tallaght, Dublin 24	Steeplefield Limited, 76 Baggot Street Lower, Dublin 2, D02EK81 The Estate of Agnes Byrne, c/o Niall Byrne and Co., 13 Pembroke Street Upper, Dublin 2, D02YW25	None	Owner(s) Chadwicks Group Limited, Grafton Group PLC, Heron House, Corrig Road, Sandyford Industrial Estate, Dublin 18, D18 Y2X6 The Owner/Occupier, Chadwicks Builders Providers, Greenhills Industrial Estate, Greenhills Road, Dublin 12, Dublin, D12V298

**SCHEDULE
PART II
Lands Being Temporarily Acquired**

Land other than land consisting of a house or houses unfit for human habitation and not capable of being rendered fit for human habitation at reasonable expense

Number on map deposited at NTA	Quantity, Description, and situation of land		Owners or Reputed Owners	Lessees or Reputed Lessees	Occupiers
1032(4).2c (cont'd)	Area (Ha): Area (m2): Description: County: Address:	0.09641 964.1 Commercial Dublin Embankment off Greenhills Road, part of Industrial Estate and Chadwicks, Tallaght, Dublin 24			The Owner/Occupier, T.C. Matthews Carpets, The Wool Centre, Greenhills Industrial Estate, Greenhills Road, Dublin, D12YT32
1033(2).2c	Area (Ha): Area (m2): Description: County: Address:	0.02176 217.6 Commercial Dublin Embankment off Greenhills Road, part of Industrial Estate and Chadwicks, Tallaght, Dublin 24	The Estate of Agnes Byrne, c/o Niall Byrne and Co., 13 Pembroke Street Upper, Dublin 2, D02YW25	None	Owner(s)
1034(2).2c	Area (Ha): Area (m2): Description: County: Address:	0.03944 394.4 Commercial Dublin B & G Quality Home Products, Wilkins House, Greenhills Industrial Estate, Greenhills Road, Walkinstown, Dublin 12	Walkinstown Estates Ltd. (Dissolved Company), c/o Minister for Public Expenditure and Reform, c/o Nelius Lynch/Philip Byrne, Office of Public Works, Jonathan Swift Street, Trim, Co. Meath C15 NX36	B&G Ltd., Units E & F, Greenhills Industrial Estate, Walkinstown, Dublin 12	Electricity Supply Board, ESB Head Office, 27 Fitzwilliam Street Lower, Dublin 2, D02KT92

**SCHEDULE
PART II
Lands Being Temporarily Acquired**

Land other than land consisting of a house or houses unfit for human habitation and not capable of being rendered fit for human habitation at reasonable expense

Number on map deposited at NTA	Quantity, Description, and situation of land		Owners or Reputed Owners	Lessees or Reputed Lessees	Occupiers
1034(2).2c (cont'd)	Area (Ha): Area (m2): Description: County: Address:	0.03944 394.4 Commercial Dublin B & G Quality Home Products, Wilkins House, Greenhills Industrial Estate, Greenhills Road, Walkinstown, Dublin 12			South Dublin County Council, County Hall, Tallaght, Dublin 24, D24A3XC
1035(2).2c	Area (Ha): Area (m2): Description: County: Address:	0.00822 82.2 Commercial Dublin Plot and entrance at Mulcahy Keane Industrial Estate, Greenhills Road, Walkinstown, Dublin 12	Mulcahy Keane Holdings Limited, Tory Eglington Terrace, Dundrum, Dublin 14, D14 A2A4 Mulcahy Technical Services Ltd., Unit 8, Mulcahy Keane Estate, Greenhills Road, Walkinstown, Dublin 12, D12 Y276	None	Electricity Supply Board, ESB Head Office, 27 Fitzwilliam Street Lower, Dublin 2, D02KT92 South Dublin County Council, County Hall, Tallaght, Dublin 24, D24A3XC

**SCHEDULE
PART II
Lands Being Temporarily Acquired**

Land other than land consisting of a house or houses unfit for human habitation and not capable of being rendered fit for human habitation at reasonable expense

Number on map deposited at NTA	Quantity, Description, and situation of land		Owners or Reputed Owners	Lessees or Reputed Lessees	Occupiers
1035(2).2c (cont'd)	Area (Ha): Area (m2): Description: County: Address:	0.00822 82.2 Commercial Dublin Plot and entrance at Mulcahy Keane Industrial Estate, Greenhills Road, Walkinstown, Dublin 12			The Owner/Occupier, Partforcars, Cherrytree House, Mulcahy Keane Industrial Estate, Greenhills Road, Dublin D12P792 Walkinstown Estates Ltd. (Dissolved Company), c/o Minister for Public Expenditure and Reform, c/o Nelius Lynch/Philip Byrne, Office of Public Works, Jonathan Swift Street, Trim, Co. Meath C15 NX36
1040(2).2c	Area (Ha): Area (m2): Description: County: Address:	0.01770 177.0 Commercial Dublin Car park outside Café on Greenhills Road, Walkinstown, Dublin 12	Herbert Holdings Limited, Smiths Building Supplies, Greenhills Road, Walkinstown, Dublin 12, D12NXV7	None	Owner(s)

**SCHEDULE
PART II
Lands Being Temporarily Acquired**

Land other than land consisting of a house or houses unfit for human habitation and not capable of being rendered fit for human habitation at reasonable expense

Number on map deposited at NTA	Quantity, Description, and situation of land		Owners or Reputed Owners	Lessees or Reputed Lessees	Occupiers
1040(2).2c (cont'd)	Area (Ha): Area (m2): Description: County: Address:	0.01770 177.0 Commercial Dublin Car park outside Café on Greenhills Road, Walkinstown, Dublin 12			Fuller's Café Deli, Greenhills Road, Dublin 12, D12DR7W Prestige 24-7, Greenhills Road, Dublin 12, D12DR7W SBS Holdings Limited, 2 Bath Place, Blackrock, Co. Dublin, A94NW88

**SCHEDULE
PART II
Lands Being Temporarily Acquired**

Land other than land consisting of a house or houses unfit for human habitation and not capable of being rendered fit for human habitation at reasonable expense

Number on map deposited at NTA	Quantity, Description, and situation of land		Owners or Reputed Owners	Lessees or Reputed Lessees	Occupiers
1040(2).2c (cont'd)	Area (Ha): Area (m2): Description: County: Address:	0.01770 177.0 Commercial Dublin Car park outside Café on Greenhills Road, Walkinstown, Dublin 12			Walkinstown Auto Services, Greenhills Road, Dublin 12, D12DR7W
1041(2).2c	Area (Ha): Area (m2): Description: County: Address:	0.00169 16.9 Commercial Dublin Plot of ground off Greenhills Road near Ballymount Court Business Centre, Tallaght, Dublin 24	Herbert Holdings Limited, Smiths Building Supplies, Greenhills Road, Walkinstown, Dublin 12, D12NXV7 SBS Holdings Limited, 2 Bath Place, Blackrock, Co. Dublin, A94NW88	None	Electricity Supply Board, ESB Head Office, 27 Fitzwilliam Street Lower, Dublin 2, D02KT92 Herbert Holdings Limited, Smiths Building Supplies, Greenhills Road, Walkinstown, Dublin 12, D12NXV7

**SCHEDULE
PART II
Lands Being Temporarily Acquired**

Land other than land consisting of a house or houses unfit for human habitation and not capable of being rendered fit for human habitation at reasonable expense

Number on map deposited at NTA	Quantity, Description, and situation of land		Owners or Reputed Owners	Lessees or Reputed Lessees	Occupiers
1041(2).2c (cont'd)	Area (Ha): Area (m2): Description: County: Address:	0.00169 16.9 Commercial Dublin Plot of ground off Greenhills Road near Ballymount Court Business Centre, Tallaght, Dublin 24	South Dublin County Council, County Hall, Tallaght, Dublin 24, D24A3XC		Interlink Ireland Limited, Athlone Business Park, Dublin Road, Athlone, Co. Westmeath K Hybrid Battery Repair Service, Greenhills Road, Dublin 12, D12NP98 MBG Distribution Limited, T/A German Auto Components, 13 Canonbrook Park, Lucan, Co. Dublin, K78C4H9

**SCHEDULE
PART II
Lands Being Temporarily Acquired**

Land other than land consisting of a house or houses unfit for human habitation and not capable of being rendered fit for human habitation at reasonable expense

Number on map deposited at NTA	Quantity, Description, and situation of land		Owners or Reputed Owners	Lessees or Reputed Lessees	Occupiers
1041(2).2c (cont'd)	Area (Ha): Area (m2): Description: County: Address:	0.00169 16.9 Commercial Dublin Plot of ground off Greenhills Road near Ballymount Court Business Centre, Tallaght, Dublin 24			South Dublin County Council, County Hall, Tallaght, Dublin 24, D24A3XC The Occupier, Greenhills Road, Dublin 12, D12DX80
1042(2).2a	Area (Ha): Area (m2): Description: County: Address:	0.00829 82.9 Access Road Dublin Access Road to Greenhills Industrial Estate, Dublin 12	Mr. Niall Byrne, 13 Upper Pembroke Street, Dublin 2, D02 YW25	None	Owner(s)

**SCHEDULE
PART II
Lands Being Temporarily Acquired**

Land other than land consisting of a house or houses unfit for human habitation and not capable of being rendered fit for human habitation at reasonable expense

Number on map deposited at NTA	Quantity, Description, and situation of land		Owners or Reputed Owners	Lessees or Reputed Lessees	Occupiers
1042(2).2a (cont'd)	Area (Ha): Area (m2): Description: County: Address:	0.00829 82.9 Access Road Dublin Access Road to Greenhills Industrial Estate, Dublin 12	Ms. Mona O'Leary, 183 Howth Road, Dublin 3, D03 Y1K7 Mulcahy Keane Holdings Limited, Tory Eglington Terrace, Dundrum, Dublin 14, D14 A2A4 The Estate of Agnes Byrne, c/o Niall Byrne and Co., 13 Pembroke Street Upper, Dublin 2, D02YW25		

**SCHEDULE
PART II
Lands Being Temporarily Acquired**

Land other than land consisting of a house or houses unfit for human habitation and not capable of being rendered fit for human habitation at reasonable expense

Number on map deposited at NTA	Quantity, Description, and situation of land		Owners or Reputed Owners	Lessees or Reputed Lessees	Occupiers
1043(1).2c	Area (Ha): Area (m2): Description: County: Address:	0.00095 9.5 Commercial Dublin Green area at Entrance to Smiths Building Supplies, Greenhills Road, Dublin 12	Herbert Holdings Limited, Smiths Building Supplies, Greenhills Road, Walkinstown, Dublin 12, D12NXV7 Palme-Jensen Builders Limited, c/o Smiths Building Supplies, Greenhills Road, Walkinstown, Dublin 12, D12 NXV7	Owner(s)	Owner(s) BWG Foods Unlimited Company, BWG House, Hibernian Industrial Estate, Greenhills Road, Dublin 24, D24Y722 SBS Holdings Limited, 2 Bath Place, Blackrock, Co. Dublin, A94NW88

**SCHEDULE
PART II
Lands Being Temporarily Acquired**

Land other than land consisting of a house or houses unfit for human habitation and not capable of being rendered fit for human habitation at reasonable expense

Number on map deposited at NTA	Quantity, Description, and situation of land		Owners or Reputed Owners	Lessees or Reputed Lessees	Occupiers
1044(2).2e	Area (Ha): Area (m2): Description: County: Address:	0.00973 97.3 Private Landings Dublin Paved area to front of Ulster Bank, 10/12 Greenhills Road, Dublin 12, D12T296	South Dublin County Council, County Hall, Tallaght, Dublin 24, D24A3XC Ulster Bank Ireland DAC, Ulster Bank Head Office, Block B, Central Park, Leopardstown, Dublin 18, D18 N153	None	Owner(s)
1051(2).2c	Area (Ha): Area (m2): Description: County: Address:	0.05932 593.2 Commercial Dublin Plot at Walkinstown Roundabout, junction of Greenhills Road and St. Peter's Road, Dublin 12	Dublin City Council, Civic Offices, Wood Quay, Dublin 8, D08 RF3F	None	Owner(s)

**SCHEDULE
PART II
Lands Being Temporarily Acquired**

Land other than land consisting of a house or houses unfit for human habitation and not capable of being rendered fit for human habitation at reasonable expense

Number on map deposited at NTA	Quantity, Description, and situation of land		Owners or Reputed Owners	Lessees or Reputed Lessees	Occupiers
1051(2).2c (cont'd)	Area (Ha): Area (m2): Description: County: Address:	0.05932 593.2 Commercial Dublin Plot at Walkinstown Roundabout, junction of Greenhills Road and St. Peter's Road, Dublin 12	Fairfield Inns Ltd., 66 Phibsboro Road, Dublin 7, D07P592 South Dublin County Council, County Hall, Tallaght, Dublin 24, D24A3XC The Personal Representatives of Patrick Byrne, deceased., c/o Colette O'Connor, 14A Ailesbury Court, Donnybrook, Dublin 4		Deanos Wood Fired Pizza, The Cherry Tree, 1 Walkinstown Cross, Dublin 12, D12EY19 Dublin City Council, Civic Offices, Wood Quay, Dublin 8, D08 RF3F J's Sweet and Savoury Treats, The Cherry Tree, 1 Walkinstown Cross, Dublin 12, D12EY19

**SCHEDULE
PART II
Lands Being Temporarily Acquired**

Land other than land consisting of a house or houses unfit for human habitation and not capable of being rendered fit for human habitation at reasonable expense

Number on map deposited at NTA	Quantity, Description, and situation of land		Owners or Reputed Owners	Lessees or Reputed Lessees	Occupiers
1051(2).2c (cont'd)	Area (Ha): Area (m2): Description: County: Address:	0.05932 593.2 Commercial Dublin Plot at Walkinstown Roundabout, junction of Greenhills Road and St. Peter's Road, Dublin 12	The Personal Representatives of Patrick Byrne, deceased., c/o Imelda Byrne, 19 Templeroan Green, Knocklyon, Dublin 16, D16X0C5 The Personal Representatives of Patrick Byrne, deceased., c/o Muriel Dean, 3 Hermitage Grove, Rathfarnham, Dublin 16, D16 A702		Musgrave Limited, Musgrave House, Ballycurreen, Airport Road, Cork, T12 TN99 Passion For Pizza, 1A Greenhills Road, Dublin 12, D12YN67 Roundabout Chinese Takeaway, 1 Greenhills Road, Dublin 12, D12A0P0

**SCHEDULE
PART II
Lands Being Temporarily Acquired**

Land other than land consisting of a house or houses unfit for human habitation and not capable of being rendered fit for human habitation at reasonable expense

Number on map deposited at NTA	Quantity, Description, and situation of land		Owners or Reputed Owners	Lessees or Reputed Lessees	Occupiers
1051(2).2c (cont'd)	Area (Ha): Area (m2): Description: County: Address:	0.05932 593.2 Commercial Dublin Plot at Walkinstown Roundabout, junction of Greenhills Road and St. Peter's Road, Dublin 12			Sean P. Corrigan & Co., 1 Greenhills Road, Dublin 12, D12A0P0 South Dublin County Council, County Hall, Tallaght, Dublin 24, D24A3XC Spar, 2 Walkinstown Cross, Dublin 12, D12A995

**SCHEDULE
PART II
Lands Being Temporarily Acquired**

Land other than land consisting of a house or houses unfit for human habitation and not capable of being rendered fit for human habitation at reasonable expense

Number on map deposited at NTA	Quantity, Description, and situation of land		Owners or Reputed Owners	Lessees or Reputed Lessees	Occupiers
1052(2).2c (cont'd)	Area (Ha): Area (m2): Description: County: Address:	0.07047 704.7 Commercial Dublin Cherry Tree Car Park, St. Peter's Road, Dublin 12			Fools & Horses Drive Thru Coffee, St. Peters Road, Walkinstown, Dublin 12, D12 EY19 South Dublin County Council, County Hall, Tallaght, Dublin 24, D24A3XC
1054(2).2e	Area (Ha): Area (m2): Description: County: Address:	0.00387 38.7 Private Landings Dublin Pavement to front of John's Cafe/takeaway, 2 Greenhills Road, Dublin 12	Bagnall Molloy & Company, c/o Sean Bagnall, Ellenborough House, Dublin Road, Naas, Kildare, W91KPN5	None	Owner(s)

**SCHEDULE
PART II
Lands Being Temporarily Acquired**

Land other than land consisting of a house or houses unfit for human habitation and not capable of being rendered fit for human habitation at reasonable expense

Number on map deposited at NTA	Quantity, Description, and situation of land		Owners or Reputed Owners	Lessees or Reputed Lessees	Occupiers
1054(2).2e (cont'd)	Area (Ha): Area (m2): Description: County: Address:	0.00387 38.7 Private Landings Dublin Pavement to front of John's Cafe/takeaway, 2 Greenhills Road, Dublin 12	John's Cafe, 2 Greenhills Road, Dublin 12, D12 V066 John's Take Away Foods, Greenhills Road, Dublin 12, Dublin 12, D12V066 South Dublin County Council, County Hall, Tallaght, Dublin 24, D24A3XC		Dermot James Barber Shop, 2 Greenhills Road, Dublin 12, D12N63H Dermot James Ladies Hair Stylist, 2 Greenhills Road, Dublin 12, D12N63H

**SCHEDULE
PART II
Lands Being Temporarily Acquired**

Land other than land consisting of a house or houses unfit for human habitation and not capable of being rendered fit for human habitation at reasonable expense

Number on map deposited at NTA	Quantity, Description, and situation of land		Owners or Reputed Owners	Lessees or Reputed Lessees	Occupiers
1055(2).2e	Area (Ha): Area (m2): Description: County: Address:	0.00693 69.3 Private Landings Dublin Plot outside 1A, Ballymount Road Lower, Walkinstown, Dublin 12	Dublin City Council, Civic Offices, Wood Quay, Dublin 8, D08 RF3F South Dublin County Council, County Hall, Tallaght, Dublin 24, D24A3XC	Yu Jian Dong, 1A Ballymount Road Lower, Walkinstown, Dublin 12	Owner(s) Colin Cuisine Limited, 1 Ballymount Road Lower, Dublin 12, D12DV79 Hillbillies, 1A Ballymount Road Lower, Dublin 12, D12PC56

**SCHEDULE
PART II
Lands Being Temporarily Acquired**

Land other than land consisting of a house or houses unfit for human habitation and not capable of being rendered fit for human habitation at reasonable expense

Number on map deposited at NTA	Quantity, Description, and situation of land		Owners or Reputed Owners	Lessees or Reputed Lessees	Occupiers
1057(2).2i	Area (Ha): Area (m2): Description: County: Address:	0.04245 424.5 Community Dublin Plot between Calmount Road and Greenhills Road, Tallaght, Dublin 24	SBS Holdings Limited, 2 Bath Place, Blackrock, Co. Dublin, A94NW88 South Dublin County Council, County Hall, Tallaght, Dublin 24, D24A3XC	None	Owner(s)
1058(2).2c	Area (Ha): Area (m2): Description: County: Address:	0.22825 2282.5 Commercial Dublin Plot of ground off Greenhills Road near Ballymount Court Business Centre, Tallaght, Dublin 24	Herbert Holdings Limited, Smiths Building Supplies, Greenhills Road, Walkinstown, Dublin 12, D12NXV7	None	Electricity Supply Board, ESB Head Office, 27 Fitzwilliam Street Lower, Dublin 2, D02KT92

**SCHEDULE
PART II
Lands Being Temporarily Acquired**

Land other than land consisting of a house or houses unfit for human habitation and not capable of being rendered fit for human habitation at reasonable expense

Number on map deposited at NTA	Quantity, Description, and situation of land		Owners or Reputed Owners	Lessees or Reputed Lessees	Occupiers
1058(2).2c (cont'd)	Area (Ha): Area (m2): Description: County: Address:	0.22825 2282.5 Commercial Dublin Plot of ground off Greenhills Road near Ballymount Court Business Centre, Tallaght, Dublin 24	SBS Holdings Limited, 2 Bath Place, Blackrock, Co. Dublin, A94NW88 South Dublin County Council, County Hall, Tallaght, Dublin 24, D24A3XC		Herbert Holdings Limited, Smiths Building Supplies, Greenhills Road, Walkinstown, Dublin 12, D12NXV7 Interlink Ireland Limited, Athlone Business Park, Dublin Road, Athlone, Co. Westmeath K Hybrid Battery Repair Service, Greenhills Road, Dublin 12, D12NP98

**SCHEDULE
PART II
Lands Being Temporarily Acquired**

Land other than land consisting of a house or houses unfit for human habitation and not capable of being rendered fit for human habitation at reasonable expense

Number on map deposited at NTA	Quantity, Description, and situation of land		Owners or Reputed Owners	Lessees or Reputed Lessees	Occupiers
1058(2).2c (cont'd)	Area (Ha): Area (m2): Description: County: Address:	0.22825 2282.5 Commercial Dublin Plot of ground off Greenhills Road near Ballymount Court Business Centre, Tallaght, Dublin 24			MBG Distribution Limited, T/A German Auto Components, 13 Canonbrook Park, Lucan, Co. Dublin, K78C4H9 SBS Holdings Limited, 2 Bath Place, Blackrock, Co. Dublin, A94NW88 South Dublin County Council, County Hall, Tallaght, Dublin 24, D24A3XC

**SCHEDULE
PART II
Lands Being Temporarily Acquired**

Land other than land consisting of a house or houses unfit for human habitation and not capable of being rendered fit for human habitation at reasonable expense

Number on map deposited at NTA	Quantity, Description, and situation of land		Owners or Reputed Owners	Lessees or Reputed Lessees	Occupiers
1058(2).2c (cont'd)	Area (Ha): Area (m2): Description: County: Address:	0.22825 2282.5 Commercial Dublin Plot of ground off Greenhills Road near Ballymount Court Business Centre, Tallaght, Dublin 24			The Occupier, Greenhills Road, Dublin 12, D12DX80
1060(1).2c	Area (Ha): Area (m2): Description: County: Address:	0.00942 94.2 Commercial Dublin Sunbury Industrial Estate, Ballymount Road Lower, Dublin 12	Mr. Cormac O'Beirne, Acorn Investments, C/O Chartered Properties, 130 Leinster Road, Rathmines, Dublin 6, D06AW84 Mr. Pearse O'Beirne, Acorn Investments, C/O Chartered Properties, 130 Leinster Road, Rathmines, Dublin 6, D06AW84	DM Data Centre Solutions Ltd., 3C Sunbury Industrial Estate, Lower Ballymount Road, Walkinstown, Dublin 12	Owner(s) Cafital Investment Company Limited, 66 Moyle Road, Dublin Industrial Estate, Glasnevin, Dublin 11, D11W188

**SCHEDULE
PART II
Lands Being Temporarily Acquired**

Land other than land consisting of a house or houses unfit for human habitation and not capable of being rendered fit for human habitation at reasonable expense

Number on map deposited at NTA	Quantity, Description, and situation of land		Owners or Reputed Owners	Lessees or Reputed Lessees	Occupiers
1060(1).2c (cont'd)	Area (Ha): Area (m2): Description: County: Address:	0.00942 94.2 Commercial Dublin Sunbury Industrial Estate, Ballymount Road Lower, Dublin 12	Mr. Roderick O'Beirne, Acorn Investments, C/O Chartered Properties, 130 Leinster Road, Rathmines, Dublin 6, D06AW84 Ms. Rosita O'Beirne, Acorn Investments, C/O Chartered Properties, 130 Leinster Road, Rathmines, Dublin 6, D06AW84		National Electrical Wholesalers, 3B Sunbury Industrial Estate, Ballymount Road Lower, Walkinstown, Dublin 12 The Owner/Occupier, Fuartech, Unit 3c, Sunbury Industrial Estate, Ballymount Road Lower, Dublin, D12TE28
1061(1).2c	Area (Ha): Area (m2): Description: County: Address:	0.11414 1141.4 Commercial Dublin Ballymount Court Business Centre, Greenhills Road, Dublin 12	SBS Holdings Limited, 2 Bath Place, Blackrock, Co. Dublin, A94NW88	None	Owner(s)

**SCHEDULE
PART II
Lands Being Temporarily Acquired**

Land other than land consisting of a house or houses unfit for human habitation and not capable of being rendered fit for human habitation at reasonable expense

Number on map deposited at NTA	Quantity, Description, and situation of land		Owners or Reputed Owners	Lessees or Reputed Lessees	Occupiers
1061(1).2c (cont'd)	Area (Ha): Area (m2): Description: County: Address:	0.11414 1141.4 Commercial Dublin Ballymount Court Business Centre, Greenhills Road, Dublin 12			Interlink Ireland Limited, Athlone Business Park, Dublin Road, Athlone, Co. Westmeath
1062(2).2d	Area (Ha): Area (m2): Description: County: Address:	0.00126 12.6 House Garden Dublin 118 Walkinstown Road, Dublin 12, D12 K5N7	Mr. Thomas James Raphael Ryan, Formerly of Arthur O'Hagan Solicitors, c/o Mason Hayes & Curran, South Bank House, Barrow Street, Dublin 4 D04TR29	Mr. James Francis Stewart, 118 Walkinstown Road, Dublin 12, D12 K5N7	Lessee(s)
1063(2).2d	Area (Ha): Area (m2): Description: County: Address:	0.00121 12.1 House Garden Dublin 116 Walkinstown Road, Dublin 12, D12 N8F8	Mr. Thomas James Raphael Ryan, Formerly of Arthur O'Hagan Solicitors, c/o Mason Hayes & Curran, South Bank House, Barrow Street, Dublin 4 D04TR29	Mr. Gerard Stevenson, 116 Walkinstown Road, Dublin 12, D12 N8F8	Lessee(s)

**SCHEDULE
PART II
Lands Being Temporarily Acquired**

Land other than land consisting of a house or houses unfit for human habitation and not capable of being rendered fit for human habitation at reasonable expense

Number on map deposited at NTA	Quantity, Description, and situation of land		Owners or Reputed Owners	Lessees or Reputed Lessees	Occupiers
1064(2).2d	Area (Ha): Area (m2): Description: County: Address:	0.00187 18.7 House Garden Dublin 114 Walkinstown Road. Dublin 12, D12 W4C9	Jun Wang, 114 Walkinstown Road, Dublin 12, D12 W4C9	None	Owner(s)
1065(2).2d	Area (Ha): Area (m2): Description: County: Address:	0.00179 17.9 House Garden Dublin 112 Walkinstown Road, Dublin 12, D12 K8Y0	Strand Developments Limited (Dissolved Company), c/o The Minister for Public Expenditure and Reform/Nelius Lynch/Philip Byrne, Office of Public Works, Jonathan Swift Street, Trim Co.Meath C15 NX36	Miss. Anne Gallagher, 112 Walkinstown Road, Dublin 12, D12K8Y0 Mr. Francis Gallagher, 112 Walkinstown Road, Dublin 12, D12 K8Y0	Lessee(s)

**SCHEDULE
PART II
Lands Being Temporarily Acquired**

Land other than land consisting of a house or houses unfit for human habitation and not capable of being rendered fit for human habitation at reasonable expense

Number on map deposited at NTA	Quantity, Description, and situation of land		Owners or Reputed Owners	Lessees or Reputed Lessees	Occupiers
1066(2).2d	Area (Ha): Area (m2): Description: County: Address:	0.00123 12.3 House Garden Dublin 110 Walkinstown Road, Dublin 12, D12 H3C1	Mr. Joseph Farrelly, 8 Peacockstown Estate, Dublin 15, D15RK50 Ms. Carmel Farrelly, 8 Peacockstown Estate, Dublin 15, D15RK50 Strand Developments Limited (Dissolved Company), c/o The Minister for Public Expenditure and Reform/Nelius Lynch/Philip Byrne, Office of Public Works, Jonathan Swift Street, Trim Co.Meath C15 NX36	None	Owner(s)

**SCHEDULE
PART II
Lands Being Temporarily Acquired**

Land other than land consisting of a house or houses unfit for human habitation and not capable of being rendered fit for human habitation at reasonable expense

Number on map deposited at NTA	Quantity, Description, and situation of land		Owners or Reputed Owners	Lessees or Reputed Lessees	Occupiers
1067(2).2d	Area (Ha): Area (m2): Description: County: Address:	0.00121 12.1 House Garden Dublin 108 Walkinstown Road, Dublin 12, D12 F8X9	Strand Developments Limited (Dissolved Company), c/o The Minister for Public Expenditure and Reform/Nelius Lynch/Philip Byrne, Office of Public Works, Jonathan Swift Street, Trim Co.Meath C15 NX36	Miss. Mary Fitzgerald, 108 Walkinstown Road, Dublin 12, D12 F8X9	Lessee(s)
1068(2).2d	Area (Ha): Area (m2): Description: County: Address:	0.00125 12.5 House Garden Dublin 106 Walkinstown Road, Dublin 12, D12 C6W0	Strand Developments Limited (Dissolved Company), c/o The Minister for Public Expenditure and Reform/Nelius Lynch/Philip Byrne, Office of Public Works, Jonathan Swift Street, Trim Co.Meath C15 NX36	Miss. Eimer Brennan, 106 Walkinstown Road, Dublin 12, D12 C6W0	Lessee(s)
1069(2).2d	Area (Ha): Area (m2): Description: County: Address:	0.00119 11.9 House Garden Dublin 104 Walkinstown Road, Dublin 12, D12 K4C8	Strand Developments Limited (Dissolved Company), c/o The Minister for Public Expenditure and Reform/Nelius Lynch/Philip Byrne, Office of Public Works, Jonathan Swift Street, Trim Co.Meath C15 NX36	Miss. Lesley McGuirk, 12 Johnsbridge Park, Lucan, Co. Dublin, K78C825	Lessee(s)

**SCHEDULE
PART II
Lands Being Temporarily Acquired**

Land other than land consisting of a house or houses unfit for human habitation and not capable of being rendered fit for human habitation at reasonable expense

Number on map deposited at NTA	Quantity, Description, and situation of land		Owners or Reputed Owners	Lessees or Reputed Lessees	Occupiers
1069(2).2d (cont'd)	Area (Ha): Area (m2): Description: County: Address:	0.00119 11.9 House Garden Dublin 104 Walkinstown Road, Dublin 12, D12 K4C8		Mr. Nigel McGuirk, 12 Johnsbridge Park, Lucan, Co. Dublin, K78C825	Owner/ Occupier, 104 Walkinstown Road, Dublin 12, D12K4C8
1070(2).2d	Area (Ha): Area (m2): Description: County: Address:	0.00184 18.4 House Garden Dublin 102 Walkinstown Road, Dublin 12, D12 T4A7	Mr. Anthony Treanor, 102 Walkinstown Road, Dublin 12, D12T4A7 Ms. Joan Dempsey, 102 Walkinstown Road, Dublin 12, D12T4A7	None	Owner(s)

**SCHEDULE
PART II
Lands Being Temporarily Acquired**

Land other than land consisting of a house or houses unfit for human habitation and not capable of being rendered fit for human habitation at reasonable expense

Number on map deposited at NTA	Quantity, Description, and situation of land		Owners or Reputed Owners	Lessees or Reputed Lessees	Occupiers
1070(2).2d (cont'd)	Area (Ha): Area (m2): Description: County: Address:	0.00184 18.4 House Garden Dublin 102 Walkinstown Road, Dublin 12, D12 T4A7	Ms. Pauline McConnell, 102 Walkinstown Road, Dublin 12, D12T4A7 Ms. Rosemary Treanor, 102 Walkinstown Road, Dublin 12, D12T4A7 The Estate of Mary Treanor, c/o Martin Treanor, 102 Walkinstown Road, Dublin 12, D12T4A7		

**SCHEDULE
PART II
Lands Being Temporarily Acquired**

Land other than land consisting of a house or houses unfit for human habitation and not capable of being rendered fit for human habitation at reasonable expense

Number on map deposited at NTA	Quantity, Description, and situation of land		Owners or Reputed Owners	Lessees or Reputed Lessees	Occupiers
1071(2).2d	Area (Ha): Area (m2): Description: County: Address:	0.00168 16.8 House Garden Dublin 100 Walkinstown Road, Dublin 12, D12 F9T8	Strand Developments Limited (Dissolved Company), c/o The Minister for Public Expenditure and Reform/Nelius Lynch/Philip Byrne, Office of Public Works, Jonathan Swift Street, Trim Co.Meath C15 NX36	Miss. Elizabeth Herridge, 100 Walkinstown Road, Dublin 12, D12 F9T8 Mr. John (Jack) Herridge, 100 Walkinstown Road, Dublin 12, D12 F9T8	Lessee(s)
1072(2).2d	Area (Ha): Area (m2): Description: County: Address:	0.00136 13.6 House Garden Dublin 98 Walkinstown Road, Dublin 12, D12 X9P9	Miss. Patricia Butler, 98 Walkinstown Road, Dublin 12, D12 X9P9	None	Owner(s)

**SCHEDULE
PART II
Lands Being Temporarily Acquired**

Land other than land consisting of a house or houses unfit for human habitation and not capable of being rendered fit for human habitation at reasonable expense

Number on map deposited at NTA	Quantity, Description, and situation of land		Owners or Reputed Owners	Lessees or Reputed Lessees	Occupiers
1072(2).2d (cont'd)	Area (Ha): Area (m2): Description: County: Address:	0.00136 13.6 House Garden Dublin 98 Walkinstown Road, Dublin 12, D12 X9P9	Mr. David Butler, 98 Walkinstown Road, Dublin 12, D12 X9P9		
1073(2).2d	Area (Ha): Area (m2): Description: County: Address:	0.00119 11.9 House Garden Dublin 96 Walkinstown Road, Dublin 12, D12 X7F4	Miss. Samantha Salinger, 96 Walkinstown Road, Dublin 12, D12 X7F4 Mr. Darren Clarke, 96 Walkinstown Road, Dublin 12, D12 X7F4	None	Owner(s)

**SCHEDULE
PART II
Lands Being Temporarily Acquired**

Land other than land consisting of a house or houses unfit for human habitation and not capable of being rendered fit for human habitation at reasonable expense

Number on map deposited at NTA	Quantity, Description, and situation of land		Owners or Reputed Owners	Lessees or Reputed Lessees	Occupiers
1074(2).2d	Area (Ha): Area (m2): Description: County: Address:	0.00125 12.5 House Garden Dublin 94 Walkinstown Road, Dublin 12, D12 A2R1	Strand Developments Limited (Dissolved Company), c/o The Minister for Public Expenditure and Reform/Nelius Lynch/Philip Byrne, Office of Public Works, Jonathan Swift Street, Trim Co.Meath C15 NX36	Miss. Anne O'Rourke, 94 Walkinstown Road, Dublin 12, D12 A2R1 Mr. Vincent O'Rourke, 94 Walkinstown Road, Dublin 12, D12 A2R1	Lessee(s)
1075(2).2d	Area (Ha): Area (m2): Description: County: Address:	0.00136 13.6 House Garden Dublin 92 Walkinstown Road, Dublin 12, D12 V1K8	Miss. Christina O'Rourke, 92 Walkinstown Road, Dublin 12, D12 V1K8	None	Owner(s)

**SCHEDULE
PART II
Lands Being Temporarily Acquired**

Land other than land consisting of a house or houses unfit for human habitation and not capable of being rendered fit for human habitation at reasonable expense

Number on map deposited at NTA	Quantity, Description, and situation of land		Owners or Reputed Owners	Lessees or Reputed Lessees	Occupiers
1076(2).2d	Area (Ha): Area (m2): Description: County: Address:	0.00176 17.6 House Garden Dublin 90 Walkinstown Road, Dublin 12, D12 C7X9	The Estate of Daniel Harris, 90 Walkinstown Road, Dublin 12, D12 C7X9	None	Owner(s) Owner/ Occupier, 90 Walkinstown Road, Dublin 12, D12C7X9
1077(2).2c	Area (Ha): Area (m2): Description: County: Address:	0.01150 115.0 Commercial Dublin Walkinstown Mall, Walkinstown Road, Dublin 12	Mr. David Young, Rheban Castle, Athy, Co. Kildare	None	Owner(s)

**SCHEDULE
PART II
Lands Being Temporarily Acquired**

Land other than land consisting of a house or houses unfit for human habitation and not capable of being rendered fit for human habitation at reasonable expense

Number on map deposited at NTA	Quantity, Description, and situation of land		Owners or Reputed Owners	Lessees or Reputed Lessees	Occupiers
1077(2).2c (cont'd)	Area (Ha): Area (m2): Description: County: Address:	0.01150 115.0 Commercial Dublin Walkinstown Mall, Walkinstown Road, Dublin 12	Mr. Denis Reardon, Bellevue House, Leopardstown Road, Dublin 18, D18 H9V4 Mr. John McDonnell, 20 Mount Merrion Avenue, Blackrock, Co. Dublin, A94 K1W6 Red Acre Property Limited, c/o Colliers International, Hambleden House, 19-26 Pembroke Street Lower, Dublin 2, D02WV96		b' Beautiful, Unit 1, Walkinstown Mall, Walkinstown Road, Dublin, D12FK19 Bombay Pantry, Unit 7, Walkinstown Mall, Walkinstown Road, Dublin, D12C6PD Camile Thai, Unit 4/5, Walkinstown Mall, Walkinstown Road, Dublin, D12WY92

**SCHEDULE
PART II
Lands Being Temporarily Acquired**

Land other than land consisting of a house or houses unfit for human habitation and not capable of being rendered fit for human habitation at reasonable expense

Number on map deposited at NTA	Quantity, Description, and situation of land		Owners or Reputed Owners	Lessees or Reputed Lessees	Occupiers
1077(2).2c (cont'd)	Area (Ha): Area (m2): Description: County: Address:	0.01150 115.0 Commercial Dublin Walkinstown Mall, Walkinstown Road, Dublin 12	Red Acre Property Limited, ST Balluta Business Centre, Level 8 & 9, 196 Triq Censu Tabone, Balluta, St. Julian, Malta		Dublin City Council, Civic Offices, Wood Quay, Dublin 8, D08 RF3F Gas Networks Ireland, Gas Works Road, Cork, Co. Cork, T12RX96 Let's Get Talking, Unit 9, Walkinstown Mall, Walkinstown Road, Dublin, D12ER29

**SCHEDULE
PART II
Lands Being Temporarily Acquired**

Land other than land consisting of a house or houses unfit for human habitation and not capable of being rendered fit for human habitation at reasonable expense

Number on map deposited at NTA	Quantity, Description, and situation of land		Owners or Reputed Owners	Lessees or Reputed Lessees	Occupiers
1077(2).2c (cont'd)	Area (Ha): Area (m2): Description: County: Address:	0.01150 115.0 Commercial Dublin Walkinstown Mall, Walkinstown Road, Dublin 12			Miss. Julia Glover, 2 Kempton Heath, Navan Road, Dublin 7, D07 HFE0 Ramon Massey & Son, Unit 3, Walkinstown Mall, Walkinstown Road, Dublin, D12PWK0 Regent Palace, Unit 6, Walkinstown Mall, Walkinstown Road, Dublin, Dublin, D12FP44

**SCHEDULE
PART II
Lands Being Temporarily Acquired**

Land other than land consisting of a house or houses unfit for human habitation and not capable of being rendered fit for human habitation at reasonable expense

Number on map deposited at NTA	Quantity, Description, and situation of land		Owners or Reputed Owners	Lessees or Reputed Lessees	Occupiers
1077(2).2c (cont'd)	Area (Ha): Area (m2): Description: County: Address:	0.01150 115.0 Commercial Dublin Walkinstown Mall, Walkinstown Road, Dublin 12			Staffline, Unit 2/10, Walkinstown Mall, Walkinstown Road, Dublin, D12TP98 Walkinstown Property Management Company Limited (Dissolved Company), c/o The Minister for Public Expenditure and Reform/Nelius Lynch/Philip Byrne, Office of Public Works, Jonathan Swift Street, Trim Co. Meath C15 NX36
1078(2).2c	Area (Ha): Area (m2): Description: County: Address:	0.03650 365.0 Commercial Dublin Super Valu Shopping Centre, Walkinstown Road, Dublin 12	Musgrave Operating Partners Ireland Ltd., Musgrave House, Airport Road, Ballycurreen, Cork, T12TN99	None	Owner(s)

**SCHEDULE
PART II
Lands Being Temporarily Acquired**

Land other than land consisting of a house or houses unfit for human habitation and not capable of being rendered fit for human habitation at reasonable expense

Number on map deposited at NTA	Quantity, Description, and situation of land		Owners or Reputed Owners	Lessees or Reputed Lessees	Occupiers
1078(2).2c (cont'd)	Area (Ha): Area (m2): Description: County: Address:	0.03650 365.0 Commercial Dublin Super Valu Shopping Centre, Walkinstown Road, Dublin 12			An Post, General Post Office, Dublin 1 An Post, Walkinstown Post Office, Supervalu Shopping Centre, Walkinstown Road, Dublin 12, D12KX30 Electricity Supply Board, ESB Head Office, 27 Fitzwilliam Street Lower, Dublin 2, D02KT92

**SCHEDULE
PART II
Lands Being Temporarily Acquired**

Land other than land consisting of a house or houses unfit for human habitation and not capable of being rendered fit for human habitation at reasonable expense

Number on map deposited at NTA	Quantity, Description, and situation of land		Owners or Reputed Owners	Lessees or Reputed Lessees	Occupiers
1078(2).2c (cont'd)	Area (Ha): Area (m2): Description: County: Address:	0.03650 365.0 Commercial Dublin Super Valu Shopping Centre, Walkinstown Road, Dublin 12			Johnson's Pharmacy, Supervalu Shopping Centre, Walkinstown Road, Dublin 12, D12XDK2 Master Barbers, Supervalu Shopping Centre, Walkinstown Road, Dublin 12, D12XDK2 V Studio, Supervalu Shopping Centre, Walkinstown Road, Dublin 12, D12XDK2

**SCHEDULE
PART II
Lands Being Temporarily Acquired**

Land other than land consisting of a house or houses unfit for human habitation and not capable of being rendered fit for human habitation at reasonable expense

Number on map deposited at NTA	Quantity, Description, and situation of land		Owners or Reputed Owners	Lessees or Reputed Lessees	Occupiers
1079(2).2d	Area (Ha): Area (m2): Description: County: Address:	0.00274 27.4 House Garden Dublin 'Galtymore', 47, Walkinstown Road, Walkinstown, Dublin 12, D12 R77K	Mr. Fergal Martin, Galtymore, 47 Walkinstown Road, Dublin 12, D12R77K Mr. Jason McMorrow, Galtymore, 47 Walkinstown Road, Dublin 12, D12R77K	None	Owner(s)
1080(2).2d	Area (Ha): Area (m2): Description: County: Address:	0.00296 29.6 House Garden Dublin 'Willowbrook', 45, Walkinstown Road, Walkinstown, Dublin 12, D12 YH0K	Mr. Barry Lyons, Barry Lyons Solicitors, Crescent Hall, Mount Street Crescent, Dublin 2, D02YF20	None	Owner(s)

**SCHEDULE
PART II
Lands Being Temporarily Acquired**

Land other than land consisting of a house or houses unfit for human habitation and not capable of being rendered fit for human habitation at reasonable expense

Number on map deposited at NTA	Quantity, Description, and situation of land		Owners or Reputed Owners	Lessees or Reputed Lessees	Occupiers
1080(2).2d (cont'd)	Area (Ha): Area (m2): Description: County: Address:	0.00296 29.6 House Garden Dublin 'Willowbrook', 45, Walkinstown Road, Walkinstown, Dublin 12, D12 YH0K	Mr. Graham Kenny, Kenny Estates, 57 Fitzwilliam Square, Dublin 2, D02CP02 Mr. Van Dung Nguyen, 'Willowbrook', 45 Walkinstown Road, Walkinstown, Dublin 12, D12 YH0K Mrs. Thi Than Nguyen, 'Willowbrook', 45 Walkinstown Road, Walkinstown, Dublin 12, D12 YH0K		

**SCHEDULE
PART II
Lands Being Temporarily Acquired**

Land other than land consisting of a house or houses unfit for human habitation and not capable of being rendered fit for human habitation at reasonable expense

Number on map deposited at NTA	Quantity, Description, and situation of land		Owners or Reputed Owners	Lessees or Reputed Lessees	Occupiers
1081(2).2d	Area (Ha): Area (m2): Description: County: Address:	0.00173 17.3 House Garden Dublin 43 Walkinstown Road, Walkinstown, Dublin 12, D12 P7N1	Mr. Christopher Hansford, 43 Walkinstown Road, Walkinstown, Dublin 12, D12 P7N1 Mrs. Ruth Hansford, 43 Walkinstown Road, Walkinstown, Dublin 12, D12 P7N1	None	Owner(s) Mr. Cormac Chambers, 43 Walkinstown Road, Dublin 12, D12P7N1
1082(2).2d	Area (Ha): Area (m2): Description: County: Address:	0.00112 11.2 House Garden Dublin 41 Walkinstown Road, Walkinstown, Dublin 12, D12 A0V2	Mr. Patrick J Campbell, 100 Sundrive Road, Kimmage, Dublin 12, D12 E8Y9	Mr. Denis Walsh, 41 Walkinstown Road, Dublin 12, D12 A0V2	Lessee(s)

**SCHEDULE
PART II
Lands Being Temporarily Acquired**

Land other than land consisting of a house or houses unfit for human habitation and not capable of being rendered fit for human habitation at reasonable expense

Number on map deposited at NTA	Quantity, Description, and situation of land		Owners or Reputed Owners	Lessees or Reputed Lessees	Occupiers
1082(2).2d (cont'd)	Area (Ha): Area (m2): Description: County: Address:	0.00112 11.2 House Garden Dublin 41 Walkinstown Road, Walkinstown, Dublin 12, D12 A0V2	Mr. Thomas Enda Kelly, c/o Patrick J Campbell, 100 Sundrive Road, Dublin 12, D12E8Y9		
1083(2).2d	Area (Ha): Area (m2): Description: County: Address:	0.00120 12.0 House Garden Dublin 39 Walkinstown Road, Walkinstown, Dublin 12, D12 R2X0	Mr. Patrick J Campbell, 100 Sundrive Road, Kimmage, Dublin 12, D12 E8Y9 Mr. Thomas Enda Kelly, c/o Patrick J Campbell, 100 Sundrive Road, Dublin 12, D12E8Y9	Ms. Catherine Clarke, 39 Walkinstown Road, Dublin 12, D12 R2X0	Lessee(s)

**SCHEDULE
PART II
Lands Being Temporarily Acquired**

Land other than land consisting of a house or houses unfit for human habitation and not capable of being rendered fit for human habitation at reasonable expense

Number on map deposited at NTA	Quantity, Description, and situation of land		Owners or Reputed Owners	Lessees or Reputed Lessees	Occupiers
1084(2).2d	Area (Ha): Area (m2): Description: County: Address:	0.00109 10.9 House Garden Dublin 37 Walkinstown Road, Walkinstown, Dublin 12, D12 P2T8	Mr. Patrick J Campbell, 100 Sundrive Road, Kimmage, Dublin 12, D12 E8Y9 Mr. Thomas Enda Kelly, c/o Patrick J Campbell, 100 Sundrive Road, Dublin 12, D12E8Y9	Mr. Rajesh Singh, 37 Walkinstown Road, Dublin 12, D12P2T8 Ms. Nupur Chauhan, 37 Walkinstown Road, Dublin 12, D12P2T8	Lessee(s)
1085(2).2d	Area (Ha): Area (m2): Description: County: Address:	0.00116 11.6 House Garden Dublin 35 Walkinstown Road, Walkinstown, Dublin 12, D12 W1W3	Mr. Patrick J Campbell, 100 Sundrive Road, Kimmage, Dublin 12, D12 E8Y9	Miss. Elizabeth Clavin, 35 Walkinstown Road, Walkinstown, Dublin 12, D12 W1W3	Lessee(s)

**SCHEDULE
PART II
Lands Being Temporarily Acquired**

Land other than land consisting of a house or houses unfit for human habitation and not capable of being rendered fit for human habitation at reasonable expense

Number on map deposited at NTA	Quantity, Description, and situation of land		Owners or Reputed Owners	Lessees or Reputed Lessees	Occupiers
1085(2).2d (cont'd)	Area (Ha): Area (m2): Description: County: Address:	0.00116 11.6 House Garden Dublin 35 Walkinstown Road, Walkinstown, Dublin 12, D12 W1W3	Mr. Thomas Enda Kelly, c/o Patrick J Campbell, 100 Sundrive Road, Dublin 12, D12E8Y9		
1086(2).2d	Area (Ha): Area (m2): Description: County: Address:	0.00172 17.2 House Garden Dublin 33 Walkinstown Road, Walkinstown, Dublin 12, D12 P2X2	Mr. Brendan Brennan, c/o Anne Albertella, 15 Bingham Close, Emerson Valley, Milton Keynes, Bucks, MK42AU, UK	None	Owner(s)
1087(2).2d	Area (Ha): Area (m2): Description: County: Address:	0.00174 17.4 House Garden Dublin 31 Walkinstown Road, Walkinstown, Dublin 12, D12 H7X6	Mr. Tom Finn, 31 Walkinstown Road, Walkinstown, Dublin 12, D12 H7X6	None	Owner(s)

**SCHEDULE
PART II
Lands Being Temporarily Acquired**

Land other than land consisting of a house or houses unfit for human habitation and not capable of being rendered fit for human habitation at reasonable expense

Number on map deposited at NTA	Quantity, Description, and situation of land		Owners or Reputed Owners	Lessees or Reputed Lessees	Occupiers
1087(2).2d (cont'd)	Area (Ha): Area (m2): Description: County: Address:	0.00174 17.4 House Garden Dublin 31 Walkinstown Road, Walkinstown, Dublin 12, D12 H7X6	The Owner/Occupier, 31 Walkinstown Road, Dublin 12, D12H7X6		
1088(2).2d	Area (Ha): Area (m2): Description: County: Address:	0.00114 11.4 House Garden Dublin 29 Walkinstown Road, Walkinstown, Dublin 12, D12 VF5W	Mr. Patrick J Campbell, 100 Sundrive Road, Kimmage, Dublin 12, D12 E8Y9 Mr. Thomas Enda Kelly, c/o Patrick J Campbell, 100 Sundrive Road, Dublin 12, D12E8Y9	Ms. Jacinta Kenny, 29 Walkinstown Road, Walkinstown, Dublin 12, D12 VF5W	Lessee(s)

**SCHEDULE
PART II
Lands Being Temporarily Acquired**

Land other than land consisting of a house or houses unfit for human habitation and not capable of being rendered fit for human habitation at reasonable expense

Number on map deposited at NTA	Quantity, Description, and situation of land		Owners or Reputed Owners	Lessees or Reputed Lessees	Occupiers
1089(2).2d	Area (Ha): Area (m2): Description: County: Address:	0.00116 11.6 House Garden Dublin 27 Walkinstown Road, Walkinstown, Dublin 12, D12 RH9C	Mr. John Nolan, 27 Walkinstown Road, Walkinstown, Dublin 12, D12 RH9C Mrs. Loretta Nolan, 27 Walkinstown Road, Walkinstown, Dublin 12, D12 RH9C	None	Owner(s)
1090(2).2d	Area (Ha): Area (m2): Description: County: Address:	0.00113 11.3 House Garden Dublin 'Aisling', 25 Walkinstown Road, Walkinstown, Dublin 12, D12 F5X4	Mr. Patrick J Campbell, 100 Sundrive Road, Kimmage, Dublin 12, D12 E8Y9	Miss. Bridget Redmond, 'Aisling', 25 Walkinstown Road, Walkinstown, Dublin 12, D12 F5X4	Lessee(s)

**SCHEDULE
PART II
Lands Being Temporarily Acquired**

Land other than land consisting of a house or houses unfit for human habitation and not capable of being rendered fit for human habitation at reasonable expense

Number on map deposited at NTA	Quantity, Description, and situation of land		Owners or Reputed Owners	Lessees or Reputed Lessees	Occupiers
1090(2).2d (cont'd)	Area (Ha): Area (m2): Description: County: Address:	0.00113 11.3 House Garden Dublin 'Aisling', 25 Walkinstown Road, Walkinstown, Dublin 12, D12 F5X4	Mr. Thomas Enda Kelly, c/o Patrick J Campbell, 100 Sundrive Road, Dublin 12, D12E8Y9	Mr. Brendan P. Redmond, 'Aisling', 25 Walkinstown Road, Walkinstown, Dublin 12, D12 F5X4	
1091(2).2d	Area (Ha): Area (m2): Description: County: Address:	0.00114 11.4 House Garden Dublin 23 Walkinstown Road, Walkinstown, Dublin 12, D12 X3V6	Mr. Patrick J Campbell, 100 Sundrive Road, Kimmage, Dublin 12, D12 E8Y9 Mr. Thomas Enda Kelly, c/o Patrick J Campbell, 100 Sundrive Road, Dublin 12, D12E8Y9	Mr. Ray Kellett, 23 Walkinstown Road, Dublin 12, D12X3V6 Ms. Jane Kellett, 23 Walkinstown Road, Walkinstown, Dublin 12, D12X3V6	Lessee(s)

**SCHEDULE
PART II
Lands Being Temporarily Acquired**

Land other than land consisting of a house or houses unfit for human habitation and not capable of being rendered fit for human habitation at reasonable expense

Number on map deposited at NTA	Quantity, Description, and situation of land		Owners or Reputed Owners	Lessees or Reputed Lessees	Occupiers
1091(2).2d (cont'd)	Area (Ha): Area (m2): Description: County: Address:	0.00114 11.4 House Garden Dublin 23 Walkinstown Road, Walkinstown, Dublin 12, D12 X3V6	Ms. Margaret O'Neill, c/o Sean Byrne, North's Property, 7a Fitzwilliam Place, Dublin 2, D02YR60		
1092(2).2d	Area (Ha): Area (m2): Description: County: Address:	0.00174 17.4 House Garden Dublin 21 Walkinstown Road, Walkinstown, Dublin 12, D12 R9P2	Mr. Patrick J Campbell, 100 Sundrive Road, Kimmage, Dublin 12, D12 E8Y9 Mr. Thomas Enda Kelly, c/o Patrick J Campbell, 100 Sundrive Road, Dublin 12, D12E8Y9	Miss. Kathleen Kelly, 21 Walkinstown Road, Walkinstown, Dublin 12, D12 R9P2 Mr. Laurence Callery, 21 Walkinstown Road, Dublin 12, D12R9P2	Lessee(s)

**SCHEDULE
PART II
Lands Being Temporarily Acquired**

Land other than land consisting of a house or houses unfit for human habitation and not capable of being rendered fit for human habitation at reasonable expense

Number on map deposited at NTA	Quantity, Description, and situation of land		Owners or Reputed Owners	Lessees or Reputed Lessees	Occupiers
1092(2).2d (cont'd)	Area (Ha): Area (m2): Description: County: Address:	0.00174 17.4 House Garden Dublin 21 Walkinstown Road, Walkinstown, Dublin 12, D12 R9P2		Ms. Karen Pierce, 21 Walkinstown Road, Dublin 12, D12R9P2	
1093(2).2d	Area (Ha): Area (m2): Description: County: Address:	0.00172 17.2 House Garden Dublin 19 Walkinstown Road, Walkinstown, Dublin 12, D12 Y88F	Mr. Patrick J Campbell, 100 Sundrive Road, Kimmage, Dublin 12, D12 E8Y9 Mr. Thomas Enda Kelly, c/o Patrick J Campbell, 100 Sundrive Road, Dublin 12, D12E8Y9	Zheng Fang Luo, 7 Hillsbrook Crescent, Perrystown, Dublin 12, D12HY30 Zhifu Sun, 7 Hillsbrook Crescent, Perrystown, Dublin 12, D12HY30	The Occupier, 19 Walkinstown Road, Dublin 12, D12Y88F

**SCHEDULE
PART II
Lands Being Temporarily Acquired**

Land other than land consisting of a house or houses unfit for human habitation and not capable of being rendered fit for human habitation at reasonable expense

Number on map deposited at NTA	Quantity, Description, and situation of land		Owners or Reputed Owners	Lessees or Reputed Lessees	Occupiers
1094(2).2d	Area (Ha): Area (m2): Description: County: Address:	0.00115 11.5 House Garden Dublin 17 Walkinstown Road, Walkinstown, Dublin 12, D12 N7X2	Miss. Kathleen Kedney, 17 Walkinstown Road, Walkinstown, Dublin 12, D12 N7X2	None	Owner(s)
1095(2).2d	Area (Ha): Area (m2): Description: County: Address:	0.00115 11.5 House Garden Dublin 15 Walkinstown Road, Walkinstown, Dublin 12, D12 A8N8	Mr. Michael Kennedy, 15 Walkinstown Road, Walkinstown, Dublin 12, D12 A8N8	None	Owner(s)
1096(2).2d	Area (Ha): Area (m2): Description: County: Address:	0.00113 11.3 House Garden Dublin 13 Walkinstown Road, Walkinstown, Dublin 12, D12 P0A8	Mr. Patrick J Campbell, 100 Sundrive Road, Kimmage, Dublin 12, D12 E8Y9	Miss. Sheelagh Duggan, 13 Walkinstown Road, Walkinstown, Dublin 12, D12 P0A8	Lessee(s)

**SCHEDULE
PART II
Lands Being Temporarily Acquired**

Land other than land consisting of a house or houses unfit for human habitation and not capable of being rendered fit for human habitation at reasonable expense

Number on map deposited at NTA	Quantity, Description, and situation of land		Owners or Reputed Owners	Lessees or Reputed Lessees	Occupiers
1096(2).2d (cont'd)	Area (Ha): Area (m2): Description: County: Address:	0.00113 11.3 House Garden Dublin 13 Walkinstown Road, Walkinstown, Dublin 12, D12 P0A8	Mr. Thomas Enda Kelly, c/o Patrick J Campbell, 100 Sundrive Road, Dublin 12, D12E8Y9	Mr. Dermot Duggan, 13 Walkinstown Road, Walkinstown, Dublin 12, D12 P0A8	
1097(2).2d	Area (Ha): Area (m2): Description: County: Address:	0.00114 11.4 House Garden Dublin 11 Walkinstown Road, Walkinstown, Dublin 12, D12 P2C3	Mr. Patrick J Campbell, 100 Sundrive Road, Kimmage, Dublin 12, D12 E8Y9 Mr. Thomas Enda Kelly, c/o Patrick J Campbell, 100 Sundrive Road, Dublin 12, D12E8Y9	Ms. Elaine O'Sullivan, 11 Walkinstown Road, Walkinstown, Dublin 12, D12 P2C3	Lessee(s)

**SCHEDULE
PART II
Lands Being Temporarily Acquired**

Land other than land consisting of a house or houses unfit for human habitation and not capable of being rendered fit for human habitation at reasonable expense

Number on map deposited at NTA	Quantity, Description, and situation of land		Owners or Reputed Owners	Lessees or Reputed Lessees	Occupiers
1098(2).2d	Area (Ha): Area (m2): Description: County: Address:	0.00119 11.9 House Garden Dublin 9 Walkinstown Road, Walkinstown, Dublin 12, D12 W6K1	Mr. Patrick J Campbell, 100 Sundrive Road, Kimmage, Dublin 12, D12 E8Y9 Mr. Thomas Enda Kelly, c/o Patrick J Campbell, 100 Sundrive Road, Dublin 12, D12E8Y9	Mr. Christopher Murphy, 9 Walkinstown Road, Dublin 12, D12W6K1 Mrs. Ann Doran, 9 Walkinstown Road, Walkinstown, Dublin 12, D12 W6K1	Lessee(s)
1099(2).2a	Area (Ha): Area (m2): Description: County: Address:	0.00116 11.6 Access Road Dublin Laneway adjoining 9 Walkinstown Road, Walkinstown, Dublin 12	Dublin City Council, Civic Offices, Wood Quay, Dublin 8, D08 RF3F	None	Canmar Properties Ltd., Unit 1, 15 Bridge Street, Cork, T23 F728

**SCHEDULE
PART II
Lands Being Temporarily Acquired**

Land other than land consisting of a house or houses unfit for human habitation and not capable of being rendered fit for human habitation at reasonable expense

Number on map deposited at NTA	Quantity, Description, and situation of land		Owners or Reputed Owners	Lessees or Reputed Lessees	Occupiers
1099(2).2a (cont'd)	Area (Ha): Area (m2): Description: County: Address:	0.00116 11.6 Access Road Dublin Laneway adjoining 9 Walkinstown Road, Walkinstown, Dublin 12	Mr. Patrick J Campbell, 100 Sundrive Road, Kimmage, Dublin 12, D12 E8Y9 Mr. Thomas Enda Kelly, c/o Patrick J Campbell, 100 Sundrive Road, Dublin 12, D12E8Y9		Miss. Bridget Redmond, 'Aisling', 25 Walkinstown Road, Walkinstown, Dublin 12, D12 F5X4 Miss. Elizabeth Clavin, 35 Walkinstown Road, Walkinstown, Dublin 12, D12 W1W3 Miss. Kathleen Kedney, 17 Walkinstown Road, Walkinstown, Dublin 12, D12 N7X2

**SCHEDULE
PART II
Lands Being Temporarily Acquired**

Land other than land consisting of a house or houses unfit for human habitation and not capable of being rendered fit for human habitation at reasonable expense

Number on map deposited at NTA	Quantity, Description, and situation of land		Owners or Reputed Owners	Lessees or Reputed Lessees	Occupiers
1099(2).2a (cont'd)	Area (Ha): Area (m2): Description: County: Address:	0.00116 11.6 Access Road Dublin Laneway adjoining 9 Walkinstown Road, Walkinstown, Dublin 12			Miss. Kathleen Kelly, 21 Walkinstown Road, Walkinstown, Dublin 12, D12 R9P2 Miss. Sheelagh Duggan, 13 Walkinstown Road, Walkinstown, Dublin 12, D12 P0A8 Mr. Brendan Brennan, c/o Anne Albertella, 15 Bingham Close, Emerson Valley, Milton Keynes, Bucks, MK42AU, UK

**SCHEDULE
PART II
Lands Being Temporarily Acquired**

Land other than land consisting of a house or houses unfit for human habitation and not capable of being rendered fit for human habitation at reasonable expense

Number on map deposited at NTA	Quantity, Description, and situation of land		Owners or Reputed Owners	Lessees or Reputed Lessees	Occupiers
1099(2).2a (cont'd)	Area (Ha): Area (m2): Description: County: Address:	0.00116 11.6 Access Road Dublin Laneway adjoining 9 Walkinstown Road, Walkinstown, Dublin 12			Mr. Brendan P. Redmond, 'Aisling', 25 Walkinstown Road, Walkinstown, Dublin 12, D12 F5X4 Mr. Christopher Hansford, 43 Walkinstown Road, Walkinstown, Dublin 12, D12 P7N1 Mr. Christopher Murphy, 9 Walkinstown Road, Dublin 12, D12W6K1

**SCHEDULE
PART II
Lands Being Temporarily Acquired**

Land other than land consisting of a house or houses unfit for human habitation and not capable of being rendered fit for human habitation at reasonable expense

Number on map deposited at NTA	Quantity, Description, and situation of land		Owners or Reputed Owners	Lessees or Reputed Lessees	Occupiers
1099(2).2a (cont'd)	Area (Ha): Area (m2): Description: County: Address:	0.00116 11.6 Access Road Dublin Laneway adjoining 9 Walkinstown Road, Walkinstown, Dublin 12			<p>Mr. Denis Walsh, 41 Walkinstown Road, Dublin 12, D12 A0V2</p> <p>Mr. Dermot Duggan, 13 Walkinstown Road, Walkinstown, Dublin 12, D12 P0A8</p> <p>Mr. John Nolan, 27 Walkinstown Road, Walkinstown, Dublin 12, D12 RH9C</p>

**SCHEDULE
PART II
Lands Being Temporarily Acquired**

Land other than land consisting of a house or houses unfit for human habitation and not capable of being rendered fit for human habitation at reasonable expense

Number on map deposited at NTA	Quantity, Description, and situation of land		Owners or Reputed Owners	Lessees or Reputed Lessees	Occupiers
1099(2).2a (cont'd)	Area (Ha): Area (m2): Description: County: Address:	0.00116 11.6 Access Road Dublin Laneway adjoining 9 Walkinstown Road, Walkinstown, Dublin 12			Mr. Laurence Callery, 21 Walkinstown Road, Dublin 12, D12R9P2 Mr. Michael Kennedy, 15 Walkinstown Road, Walkinstown, Dublin 12, D12 A8N8 Mr. Rajesh Singh, 37 Walkinstown Road, Dublin 12, D12P2T8

**SCHEDULE
PART II
Lands Being Temporarily Acquired**

Land other than land consisting of a house or houses unfit for human habitation and not capable of being rendered fit for human habitation at reasonable expense

Number on map deposited at NTA	Quantity, Description, and situation of land		Owners or Reputed Owners	Lessees or Reputed Lessees	Occupiers
1099(2).2a (cont'd)	Area (Ha): Area (m2): Description: County: Address:	0.00116 11.6 Access Road Dublin Laneway adjoining 9 Walkinstown Road, Walkinstown, Dublin 12			Mr. Ray Kellett, 23 Walkinstown Road, Dublin 12, D12X3V6 Mr. Tom Finn, 31 Walkinstown Road, Walkinstown, Dublin 12, D12 H7X6 Mrs. Ann Doran, 9 Walkinstown Road, Walkinstown, Dublin 12, D12 W6K1

**SCHEDULE
PART II
Lands Being Temporarily Acquired**

Land other than land consisting of a house or houses unfit for human habitation and not capable of being rendered fit for human habitation at reasonable expense

Number on map deposited at NTA	Quantity, Description, and situation of land		Owners or Reputed Owners	Lessees or Reputed Lessees	Occupiers
1099(2).2a (cont'd)	Area (Ha): Area (m2): Description: County: Address:	0.00116 11.6 Access Road Dublin Laneway adjoining 9 Walkinstown Road, Walkinstown, Dublin 12			Mrs. Loretta Nolan, 27 Walkinstown Road, Walkinstown, Dublin 12, D12 RH9C Mrs. Ruth Hansford, 43 Walkinstown Road, Walkinstown, Dublin 12, D12 P7N1 Ms. Catherine Clarke, 39 Walkinstown Road, Dublin 12, D12 R2X0

**SCHEDULE
PART II
Lands Being Temporarily Acquired**

Land other than land consisting of a house or houses unfit for human habitation and not capable of being rendered fit for human habitation at reasonable expense

Number on map deposited at NTA	Quantity, Description, and situation of land		Owners or Reputed Owners	Lessees or Reputed Lessees	Occupiers
1099(2).2a (cont'd)	Area (Ha): Area (m2): Description: County: Address:	0.00116 11.6 Access Road Dublin Laneway adjoining 9 Walkinstown Road, Walkinstown, Dublin 12			Ms. Elaine O'Sullivan, 11 Walkinstown Road, Walkinstown, Dublin 12, D12 P2C3 Ms. Jacinta Kenny, 29 Walkinstown Road, Walkinstown, Dublin 12, D12 VF5W Ms. Jane Kellett, 23 Walkinstown Road, Walkinstown, Dublin 12, D12X3V6

**SCHEDULE
PART II
Lands Being Temporarily Acquired**

Land other than land consisting of a house or houses unfit for human habitation and not capable of being rendered fit for human habitation at reasonable expense

Number on map deposited at NTA	Quantity, Description, and situation of land		Owners or Reputed Owners	Lessees or Reputed Lessees	Occupiers
1099(2).2a (cont'd)	Area (Ha): Area (m2): Description: County: Address:	0.00116 11.6 Access Road Dublin Laneway adjoining 9 Walkinstown Road, Walkinstown, Dublin 12			Ms. Karen Pierce, 21 Walkinstown Road, Dublin 12, D12R9P2 Ms. Margaret O'Neill, c/o Sean Byrne, North's Property, 7a Fitzwilliam Place, Dublin 2, D02YR60 Ms. Nupur Chauhan, 37 Walkinstown Road, Dublin 12, D12P2T8

**SCHEDULE
PART II
Lands Being Temporarily Acquired**

Land other than land consisting of a house or houses unfit for human habitation and not capable of being rendered fit for human habitation at reasonable expense

Number on map deposited at NTA	Quantity, Description, and situation of land		Owners or Reputed Owners	Lessees or Reputed Lessees	Occupiers
1099(2).2a (cont'd)	Area (Ha): Area (m2): Description: County: Address:	0.00116 11.6 Access Road Dublin Laneway adjoining 9 Walkinstown Road, Walkinstown, Dublin 12			Musgrave Operating Partners Ireland Ltd., Musgrave House, Airport Road, Ballycurreen, Cork, T12TN99 Zheng Fang Luo, 7 Hillsbrook Crescent, Perrystown, Dublin 12, D12HY30 Zhifu Sun, 7 Hillsbrook Crescent, Perrystown, Dublin 12, D12HY30

**SCHEDULE
PART II
Lands Being Temporarily Acquired**

Land other than land consisting of a house or houses unfit for human habitation and not capable of being rendered fit for human habitation at reasonable expense

Number on map deposited at NTA	Quantity, Description, and situation of land		Owners or Reputed Owners	Lessees or Reputed Lessees	Occupiers
1100(2).2c	Area (Ha): Area (m2): Description: County: Address:	0.00731 73.1 Commercial Dublin Car Park across from Half Way House, Walkinstown Road, Dublin 12	Canmar Properties Ltd., Unit 1, 15 Bridge Street, Cork, T23 F728	None	Owner(s)
1101(2).2i	Area (Ha): Area (m2): Description: County: Address:	0.00485 48.5 Community Dublin Green Area between Landsdowne Valley & Slieve Bloom Park, Walkinstown, Dublin 12.	Landsdowne Valley Management CLG, 22 Rocky Valley Crescent, Kilmacanogue, Co. Wicklow, A98XY53	None	Owner(s)
1102(2).2a	Area (Ha): Area (m2): Description: County: Address:	0.01438 143.8 Access Road Dublin Pedestrian Access & Footpath at Slieve Bloom Park, Walkinstown, Dublin 12.	GK Estates Limited, 57 Fitzwilliam Square North, Dublin 2, D02CP02	None	Owner(s)

SCHEDULE
PART II
Lands Being Temporarily Acquired

Land other than land consisting of a house or houses unfit for human habitation and not capable of being rendered fit for human habitation at reasonable expense

Number on map deposited at NTA	Quantity, Description, and situation of land		Owners or Reputed Owners	Lessees or Reputed Lessees	Occupiers
1102(2).2a (cont'd)	Area (Ha): Area (m2): Description: County: Address:	0.01438 143.8 Access Road Dublin Pedestrian Access & Footpath at Slieve Bloom Park, Walkinstown, Dublin 12.			Dublin City Council, Civic Offices, Wood Quay, Dublin 8, D08 RF3F
1103(2).2d	Area (Ha): Area (m2): Description: County: Address:	0.00118 11.8 House Garden Dublin 156 Walkinstown Road, Dublin 12, D12 T28E	Miss. Caroline Cowan, 156 Walkinstown Road, Dublin 12, D12 T28E	None	Owner(s)
1104(2).2d	Area (Ha): Area (m2): Description: County: Address:	0.00176 17.6 House Garden Dublin 154 Walkinstown Road, Dublin 12, D12 T2V9	Mr. David Murphy, 154 Walkinstown Road, Dublin 12, D12 T2V9	None	Owner(s)

**SCHEDULE
PART II
Lands Being Temporarily Acquired**

Land other than land consisting of a house or houses unfit for human habitation and not capable of being rendered fit for human habitation at reasonable expense

Number on map deposited at NTA	Quantity, Description, and situation of land		Owners or Reputed Owners	Lessees or Reputed Lessees	Occupiers
1104(2).2d (cont'd)	Area (Ha): Area (m2): Description: County: Address:	0.00176 17.6 House Garden Dublin 154 Walkinstown Road, Dublin 12, D12 T2V9	Ms. Susan Forde, 154 Walkinstown Road, Dublin 12, D12 T2V9		
1105(2).2d	Area (Ha): Area (m2): Description: County: Address:	0.00320 32.0 House Garden Dublin 152 Walkinstown Road, Dublin 12, D12 P9T2	Mr. Ciaran Reamonn, 152 Walkinstown Road, Dublin 12, D12 P9T2 Mr. Declan Reamonn, 152 Walkinstown Road, Dublin 12, D12 P9T2	None	Owner(s)

**SCHEDULE
PART II
Lands Being Temporarily Acquired**

Land other than land consisting of a house or houses unfit for human habitation and not capable of being rendered fit for human habitation at reasonable expense

Number on map deposited at NTA	Quantity, Description, and situation of land		Owners or Reputed Owners	Lessees or Reputed Lessees	Occupiers
1105(2).2d (cont'd)	Area (Ha): Area (m2): Description: County: Address:	0.00320 32.0 House Garden Dublin 152 Walkinstown Road, Dublin 12, D12 P9T2	Mr. Patrick Smyth, 152 Walkinstown Road, Dublin 12, D12P9T2 Mrs. Emer Smyth, 152 Walkinstown Road, Dublin 12, D12P9T2		
1106(2).2d	Area (Ha): Area (m2): Description: County: Address:	0.00274 27.4 House Garden Dublin 150 Walkinstown Road, Dublin 12, D12 X0C8	Miss. Miriam Phair, 150 Walkinstown Road, Dublin 12, D12 X0C8	Owner(s)	Owner(s)

**SCHEDULE
PART II
Lands Being Temporarily Acquired**

Land other than land consisting of a house or houses unfit for human habitation and not capable of being rendered fit for human habitation at reasonable expense

Number on map deposited at NTA	Quantity, Description, and situation of land		Owners or Reputed Owners	Lessees or Reputed Lessees	Occupiers
1107(2).2d	Area (Ha): Area (m2): Description: County: Address:	0.00364 36.4 House Garden Dublin 148/148A Walkinstown Road, Dublin 12, D12 R8F7	Mr. William Scott, 148/148A Walkinstown Road, Dublin 12, D12 R8F7	None	Owner(s)
1108(2).2d	Area (Ha): Area (m2): Description: County: Address:	0.00340 34.0 House Garden Dublin 146 Walkinstown Road, Dublin 12, D12 E3W8	The Estate of Brendan Dempsey, 146 Walkinstown Road, Dublin 12, D12 E3W8	Owner(s)	Owner(s) Owner/ Occupier, 146 Walkinstown Road, Dublin 12, D12E3W8

**SCHEDULE
PART II
Lands Being Temporarily Acquired**

Land other than land consisting of a house or houses unfit for human habitation and not capable of being rendered fit for human habitation at reasonable expense

Number on map deposited at NTA	Quantity, Description, and situation of land		Owners or Reputed Owners	Lessees or Reputed Lessees	Occupiers
1109(2).2d	Area (Ha): Area (m2): Description: County: Address:	0.00248 24.8 House Garden Dublin 142 Walkinstown Road, Dublin 12, D12 W0F4	Kam Fung Chan, 142 Walkinstown Road, Dublin 12, D12 W0F4 Tak Kai Wang (Wong), 142 Walkinstown Road, Dublin 12, D12 W0F4	None	Owner(s) Ms. Martina Wong, 142 Walkinstown Road, Dublin 12, D12W0F4
1110(2).2d	Area (Ha): Area (m2): Description: County: Address:	0.00239 23.9 House Garden Dublin 140 Walkinstown Road, Dublin 12, D12 H5P0	Mr. Patrick Oliver Comerford, 140 Walkinstown Road, Dublin 12, D12 H5P0	Owner(s)	Owner(s)

**SCHEDULE
PART II
Lands Being Temporarily Acquired**

Land other than land consisting of a house or houses unfit for human habitation and not capable of being rendered fit for human habitation at reasonable expense

Number on map deposited at NTA	Quantity, Description, and situation of land		Owners or Reputed Owners	Lessees or Reputed Lessees	Occupiers
1111(2).2d	Area (Ha): Area (m2): Description: County: Address:	0.00248 24.8 House Garden Dublin 138 Walkinstown Road, Dublin 12, D12 KP9R	Mr. Patrick Joseph Denis McMorrow, 138 Walkinstown Road, Dublin 12, D12 KP9R Mrs. Eileen Mary McMorrow, 138 Walkinstown Road, Dublin 12, D12 KP9R	Owner(s)	Owner(s)
1112(2).2d	Area (Ha): Area (m2): Description: County: Address:	0.00123 12.3 House Garden Dublin 136A Walkinstown Road, Dublin 12, D12 PC53	Mr. Robert Doyle, 58 Kenilworth Square, Rathgar, Dublin 6, D06A974	Owner(s)	The Occupier, 136A Walkinstown Road, Dublin 12, D12 PC53

**SCHEDULE
PART II
Lands Being Temporarily Acquired**

Land other than land consisting of a house or houses unfit for human habitation and not capable of being rendered fit for human habitation at reasonable expense

Number on map deposited at NTA	Quantity, Description, and situation of land		Owners or Reputed Owners	Lessees or Reputed Lessees	Occupiers
1113(2).2d	Area (Ha): Area (m2): Description: County: Address:	0.00122 12.2 House Garden Dublin 136 Walkinstown Road, Dublin 12, D12 X2A8	Mr. Robert Doyle, 58 Kenilworth Square, Rathgar, Dublin 6, D06A974	Owner(s)	The Occupier, 136 Walkinstown Road, Dublin 12, D12 X2A8
1114(2).2d	Area (Ha): Area (m2): Description: County: Address:	0.00185 18.5 House Garden Dublin 134 Walkinstown Road, Walkinstown, Dublin 12, D12 P5W8	Mr. Bernard Breslin, 134 Walkinstown Road, Walkinstown, Dublin 12, D12 P5W8 Ms. Martina Breslin, 134 Walkinstown Road, Walkinstown, Dublin 12, D12 P5W8	None	Owner(s)

**SCHEDULE
PART II
Lands Being Temporarily Acquired**

Land other than land consisting of a house or houses unfit for human habitation and not capable of being rendered fit for human habitation at reasonable expense

Number on map deposited at NTA	Quantity, Description, and situation of land		Owners or Reputed Owners	Lessees or Reputed Lessees	Occupiers
1115(2).2d	Area (Ha): Area (m2): Description: County: Address:	0.00163 16.3 House Garden Dublin 132 Walkinstown Road, Dublin 12, D12 V2K7	Miss. Gwen O'Neill, 132 Walkinstown Road, Dublin 12, D12 V2K7 Mr. Alan O'Neill, 132 Walkinstown Road, Dublin 12, D12 V2K7 Mr. Thomas James Raphael Ryan, Formerly of Arthur O'Hagan Solicitors, c/o Mason Hayes & Curran, South Bank House, Barrow Street, Dublin 4 D04TR29	None	Owner(s)

**SCHEDULE
PART II
Lands Being Temporarily Acquired**

Land other than land consisting of a house or houses unfit for human habitation and not capable of being rendered fit for human habitation at reasonable expense

Number on map deposited at NTA	Quantity, Description, and situation of land		Owners or Reputed Owners	Lessees or Reputed Lessees	Occupiers
1116(2).2d	Area (Ha): Area (m2): Description: County: Address:	0.00174 17.4 House Garden Dublin 130 Walkinstown Road, Dublin 12, D12 R2A2	Mr. Gerard Sheridan, 130 Walkinstown Road, Dublin 12 The Estate of Josephine Sheridan, c/o Bourke Solicitors, 167-171 Drimmagh Road, Walkinstown Road, Dublin 12, D12 PD83	Owner(s)	General Solicitor for Minors and Wards of Court, 15 24 Phoenix Street, Smithfield, Dublin 7, D07 X028 Mr. Gerard Sheridan, 130 Walkinstown Road, Dublin 12
1117(2).2d	Area (Ha): Area (m2): Description: County: Address:	0.00133 13.3 House Garden Dublin 128 Walkinstown Road, Walkinstown, Dublin 12, D12 P2K5	Miss. Aisling Nolan, 128 Walkinstown Road, Walkinstown, Dublin 12, D12 P2K5	None	Owner(s)

**SCHEDULE
PART II
Lands Being Temporarily Acquired**

Land other than land consisting of a house or houses unfit for human habitation and not capable of being rendered fit for human habitation at reasonable expense

Number on map deposited at NTA	Quantity, Description, and situation of land		Owners or Reputed Owners	Lessees or Reputed Lessees	Occupiers
1118(2).2d	Area (Ha): Area (m2): Description: County: Address:	0.00126 12.6 House Garden Dublin 126 Walkinstown Road, Dublin 12, D12 P6K6	Mr. John Walsh, 126 Walkinstown Road, Dublin 12, D12 P6K6 Mr. Thomas James Raphael Ryan, Formerly of Arthur O'Hagan Solicitors, c/o Mason Hayes & Curran, South Bank House, Barrow Street, Dublin 4 D04TR29 Mr. Valentim Lasilvoschi, 1 Saint Peter's Road, Dublin 12, D12W2P3	None	Alex Bordea, 126 Walkinstown Road, Dublin 12, D12P6K6 Cosmim Gradimaru, 126 Walkinstown Road, Dublin 12, D12P6K6 Mariana Ferariu, 126 Walkinstown Road, Dublin 12, D12P6K6

**SCHEDULE
PART II
Lands Being Temporarily Acquired**

Land other than land consisting of a house or houses unfit for human habitation and not capable of being rendered fit for human habitation at reasonable expense

Number on map deposited at NTA	Quantity, Description, and situation of land		Owners or Reputed Owners	Lessees or Reputed Lessees	Occupiers
1118(2).2d (cont'd)	Area (Ha): Area (m2): Description: County: Address:	0.00126 12.6 House Garden Dublin 126 Walkinstown Road, Dublin 12, D12 P6K6			Pavel Bordea, 126 Walkinstown Road, Dublin 12, D12P6K6 Robert Ionut, 126 Walkinstown Road, Dublin 12, D12P6K6 Torut Bordea, 126 Walkinstown Road, Dublin 12, D12P6K6

**SCHEDULE
PART II
Lands Being Temporarily Acquired**

Land other than land consisting of a house or houses unfit for human habitation and not capable of being rendered fit for human habitation at reasonable expense

Number on map deposited at NTA	Quantity, Description, and situation of land		Owners or Reputed Owners	Lessees or Reputed Lessees	Occupiers
1118(2).2d (cont'd)	Area (Ha): Area (m2): Description: County: Address:	0.00126 12.6 House Garden Dublin 126 Walkinstown Road, Dublin 12, D12 P6K6			Torut Ferariu, 126 Walkinstown Road, Dublin 12, D12P6K6
1119(2).2d	Area (Ha): Area (m2): Description: County: Address:	0.00128 12.8 House Garden Dublin 124 Walkinstown Road, Walkinstown, Dublin 12, D12 YX3V	Mr. Noel Byrne, 124 Walkinstown Road, Walkinstown, Dublin 12, D12 YX3V Mr. Oliver Byrne, 124 Walkinstown Road, Walkinstown, Dublin 12, D12 YX3V	None	Owner(s)

**SCHEDULE
PART II
Lands Being Temporarily Acquired**

Land other than land consisting of a house or houses unfit for human habitation and not capable of being rendered fit for human habitation at reasonable expense

Number on map deposited at NTA	Quantity, Description, and situation of land		Owners or Reputed Owners	Lessees or Reputed Lessees	Occupiers
1120(2).2a	Area (Ha): Area (m2): Description: County: Address:	0.00062 6.2 Access Road Dublin Laneway between 124 & 122, Walkinstown Road, Walkinstown, Dublin 12	Mr. Thomas James Raphael Ryan, Formerly of Arthur O'Hagan Solicitors, c/o Mason Hayes & Curran, South Bank House, Barrow Street, Dublin 4 D04TR29	None	Dublin City Council, Civic Offices, Wood Quay, Dublin 8, D08 RF3F General Solicitor for Minors and Wards of Court, 15 24 Phoenix Street, Smithfield, Dublin 7, D07 X028 Jun Wang, 114 Walkinstown Road, Dublin 12, D12 W4C9

**SCHEDULE
PART II
Lands Being Temporarily Acquired**

Land other than land consisting of a house or houses unfit for human habitation and not capable of being rendered fit for human habitation at reasonable expense

Number on map deposited at NTA	Quantity, Description, and situation of land		Owners or Reputed Owners	Lessees or Reputed Lessees	Occupiers
1120(2).2a (cont'd)	Area (Ha): Area (m2): Description: County: Address:	0.00062 6.2 Access Road Dublin Laneway between 124 & 122, Walkinstown Road, Walkinstown, Dublin 12			Miss. Aisling Nolan, 128 Walkinstown Road, Walkinstown, Dublin 12, D12 P2K5 Miss. Ann Irving, 122 Walkinstown Road, Dublin 12, D12 A7V7 Miss. Ann Smith, 120 Walkinstown Road, Dublin 12, D12 C8Y2

**SCHEDULE
PART II
Lands Being Temporarily Acquired**

Land other than land consisting of a house or houses unfit for human habitation and not capable of being rendered fit for human habitation at reasonable expense

Number on map deposited at NTA	Quantity, Description, and situation of land		Owners or Reputed Owners	Lessees or Reputed Lessees	Occupiers
1120(2).2a (cont'd)	Area (Ha): Area (m2): Description: County: Address:	0.00062 6.2 Access Road Dublin Laneway between 124 & 122, Walkinstown Road, Walkinstown, Dublin 12			Miss. Gwen O'Neill, 132 Walkinstown Road, Dublin 12, D12 V2K7 Mr. Alan O'Neill, 132 Walkinstown Road, Dublin 12, D12 V2K7 Mr. Bernard Breslin, 134 Walkinstown Road, Walkinstown, Dublin 12, D12 P5W8

**SCHEDULE
PART II
Lands Being Temporarily Acquired**

Land other than land consisting of a house or houses unfit for human habitation and not capable of being rendered fit for human habitation at reasonable expense

Number on map deposited at NTA	Quantity, Description, and situation of land		Owners or Reputed Owners	Lessees or Reputed Lessees	Occupiers
1120(2).2a (cont'd)	Area (Ha): Area (m2): Description: County: Address:	0.00062 6.2 Access Road Dublin Laneway between 124 & 122, Walkinstown Road, Walkinstown, Dublin 12			Mr. Gerard Sheridan, 130 Walkinstown Road, Dublin 12 Mr. Gerard Stevenson, 116 Walkinstown Road, Dublin 12, D12 N8F8 Mr. James Francis Stewart, 118 Walkinstown Road, Dublin 12, D12 K5N7

**SCHEDULE
PART II
Lands Being Temporarily Acquired**

Land other than land consisting of a house or houses unfit for human habitation and not capable of being rendered fit for human habitation at reasonable expense

Number on map deposited at NTA	Quantity, Description, and situation of land		Owners or Reputed Owners	Lessees or Reputed Lessees	Occupiers
1120(2).2a (cont'd)	Area (Ha): Area (m2): Description: County: Address:	0.00062 6.2 Access Road Dublin Laneway between 124 & 122, Walkinstown Road, Walkinstown, Dublin 12			Mr. John Walsh, 126 Walkinstown Road, Dublin 12, D12 P6K6 Mr. Noel Byrne, 124 Walkinstown Road, Walkinstown, Dublin 12, D12 YX3V Mr. Oliver Byrne, 124 Walkinstown Road, Walkinstown, Dublin 12, D12 YX3V

**SCHEDULE
PART II
Lands Being Temporarily Acquired**

Land other than land consisting of a house or houses unfit for human habitation and not capable of being rendered fit for human habitation at reasonable expense

Number on map deposited at NTA	Quantity, Description, and situation of land		Owners or Reputed Owners	Lessees or Reputed Lessees	Occupiers
1120(2).2a (cont'd)	Area (Ha): Area (m2): Description: County: Address:	0.00062 6.2 Access Road Dublin Laneway between 124 & 122, Walkinstown Road, Walkinstown, Dublin 12			Mr. Sylvester Smith, 120 Walkinstown Road, Dublin 12, D12 C8Y2 Mr. Thomas Irving, 122 Walkinstown Road, Dublin 12, D12 A7V7 Mr. Valentim Lasilvoschi, 1 Saint Peter's Road, Dublin 12, D12W2P3

**SCHEDULE
PART II
Lands Being Temporarily Acquired**

Land other than land consisting of a house or houses unfit for human habitation and not capable of being rendered fit for human habitation at reasonable expense

Number on map deposited at NTA	Quantity, Description, and situation of land		Owners or Reputed Owners	Lessees or Reputed Lessees	Occupiers
1120(2).2a (cont'd)	Area (Ha): Area (m2): Description: County: Address:	0.00062 6.2 Access Road Dublin Laneway between 124 & 122, Walkinstown Road, Walkinstown, Dublin 12			Ms. Martina Breslin, 134 Walkinstown Road, Walkinstown, Dublin 12, D12 P5W8 The Estate of Josephine Sheridan, c/o Bourke Solicitors, 167-171 Drimnagh Road, Walkinstown Road, Dublin 12, D12 PD83
1121(2).2d	Area (Ha): Area (m2): Description: County: Address:	0.00177 17.7 House Garden Dublin 122 Walkinstown Road, Dublin 12, D12 A7V7	Miss. Ann Irving, 122 Walkinstown Road, Dublin 12, D12 A7V7	None	Owner(s)

**SCHEDULE
PART II
Lands Being Temporarily Acquired**

Land other than land consisting of a house or houses unfit for human habitation and not capable of being rendered fit for human habitation at reasonable expense

Number on map deposited at NTA	Quantity, Description, and situation of land		Owners or Reputed Owners	Lessees or Reputed Lessees	Occupiers
1121(2).2d (cont'd)	Area (Ha): Area (m2): Description: County: Address:	0.00177 17.7 House Garden Dublin 122 Walkinstown Road, Dublin 12, D12 A7V7	Mr. Thomas Irving, 122 Walkinstown Road, Dublin 12, D12 A7V7 Mr. Thomas James Raphael Ryan, Formerly of Arthur O'Hagan Solicitors, c/o Mason Hayes & Curran, South Bank House, Barrow Street, Dublin 4 D04TR29		
1122(2).2d	Area (Ha): Area (m2): Description: County: Address:	0.00127 12.7 House Garden Dublin 120 Walkinstown Road, Dublin 12, D12 C8Y2	Miss. Ann Smith, 120 Walkinstown Road, Dublin 12, D12 C8Y2	None	Owner(s)

**SCHEDULE
PART II
Lands Being Temporarily Acquired**

Land other than land consisting of a house or houses unfit for human habitation and not capable of being rendered fit for human habitation at reasonable expense

Number on map deposited at NTA	Quantity, Description, and situation of land		Owners or Reputed Owners	Lessees or Reputed Lessees	Occupiers
1124(1).2c (cont'd)	Area (Ha): Area (m2): Description: County: Address:	0.00627 62.7 Commercial Dublin Car parking, Kestral House, 157 Walkinstown Road, Dublin 12, D12 NN8A		Ms. Angela McGowan, 152 Upper Drumcondra Road, Dublin 9, D09 Y7K6	Kestral House, 157 Walkinstown Road, Dublin 12, D12NN8A Ladbroke Leisure Ireland Ltd., 1st Floor, Otter House, Naas Road, Dublin 22
1125(1).2c	Area (Ha): Area (m2): Description: County: Address:	0.00684 68.4 Commercial Dublin Car parking, Kestral House, 157 Walkinstown Road, Dublin 12, D12 NN8A	Dublin City Council, Civic Offices, Wood Quay, Dublin 8, D08 RF3F	Mr. Michael McGowan, 152 Upper Drumcondra Road, Dublin 9, D09 Y7K6	Owner(s)

**SCHEDULE
PART II
Lands Being Temporarily Acquired**

Land other than land consisting of a house or houses unfit for human habitation and not capable of being rendered fit for human habitation at reasonable expense

Number on map deposited at NTA	Quantity, Description, and situation of land		Owners or Reputed Owners	Lessees or Reputed Lessees	Occupiers
1125(1).2c (cont'd)	Area (Ha): Area (m2): Description: County: Address:	0.00684 68.4 Commercial Dublin Car parking, Kestral House, 157 Walkinstown Road, Dublin 12, D12 NN8A	Ms. Finola Kennedy, 12 Richelieu Park, Sydney Parade Avenue, Dublin 4, D04 X566	Ms. Angela McGowan, 152 Upper Drumcondra Road, Dublin 9, D09 Y7K6	Lessee(s) Kestral House, 157 Walkinstown Road, Dublin 12, D12NN8A Ladbroke Leisure Ireland Ltd., 1st Floor, Otter House, Naas Road, Dublin 22

**SCHEDULE
PART II
Lands Being Temporarily Acquired**

Land other than land consisting of a house or houses unfit for human habitation and not capable of being rendered fit for human habitation at reasonable expense

Number on map deposited at NTA	Quantity, Description, and situation of land		Owners or Reputed Owners	Lessees or Reputed Lessees	Occupiers
1130(2).2f (cont'd)	Area (Ha): Area (m2): Description: County: Address:	0.05163 516.3 Recreational Dublin Sport and Athletic Grounds, Crumlin Road, Dublin 12, D12 TY0R.			Guinness Ladies Hockey Club, Iveagh Grounds, Crumlin Road, Dublin 12, D12 TY0R Guinness RFC, Iveagh Grounds, Crumlin Road, Dublin 12, D12 TY0R Saint James' Gate F.C., Crumlin Road, Dublin 12, D12TY0R

**SCHEDULE
PART II
Lands Being Temporarily Acquired**

Land other than land consisting of a house or houses unfit for human habitation and not capable of being rendered fit for human habitation at reasonable expense

Number on map deposited at NTA	Quantity, Description, and situation of land		Owners or Reputed Owners	Lessees or Reputed Lessees	Occupiers
1130(2).2f (cont'd)	Area (Ha): Area (m2): Description: County: Address:	0.05163 516.3 Recreational Dublin Sport and Athletic Grounds, Crumlin Road, Dublin 12, D12 TY0R.			St. James Gaels/An Caisleán, Iveagh Grounds, Crumlin Road, Crumlin, Dublin 12, D12 TY0R
1131(2).2i	Area (Ha): Area (m2): Description: County: Address:	0.01525 152.5 Community Dublin HSE, Old Country Road Health Centre, 57 Old Country Road, Dublin 12, D12 KT66.	Dublin City Council, Civic Offices, Wood Quay, Dublin 8, D08 RF3F Health Service Executive, Dr. Steevens' Hospital, Dublin 8	None	Owner(s)

**SCHEDULE
PART II
Lands Being Temporarily Acquired**

Land other than land consisting of a house or houses unfit for human habitation and not capable of being rendered fit for human habitation at reasonable expense

Number on map deposited at NTA	Quantity, Description, and situation of land		Owners or Reputed Owners	Lessees or Reputed Lessees	Occupiers
1132(2).2f	Area (Ha): Area (m2): Description: County: Address:	0.01000 100.0 Recreational Dublin Hedging and canal towpath at Nangor Road adjoining Grand Canal, Clondalkin, Dublin 22	South Dublin County Council, County Hall, Tallaght, Dublin 24, D24A3XC Waterways Ireland, 2 Sligo Road, Enniskillen, Co. Fermanagh, BT747JY	None	Owner(s)
1132(4).2f	Area (Ha): Area (m2): Description: County: Address:	0.02723 272.3 Recreational Dublin Hedging and canal towpath at Nangor Road adjoining Grand Canal, Clondalkin, Dublin 22	South Dublin County Council, County Hall, Tallaght, Dublin 24, D24A3XC	None	Owner(s)

**SCHEDULE
PART II
Lands Being Temporarily Acquired**

Land other than land consisting of a house or houses unfit for human habitation and not capable of being rendered fit for human habitation at reasonable expense

Number on map deposited at NTA	Quantity, Description, and situation of land		Owners or Reputed Owners	Lessees or Reputed Lessees	Occupiers
1132(4).2f (cont'd)	Area (Ha): Area (m2): Description: County: Address:	0.02723 272.3 Recreational Dublin Hedging and canal towpath at Nangor Road adjoining Grand Canal, Clondalkin, Dublin 22	Waterways Ireland, 2 Sligo Road, Enniskillen, Co. Fermanagh, BT747JY		
1135(2).2c	Area (Ha): Area (m2): Description: County: Address:	0.00663 66.3 Commercial Dublin Plot at Riverview Business Park, Nangor Road, Dublin 12	Camac Management Company CLG, c/o Glenrye Properties Services Limited, 35 Fitzwilliam Place, Dublin 2	None	Riverview Business Park Ltd., 11 Glenvar Park, Blackrock, Co. Dublin
1136(2).2c	Area (Ha): Area (m2): Description: County: Address:	0.00324 32.4 Commercial Dublin Plot at Oak Road Business Park, Nangor Road, Dublin 12	Averland Limited, The Oak Road Partnership, Forest Park, Mullingar, Co. Westmeath	None	Western Contractors Limited (Dissolved Company), c/o The Minister for Public Expenditure and Reform, c/o Nelius Lynch/Philip Byrne, Office of Public Works, Jonathan Swift Street, Trim, Co. Meath C15NX36

**SCHEDULE
PART II
Lands Being Temporarily Acquired**

Land other than land consisting of a house or houses unfit for human habitation and not capable of being rendered fit for human habitation at reasonable expense

Number on map deposited at NTA	Quantity, Description, and situation of land		Owners or Reputed Owners	Lessees or Reputed Lessees	Occupiers
1136(2).2c (cont'd)	Area (Ha): Area (m2): Description: County: Address:	0.00324 32.4 Commercial Dublin Plot at Oak Road Business Park, Nangor Road, Dublin 12	Entonne Investments Limited, 4 Merrion Square, Dublin 2, D02X443		
1137(2).2c	Area (Ha): Area (m2): Description: County: Address:	0.04326 432.6 Commercial Dublin An Post Dublin Mailing Centre, Nangor Road, Dublin 12	An Post, General Post Office, Dublin 1	None	Owner(s) South Dublin County Council, County Hall, Tallaght, Dublin 24, D24A3XC

**SCHEDULE
PART II
Lands Being Temporarily Acquired**

Land other than land consisting of a house or houses unfit for human habitation and not capable of being rendered fit for human habitation at reasonable expense

Number on map deposited at NTA	Quantity, Description, and situation of land		Owners or Reputed Owners	Lessees or Reputed Lessees	Occupiers
1138(2).2c	Area (Ha): Area (m2): Description: County: Address:	0.00813 81.3 Commercial Dublin Industrial Unit, Nangor Road, Dublin 12	Irish Soft Drinks Holdings Ltd, Knockmitten Lane, Dublin 12	None	Owner(s)
1139(2).2c	Area (Ha): Area (m2): Description: County: Address:	0.04441 444.1 Commercial Dublin Unit 1 Knockmitten Lane North, Western Industrial Estate, New Nangor Road, Dublin 12, D12V447	Ventside Unlimited Company, JFK Drive, Naas Road, Dublin 12, D12T320	None	Owner(s)
1140(2).2g	Area (Ha): Area (m2): Description: County: Address:	0.03249 324.9 Riverbed Dublin Cammock River & Embankment, Nangor Road, Dublin 12	Averland Limited, The Oak Road Partnership, Forest Park, Mullingar, Co. Westmeath	None	Waterways Ireland, 2 Sligo Road, Enniskillen, Co. Fermanagh, BT747JY

**SCHEDULE
PART II
Lands Being Temporarily Acquired**

Land other than land consisting of a house or houses unfit for human habitation and not capable of being rendered fit for human habitation at reasonable expense

Number on map deposited at NTA	Quantity, Description, and situation of land		Owners or Reputed Owners	Lessees or Reputed Lessees	Occupiers
1140(2).2g (cont'd)	Area (Ha): Area (m2): Description: County: Address:	0.03249 324.9 Riverbed Dublin Cammock River & Embankment, Nangor Road, Dublin 12	BPL Management Ltd., Forest Park, Mullingar, Co. Westmeath Entonne Investments Limited, 4 Merrion Square, Dublin 2, D02X443		Western Contractors Limited (Dissolved Company), c/o The Minister for Public Expenditure and Reform, c/o Nelius Lynch/Philip Byrne, Office of Public Works, Jonathan Swift Street, Trim, Co. Meath C15NX36
1141(2).2c	Area (Ha): Area (m2): Description: County: Address:	0.03614 361.4 Commercial Dublin Diageo Baileys Global Supply, Nangor House, Nangor Road, Dublin 12, D12 F726	R & A Bailey & Co., Nangor House, Nangor Road, Dublin 12, D12 F726	None	Owner(s)

**SCHEDULE
PART II
Lands Being Temporarily Acquired**

Land other than land consisting of a house or houses unfit for human habitation and not capable of being rendered fit for human habitation at reasonable expense

Number on map deposited at NTA	Quantity, Description, and situation of land		Owners or Reputed Owners	Lessees or Reputed Lessees	Occupiers
1141(2).2c (cont'd)	Area (Ha): Area (m2): Description: County: Address:	0.03614 361.4 Commercial Dublin Diageo Baileys Global Supply, Nangor House, Nangor Road, Dublin 12, D12 F726	South Dublin County Council, County Hall, Tallaght, Dublin 24, D24A3XC Western Investments Limited (Dissolved Company), c/o The Minister for Public Expenditure and Reform, c/o Nelius Lynch/Philip Byrne, Office of Public Works, Jonathan Swift Street, Trim, Co. Meath C15 NX36		
1141(3).2c	Area (Ha): Area (m2): Description: County: Address:	0.00216 21.6 Commercial Dublin Diageo Baileys Global Supply, Nangor House, Nangor Road, Dublin 12, D12 F726	R & A Bailey & Co., Nangor House, Nangor Road, Dublin 12, D12 F726	None	Owner(s)

**SCHEDULE
PART II
Lands Being Temporarily Acquired**

Land other than land consisting of a house or houses unfit for human habitation and not capable of being rendered fit for human habitation at reasonable expense

Number on map deposited at NTA	Quantity, Description, and situation of land		Owners or Reputed Owners	Lessees or Reputed Lessees	Occupiers
1141(3).2c (cont'd)	Area (Ha): Area (m2): Description: County: Address:	0.00216 21.6 Commercial Dublin Diageo Baileys Global Supply, Nangor House, Nangor Road, Dublin 12, D12 F726	South Dublin County Council, County Hall, Tallaght, Dublin 24, D24A3XC Western Investments Limited (Dissolved Company), c/o The Minister for Public Expenditure and Reform, c/o Nelius Lynch/Philip Byrne, Office of Public Works, Jonathan Swift Street, Trim, Co. Meath C15 NX36		
1142(2).2c	Area (Ha): Area (m2): Description: County: Address:	0.02336 233.6 Commercial Dublin Surface car storage area, Nangor Road, Clondalkin, Dublin 22	Killeen Motor Group Unlimited Company, Lexus House, Killeen Road, Dublin 12	Toyota Ireland Unlimited Company, Lexus House, Killeen Road, Dublin 12	Lessee(s)

**SCHEDULE
PART II
Lands Being Temporarily Acquired**

Land other than land consisting of a house or houses unfit for human habitation and not capable of being rendered fit for human habitation at reasonable expense

Number on map deposited at NTA	Quantity, Description, and situation of land		Owners or Reputed Owners	Lessees or Reputed Lessees	Occupiers
1142(3).2c	Area (Ha): Area (m2): Description: County: Address:	0.00662 66.2 Commercial Dublin Entrance to Toyota Ireland, Killeen Road, Dublin 12, D12 WY4E	Killeen Motor Group Unlimited Company, Lexus House, Killeen Road, Dublin 12	Toyota Ireland Unlimited Company, Lexus House, Killeen Road, Dublin 12	Lessee(s)
1143(2).2c	Area (Ha): Area (m2): Description: County: Address:	0.00373 37.3 Commercial Dublin Westland Business Park, New Nangor Road, Dublin 12	EWB Investments Ltd., Corofin, Pavilion Road, Greystones, Co. Wicklow, A63X272 Harvest Financial Services Limited, Block 3, The Oval, 160 Shelbourne Road, Dublin 4, D04T8F2	None	Owner(s)

**SCHEDULE
PART II
Lands Being Temporarily Acquired**

Land other than land consisting of a house or houses unfit for human habitation and not capable of being rendered fit for human habitation at reasonable expense

Number on map deposited at NTA	Quantity, Description, and situation of land		Owners or Reputed Owners	Lessees or Reputed Lessees	Occupiers
1143(2).2c (cont'd)	Area (Ha): Area (m2): Description: County: Address:	0.00373 37.3 Commercial Dublin Westland Business Park, New Nangor Road, Dublin 12	J.P. Adalmont Unlimited Company, Wilton Works, Naas Road, Dublin 22, D22W2K3 M.L. Adalmont Unlimited Company, Wilton Works, Naas Road, Clondalkin, Dublin 22, D22W2K3 R.S. Roseberth Unlimited Company, Wilton Works, Naas Road, Clondalkin, Dublin 22, D22W2K3		

**SCHEDULE
PART II
Lands Being Temporarily Acquired**

Land other than land consisting of a house or houses unfit for human habitation and not capable of being rendered fit for human habitation at reasonable expense

Number on map deposited at NTA	Quantity, Description, and situation of land		Owners or Reputed Owners	Lessees or Reputed Lessees	Occupiers
1143(2).2c (cont'd)	Area (Ha): Area (m2): Description: County: Address:	0.00373 37.3 Commercial Dublin Westland Business Park, New Nangor Road, Dublin 12	South Dublin County Council, County Hall, Tallaght, Dublin 24, D24A3XC Westland Park Management Co., Colliers International, Hambleden House, 19-26 Pembroke Street Lower, Dublin 2, D02 WV96		
1144(2).2c	Area (Ha): Area (m2): Description: County: Address:	0.04929 492.9 Commercial Dublin Plot at Nangor Road, Western Industrial Estate, Dublin 12	Air Products Ireland Limited, Real Estate Department, Air Products Plc, Hersham Place Technology Park, Hersham, UK, KT12 4RZ	None	Owner(s)

**SCHEDULE
PART II
Lands Being Temporarily Acquired**

Land other than land consisting of a house or houses unfit for human habitation and not capable of being rendered fit for human habitation at reasonable expense

Number on map deposited at NTA	Quantity, Description, and situation of land		Owners or Reputed Owners	Lessees or Reputed Lessees	Occupiers
1146(1).2c	Area (Ha): Area (m2): Description: County: Address:	0.74976 7497.6 Commercial Dublin Vacant site, Nangor Road, adjacent to Woodies DIY, Dublin 12	J.J. Smith (Builders) Limited, 9 Clare Street, Dublin 2, D02 HH30 South Dublin County Council, County Hall, Tallaght, Dublin 24, D24A3XC WD Dublin (IE) SARL, LCN Capital Partners, 2 Rue Edward Steichen, 1st Floor Regus, L2540, Luxemburg	None	Owner(s)

**SCHEDULE
PART II
Lands Being Temporarily Acquired**

Land other than land consisting of a house or houses unfit for human habitation and not capable of being rendered fit for human habitation at reasonable expense

Number on map deposited at NTA	Quantity, Description, and situation of land		Owners or Reputed Owners	Lessees or Reputed Lessees	Occupiers
1146(3).2c	Area (Ha): Area (m2): Description: County: Address:	0.59806 5980.6 Commercial Dublin Vacant site, Junction of Nangor Road & Killeen Road, Dublin 12	J.J. Smith (Builders) Limited, 9 Clare Street, Dublin 2, D02 HH30 South Dublin County Council, County Hall, Tallaght, Dublin 24, D24A3XC WD Dublin (IE) SARL, LCN Capital Partners, 2 Rue Edward Steichen, 1st Floor Regus, L2540, Luxemburg	None	Owner(s)

**SCHEDULE
PART II
Lands Being Temporarily Acquired**

Land other than land consisting of a house or houses unfit for human habitation and not capable of being rendered fit for human habitation at reasonable expense

Number on map deposited at NTA	Quantity, Description, and situation of land		Owners or Reputed Owners	Lessees or Reputed Lessees	Occupiers
1147(2).2c	Area (Ha): Area (m2): Description: County: Address:	0.05890 589.0 Commercial Dublin Harris (Hino/ Isuzu), Naas Rd/ Nangor Road, Dublin 12	J Harris (Assemblers) Unlimited Company, C/O Harris Real Estate Holdings Group, Naas Road, Dublin 12 D12V065	None	Owner(s) DHL Global Forwarding (Ireland) Limited, Cedar Drive, Dublin Airport Logistics Park, St. Margaret's, Co. Dublin K67 R970
1148(2).2c	Area (Ha): Area (m2): Description: County: Address:	0.06918 691.8 Commercial Dublin Woodies DIY, Naas Road, Dublin 12, D12 E1CP	South Dublin County Council, County Hall, Tallaght, Dublin 24, D24A3XC	Woodies DIY, Grafton Group Plc, 2nd Floor Heron House, Corrig Road, Sandyford Business Park, Dublin 18, D18Y2X6	Lessee(s)

**SCHEDULE
PART II
Lands Being Temporarily Acquired**

Land other than land consisting of a house or houses unfit for human habitation and not capable of being rendered fit for human habitation at reasonable expense

Number on map deposited at NTA	Quantity, Description, and situation of land		Owners or Reputed Owners	Lessees or Reputed Lessees	Occupiers
1148(2).2c (cont'd)	Area (Ha): Area (m2): Description: County: Address:	0.06918 691.8 Commercial Dublin Woodies DIY, Naas Road, Dublin 12, D12 E1CP			<p>Caffrey's Furniture, t/a Interior Creations, Railway Yard, Oldcastle, Meath</p> <p>EZ Living Furniture, Living Homes and Interiors Limited Company, Mill House, 10 Mill Street, Galway, H91E78P</p> <p>Mattress Mick's, Naas Road, Dublin 12, Dublin, D12E1CP</p>

**SCHEDULE
PART II
Lands Being Temporarily Acquired**

Land other than land consisting of a house or houses unfit for human habitation and not capable of being rendered fit for human habitation at reasonable expense

Number on map deposited at NTA	Quantity, Description, and situation of land		Owners or Reputed Owners	Lessees or Reputed Lessees	Occupiers
1149(2).2c	Area (Ha): Area (m2): Description: County: Address:	0.18477 1847.7 Commercial Dublin Former Electrolux Building, Long Mile Road, Dublin 12	Mr. Stephen O'Flaherty, The Tansey, Ceanchor Road, Baily, Howth, Dublin, D13VR70	Winterblue Limited, C/O Harris Real Estate Holdings Group, Naas Road, Dublin 12, D12 V065	Lessee(s) DHL Global Forwarding (Ireland) Limited, Cedar Drive, Dublin Airport Logistics Park, St. Margaret's, Co. Dublin K67 R970 The Occupier, Long Mile Road, Dublin 12, D12VCH9

**SCHEDULE
PART II
Lands Being Temporarily Acquired**

Land other than land consisting of a house or houses unfit for human habitation and not capable of being rendered fit for human habitation at reasonable expense

Number on map deposited at NTA	Quantity, Description, and situation of land		Owners or Reputed Owners	Lessees or Reputed Lessees	Occupiers
1150(2).2c	Area (Ha): Area (m2): Description: County: Address:	0.12359 1235.9 Commercial Dublin Vacant Plot, South Side of Long Mile Road, Dublin 12	Isuzu Ireland Unlimited Company, C/O Harris Real Estate Holdings Group, Naas Road, Dublin 12, D12 V065	None	Owner(s) Hireco Dublin Limited, Naas Industrial Estate, Fishery Lane, Naas, Co. Kildare, W91FW64
1151(2).2c	Area (Ha): Area (m2): Description: County: Address:	0.03789 378.9 Commercial Dublin Service Station, Long Mile Road, Dublin 12	Maxol Limited, c/o Mr. Declan Brady, 3 Custom House Plaza, Harbourmaster Place, IFSC, D01 VY76	None	Owner(s)

**SCHEDULE
PART II
Lands Being Temporarily Acquired**

Land other than land consisting of a house or houses unfit for human habitation and not capable of being rendered fit for human habitation at reasonable expense

Number on map deposited at NTA	Quantity, Description, and situation of land		Owners or Reputed Owners	Lessees or Reputed Lessees	Occupiers
1151(2).2c (cont'd)	Area (Ha): Area (m2): Description: County: Address:	0.03789 378.9 Commercial Dublin Service Station, Long Mile Road, Dublin 12	South Dublin County Council, County Hall, Tallaght, Dublin 24, D24A3XC		Insomnia Coffee Company, 1st Floor, Cunningham House, 130 Francis Street, Dublin 8, D08 H48R
1152(1).2c	Area (Ha): Area (m2): Description: County: Address:	0.02032 203.2 Commercial Dublin Harris (Hino/ Isuzu), Naas Rd/ Nangor Road, Dublin 12	J Harris (Assemblers) Unlimited Company, C/O Harris Real Estate Holdings Group, Naas Road, Dublin 12 D12V065	None	Owner(s) DHL Global Forwarding (Ireland) Limited, Cedar Drive, Dublin Airport Logistics Park, St. Margaret's, Co. Dublin K67 R970

**SCHEDULE
PART II
Lands Being Temporarily Acquired**

Land other than land consisting of a house or houses unfit for human habitation and not capable of being rendered fit for human habitation at reasonable expense

Number on map deposited at NTA	Quantity, Description, and situation of land		Owners or Reputed Owners	Lessees or Reputed Lessees	Occupiers
1152(1).2c (cont'd)	Area (Ha): Area (m2): Description: County: Address:	0.02032 203.2 Commercial Dublin Harris (Hino/ Isuzu), Naas Rd/ Nangor Road, Dublin 12			Peri Formwork & Scaffolding Ltd., 6th Floor, South Bank House, Barrow Street, Dublin 4, D04 TR29 The Owner/Occupier, Harris Industrial Complex, Naas Road, Dublin 12, D12KX57
1153(2).2a	Area (Ha): Area (m2): Description: County: Address:	0.02055 205.5 Access Road Dublin Luas Track & Verges at junction of Naas Road & Long Mile Road, Dublin 12.	South Dublin County Council, County Hall, Tallaght, Dublin 24, D24A3XC	None	National Roads Authority operating as Transport Infrastructure Ireland, Parkgate Business Centre, Parkgate Street, Northside, Dublin 8 D08DK10

**SCHEDULE
PART II
Lands Being Temporarily Acquired**

Land other than land consisting of a house or houses unfit for human habitation and not capable of being rendered fit for human habitation at reasonable expense

Number on map deposited at NTA	Quantity, Description, and situation of land		Owners or Reputed Owners	Lessees or Reputed Lessees	Occupiers
1153(3).2a	Area (Ha): Area (m2): Description: County: Address:	0.03972 397.2 Access Road Dublin Luas Track & Verges at junction of Naas Road & Long Mile Road, Dublin 12.	South Dublin County Council, County Hall, Tallaght, Dublin 24, D24A3XC	None	National Roads Authority operating as Transport Infrastructure Ireland, Parkgate Business Centre, Parkgate Street, Northside, Dublin 8 D08DK10
1153(4).2z	Area (Ha): Area (m2): Description: County: Address:	0.00896 89.6 Airspace Dublin Luas Track & Verges at junction of Naas Road & Long Mile Road, Dublin 12. Temporary acquisition of airspace from a level of 53.265m above Ordnance Datum Malin Head. Shown as hatched area on deposit map.	South Dublin County Council, County Hall, Tallaght, Dublin 24, D24A3XC	None	National Roads Authority operating as Transport Infrastructure Ireland, Parkgate Business Centre, Parkgate Street, Northside, Dublin 8 D08DK10
1153(5).2a	Area (Ha): Area (m2): Description: County: Address:	0.01569 156.9 Access Road Dublin Luas Track & pedestrian crossing, near Old Naas Road junction, Naas Road, Dublin 12	South Dublin County Council, County Hall, Tallaght, Dublin 24, D24A3XC	None	National Roads Authority operating as Transport Infrastructure Ireland, Parkgate Business Centre, Parkgate Street, Northside, Dublin 8 D08DK10

**SCHEDULE
PART II
Lands Being Temporarily Acquired**

Land other than land consisting of a house or houses unfit for human habitation and not capable of being rendered fit for human habitation at reasonable expense

Number on map deposited at NTA	Quantity, Description, and situation of land		Owners or Reputed Owners	Lessees or Reputed Lessees	Occupiers
1153(6).2a	Area (Ha): Area (m2): Description: County: Address:	0.03959 395.9 Access Road Dublin Luas Track & Verges, junction of Naas Road & Kylemore Road, Dublin 12	South Dublin County Council, County Hall, Tallaght, Dublin 24, D24A3XC	None	National Roads Authority operating as Transport Infrastructure Ireland, Parkgate Business Centre, Parkgate Street, Northside, Dublin 8 D08DK10
1153(7).2a	Area (Ha): Area (m2): Description: County: Address:	0.00043 4.3 Access Road Dublin Luas Track & Verges, junction of Naas Road & Kylemore Road, Dublin 12	South Dublin County Council, County Hall, Tallaght, Dublin 24, D24A3XC	None	National Roads Authority operating as Transport Infrastructure Ireland, Parkgate Business Centre, Parkgate Street, Northside, Dublin 8 D08DK10
1154(2).2c	Area (Ha): Area (m2): Description: County: Address:	0.03397 339.7 Commercial Dublin Harris Industrial Complex, Naas Road, Dublin 12	J Harris (Assemblers) Unlimited Company, C/O Harris Real Estate Holdings Group, Naas Road, Dublin 12 D12V065	None	Owner(s)

**SCHEDULE
PART II
Lands Being Temporarily Acquired**

Land other than land consisting of a house or houses unfit for human habitation and not capable of being rendered fit for human habitation at reasonable expense

Number on map deposited at NTA	Quantity, Description, and situation of land		Owners or Reputed Owners	Lessees or Reputed Lessees	Occupiers
1154(2).2c (cont'd)	Area (Ha): Area (m2): Description: County: Address:	0.03397 339.7 Commercial Dublin Harris Industrial Complex, Naas Road, Dublin 12			DHL Global Forwarding (Ireland) Limited, Cedar Drive, Dublin Airport Logistics Park, St. Margaret's, Co. Dublin K67 R970 Peri Formwork & Scaffolding Ltd., 6th Floor, South Bank House, Barrow Street, Dublin 4, D04 TR29
1154(3).2c	Area (Ha): Area (m2): Description: County: Address:	0.01745 174.5 Commercial Dublin Harris Industrial Complex, Naas Road, Dublin 12	J Harris (Assemblers) Unlimited Company, C/O Harris Real Estate Holdings Group, Naas Road, Dublin 12 D12V065	None	Owner(s)

**SCHEDULE
PART II
Lands Being Temporarily Acquired**

Land other than land consisting of a house or houses unfit for human habitation and not capable of being rendered fit for human habitation at reasonable expense

Number on map deposited at NTA	Quantity, Description, and situation of land		Owners or Reputed Owners	Lessees or Reputed Lessees	Occupiers
1154(3).2c (cont'd)	Area (Ha): Area (m2): Description: County: Address:	0.01745 174.5 Commercial Dublin Harris Industrial Complex, Naas Road, Dublin 12			DHL Global Forwarding (Ireland) Limited, Cedar Drive, Dublin Airport Logistics Park, St. Margaret's, Co. Dublin K67 R970 Peri Formwork & Scaffolding Ltd., 6th Floor, South Bank House, Barrow Street, Dublin 4, D04 TR29
1155(2).2c	Area (Ha): Area (m2): Description: County: Address:	0.01156 115.6 Commercial Dublin Plot at Junction of Nangor Road / Killeen Road, Dublin 12	South Dublin County Council, County Hall, Tallaght, Dublin 24, D24A3XC	None	Owner(s)

**SCHEDULE
PART II
Lands Being Temporarily Acquired**

Land other than land consisting of a house or houses unfit for human habitation and not capable of being rendered fit for human habitation at reasonable expense

Number on map deposited at NTA	Quantity, Description, and situation of land		Owners or Reputed Owners	Lessees or Reputed Lessees	Occupiers
1155(2).2c (cont'd)	Area (Ha): Area (m2): Description: County: Address:	0.01156 115.6 Commercial Dublin Plot at Junction of Nangor Road / Killeen Road, Dublin 12	Weston Management & Investments Ltd., 1 Weston Lawn, Lucan, Dublin, K78R271		GWR Property Co Limited, c/o Leman Solicitors, Ground Floor, Investment House, 8 - 34 Percy Place, Dublin 4, D04P5K3
1156(2).2c	Area (Ha): Area (m2): Description: County: Address:	0.04561 456.1 Commercial Dublin Mercedes Benz/ Motor Distributors Ltd, Naas Road, Dublin 12	Motor Distributors Ltd., 1 Stokes Place, Saint Stephen's Green, Dublin 2, D02DE03	None	Owner(s) Motor Services Limited, 1 Stokes Place, St. Stephens Green, Dublin 2, D02 DE03

**SCHEDULE
PART II
Lands Being Temporarily Acquired**


Land other than land consisting of a house or houses unfit for human habitation and not capable of being rendered fit for human habitation at reasonable expense

Number on map deposited at NTA	Quantity, Description, and situation of land		Owners or Reputed Owners	Lessees or Reputed Lessees	Occupiers
1157(2).2c	Area (Ha): Area (m2): Description: County: Address:	0.05143 514.3 Commercial Dublin Car Dealership, Walkinstown Avenue, Dublin 12	O'Flynn Construction Co. Unlimited Company, Beckett House, Barrack Square, Ballincollig, Co. Cork., P31FK27	None	Owner(s) Electricity Supply Board, ESB Head Office, 27 Fitzwilliam Street Lower, Dublin 2, D02KT92
1158(2).2c	Area (Ha): Area (m2): Description: County: Address:	0.04361 436.1 Commercial Dublin Plot at Windsor Motor Dealership, Junction of Walkinstown Avenue and Long Mile Road, Dublin 12	Dublin City Council, Civic Offices, Wood Quay, Dublin 8, D08 RF3F	None	Owner(s)

SCHEDULE
PART II
Lands Being Temporarily Acquired

Land other than land consisting of a house or houses unfit for human habitation and not capable of being rendered fit for human habitation at reasonable expense

Number on map deposited at NTA	Quantity, Description, and situation of land		Owners or Reputed Owners	Lessees or Reputed Lessees	Occupiers
1158(2).2c (cont'd)	Area (Ha): Area (m2): Description: County: Address:	0.04361 436.1 Commercial Dublin Plot at Windsor Motor Dealership, Junction of Walkinstown Avenue and Long Mile Road, Dublin 12	O'Flynn Construction Co. Unlimited Company, Beckett House, Barrack Square, Ballincollig, Co. Cork., P31FK27		



**SCHEDULE PART III
(SECTION A)**
Description of
public rights of way
to be extinguished

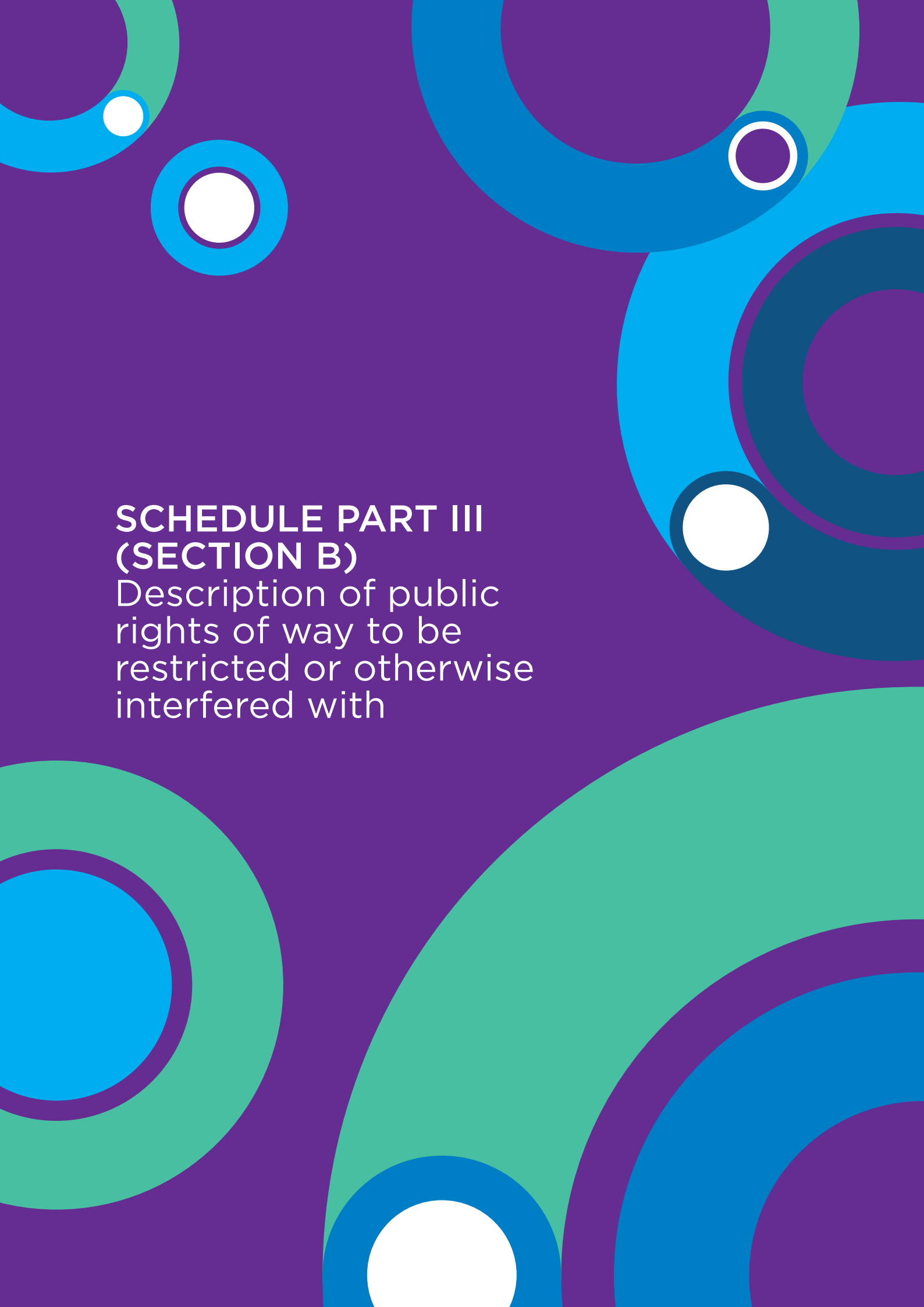
SCHEDULE
PART III (SECTION A)

Description of public rights of way to be extinguished

SCHEDULE
PART III (SECTION A)

Description of public rights of way to be extinguished

Reference	Description
AA	All rights of vehicular traffic in a south-bound or north-bound direction (on Greenhills Road between Ballymount Road Upper and Kilakee Drive) over that section of the public right of way on Greenhills Road in the County of South Dublin and between the lines AA1 and AA2, shown coloured purple on the deposit map reference 0809-DM-0011.
AB	All rights of vehicular traffic in an east-bound or west-bound direction (on Greenhills Road opposite Greenhills Industrial Estate) over that section of the public right of way on Greenhills Road in the County of South Dublin and between the lines AB1 and AB2, shown coloured purple on the deposit map reference 0809-DM-0016.



**SCHEDULE PART III
(SECTION B)**
Description of public
rights of way to be
restricted or otherwise
interfered with


SCHEDULE
PART III (SECTION B)

Description of public rights of way to be restricted or otherwise interfered with

SCHEDULE
PART III (SECTION B)

Description of public rights of way to be restricted or otherwise interfered with

Reference	Description
BA	All rights of vehicular traffic (except pedal cycles or other bicycles and emergency vehicles) in a west-bound or east-bound direction (from Greenhills Road to Ballymount Road Upper) over that section of the public right of way at the junction of Greenhills Road and Ballymount Road Upper in the County of South Dublin and between the lines BA1 and BA2, shown coloured green on the deposit map reference 0809-DM-0010.
BB	All rights of vehicular traffic (except pedal cycles or other bicycles and emergency vehicles) in a north-bound direction (from Clonard Road to Crumlin Road) over that section of the public right of way at the junction of Clonard Road and Crumlin Road in the County of Dublin and between the lines BB1 and BB2, shown coloured green on the deposit map reference 0809-DM-0024.
BC	All rights of vehicular traffic (except pedal cycles or other bicycles and emergency vehicles) in a north-bound direction (from Bangor Drive to Crumlin Road) over that section of the public right of way at the junction of Bangor Drive and Crumlin Road in the County of Dublin and between the lines BC1 and BC2, shown coloured green on the deposit map reference 0809-DM-0024.
BD	All rights of vehicular traffic (except pedal cycles or other bicycles and emergency vehicles) in a west-bound direction (from Cashel Road to Kildare Road) over that section of the public right of way at the junction of Cashel Road and Kildare Road in the County of Dublin and between the lines BD1 and BD2, shown coloured green on the deposit map reference 0809-DM-0029.
BE	All rights of vehicular traffic (except pedal cycles or other bicycles and emergency vehicles) in an east-bound direction (from Kildare Road to Clogher Road) over that section of the public right of way at the junction of Kildare Road and Clogher Road in the County of Dublin and between the lines BE1 and BE2, shown coloured green on the deposit map reference 0809-DM-0030.
BF	All rights of vehicular traffic (except pedal cycles or other bicycles and emergency vehicles) in a south-bound direction (from Old Naas Road to Naas Road) over that section of the public right of way at the junction of John F Kennedy Avenue / Old Naas Road and Naas Road in the County of South Dublin and between the lines BF1 and BF2, shown coloured green on the deposit map reference 0809-DM-0038.



**SCHEDULE PART IV
(SECTION A)**
Description of private
rights to be acquired

SCHEDULE
PART IV (SECTION A)

Description of private rights to be acquired

SCHEDULE
PART IV (SECTION A)

Description of private rights to be acquired

Reference	Description	Owners or Reputed Owners of the Right to be Acquired
CA	All private rights within the area shaded orange and labelled 'CA' on the deposit map reference 0809-DM-0002 associated with plot reference 1010(1).1c as described in Part I of the Schedule.	South Dublin County Council, County Hall, Tallaght, Dublin 24, D24A3XC
CB	All private rights within the area shaded orange and labelled 'CB' on the deposit map reference 0809-DM-0002 associated with plot reference 1010(1).1c as described in Part I of the Schedule.	South Dublin County Council, County Hall, Tallaght, Dublin 24, D24A3XC
CC	All private rights within the area shaded orange and labelled 'CC' on the deposit map reference 0809-DM-0005 associated with plot reference 1014(1).1f as described in Part I of the Schedule.	International Sports Activities Limited, Astropark Coolock, Coolock Lane, Dublin 17, D17Y998
CD	All private rights within the area shaded orange and labelled 'CD' on the deposit map reference 0809-DM-0010 associated with plot reference 1024(1).1c as described in Part I of the Schedule.	Tallaght Racing Pigeon Club, Greenhills Road, Dublin 12, D12V097

SCHEDULE
PART IV (SECTION A)

Description of private rights to be acquired

Reference	Description	Owners or Reputed Owners of the Right to be Acquired
CD (cont'd)	All private rights within the area shaded orange and labelled 'CD' on the deposit map reference 0809-DM-0010 associated with plot reference 1024(1).1c as described in Part I of the Schedule.	Tallaght Truck Dismantlers, Greenhills Road, Dublin 12, D12K303
CE	All private rights within the area shaded orange and labelled 'CE' on the deposit map reference 0809-DM-0011 associated with plot reference 1026(1).1i as described in Part I of the Schedule.	The Personal Representatives of Patrick Doran, c/o Catherine Anne Doran, 118 The Court, Belgard Heights, Dublin 24, D24RXW5
CF	All private rights within the area shaded orange and labelled 'CF' on the deposit map reference 0809-DM-0014 associated with plot reference 1029(1).1i as described in Part I of the Schedule.	Calmount Holding Limited, 31-32 Greenmount Office Park, Harold's Cross Bridge, Dublin 6W
CG	All private rights within the area shaded orange and labelled 'CG' on the deposit map reference 0809-DM-0014 associated with plot reference 1029(3).1c as described in Part I of the Schedule.	Calmount Holding Limited, 31-32 Greenmount Office Park, Harold's Cross Bridge, Dublin 6W

SCHEDULE
PART IV (SECTION A)

Description of private rights to be acquired

Reference	Description	Owners or Reputed Owners of the Right to be Acquired
CH	All private rights within the area shaded orange and labelled 'CH' on the deposit map reference 0809-DM-0014 associated with plot reference 1030(1).1c as described in Part I of the Schedule.	Calmount Holding Limited, 31-32 Greenmount Office Park, Harold's Cross Bridge, Dublin 6W
CI	All private rights within the area shaded orange and labelled 'CI' on the deposit map reference 0809-DM-0015 associated with plot reference 1059(1).1a as described in Part I of the Schedule.	Calmount Holding Limited, 31-32 Greenmount Office Park, Harold's Cross Bridge, Dublin 6W
CJ	All private rights within the area shaded orange and labelled 'CJ' on the deposit map reference 0809-DM-0016 associated with plot reference 1058(1).1c as described in Part I of the Schedule.	Electricity Supply Board, ESB Head Office, 27 Fitzwilliam Street Lower, Dublin 2, D02KT92 Herbert Holdings Limited, Smiths Building Supplies, Greenhills Road, Walkinstown, Dublin 12, D12NXV7

SCHEDULE
PART IV (SECTION A)

Description of private rights to be acquired

Reference	Description	Owners or Reputed Owners of the Right to be Acquired
CJ (cont'd)	All private rights within the area shaded orange and labelled 'CJ' on the deposit map reference 0809-DM-0016 associated with plot reference 1058(1).1c as described in Part I of the Schedule.	South Dublin County Council, County Hall, Tallaght, Dublin 24, D24A3XC
CK	All private rights within the area shaded orange and labelled 'CK' on the deposit map reference 0809-DM-0016 associated with plot reference 1041(1).1c as described in Part I of the Schedule.	Electricity Supply Board, ESB Head Office, 27 Fitzwilliam Street Lower, Dublin 2, D02KT92 Herbert Holdings Limited, Smiths Building Supplies, Greenhills Road, Walkinstown, Dublin 12, D12NXV7 South Dublin County Council, County Hall, Tallaght, Dublin 24, D24A3XC

SCHEDULE
PART IV (SECTION A)

Description of private rights to be acquired

Reference	Description	Owners or Reputed Owners of the Right to be Acquired
CL	All private rights within the area shaded orange and labelled 'CL' on the deposit map reference 0809-DM-0016 associated with plot reference 1040(1).1c as described in Part I of the Schedule.	SBS Holdings Limited, 2 Bath Place, Blackrock, Co. Dublin, A94NW88
CM	All private rights within the area shaded orange and labelled 'CM' on the deposit map reference 0809-DM-0017 associated with plot reference 1042(1).1a as described in Part I of the Schedule.	Mr. Niall Byrne, 13 Upper Pembroke Street, Dublin 2, D02 YW25 Ms. Mona O'Leary, 183 Howth Road, Dublin 3, D03 Y1K7 Mulcahy Keane Holdings Limited, Tory Eglington Terrace, Dundrum, Dublin 14, D14 A2A4

SCHEDULE
PART IV (SECTION A)

Description of private rights to be acquired

Reference	Description	Owners or Reputed Owners of the Right to be Acquired
CM (cont'd)	All private rights within the area shaded orange and labelled 'CM' on the deposit map reference 0809-DM-0017 associated with plot reference 1042(1).1a as described in Part I of the Schedule.	The Estate of Agnes Byrne, c/o Niall Byrne and Co., 13 Pembroke Street Upper, Dublin 2, D02YW25
CN	All private rights within the area shaded orange and labelled 'CN' on the deposit map reference 0809-DM-0017 associated with plot reference 1034(1).1c as described in Part I of the Schedule.	Electricity Supply Board, ESB Head Office, 27 Fitzwilliam Street Lower, Dublin 2, D02KT92 South Dublin County Council, County Hall, Tallaght, Dublin 24, D24A3XC
CO	All private rights within the area shaded orange and labelled 'CO' on the deposit map reference 0809-DM-0017 associated with plot reference 1035(1).1c as described in Part I of the Schedule.	Electricity Supply Board, ESB Head Office, 27 Fitzwilliam Street Lower, Dublin 2, D02KT92

SCHEDULE
PART IV (SECTION A)

Description of private rights to be acquired

Reference	Description	Owners or Reputed Owners of the Right to be Acquired
CO (cont'd)	All private rights within the area shaded orange and labelled 'CO' on the deposit map reference 0809-DM-0017 associated with plot reference 1035(1).1c as described in Part I of the Schedule.	<p>South Dublin County Council, County Hall, Tallaght, Dublin 24, D24A3XC</p> <p>Walkinstown Estates Ltd. (Dissolved Company), c/o Minister for Public Expenditure and Reform, c/o Nelius Lynch/Philip Byrne, Office of Public Works, Jonathan Swift Street, Trim, Co. Meath C15 NX36</p>
CP	All private rights within the area shaded orange and labelled 'CP' on the deposit map reference 0809-DM-0018 associated with plot reference 1051(1).1c as described in Part I of the Schedule.	<p>Dublin City Council, Civic Offices, Wood Quay, Dublin 8, D08 RF3F</p> <p>South Dublin County Council, County Hall, Tallaght, Dublin 24, D24A3XC</p>

SCHEDULE
PART IV (SECTION A)

Description of private rights to be acquired

Reference	Description	Owners or Reputed Owners of the Right to be Acquired
CQ	All private rights within the area shaded orange and labelled 'CQ' on the deposit map reference 0809-DM-0018 associated with plot reference 1052(1).1c as described in Part I of the Schedule.	<p>Dublin City Council, Civic Offices, Wood Quay, Dublin 8, D08 RF3F</p> <p>South Dublin County Council, County Hall, Tallaght, Dublin 24, D24A3XC</p>
CR	All private rights within the area shaded orange and labelled 'CR' on the deposit map reference 0809-DM-0019 associated with plot reference 1120(1).1a as described in Part I of the Schedule.	<p>Dublin City Council, Civic Offices, Wood Quay, Dublin 8, D08 RF3F</p> <p>General Solicitor for Minors and Wards of Court, 15 24 Phoenix Street, Smithfield, Dublin 7, D07 X028</p>

**SCHEDULE
PART IV (SECTION A)**

Description of private rights to be acquired

Reference	Description	Owners or Reputed Owners of the Right to be Acquired
CR (cont'd)	All private rights within the area shaded orange and labelled 'CR' on the deposit map reference 0809-DM-0019 associated with plot reference 1120(1).1a as described in Part I of the Schedule.	<p>Jun Wang, 114 Walkinstown Road, Dublin 12, D12 W4C9</p> <p>Miss. Aisling Nolan, 128 Walkinstown Road, Walkinstown, Dublin 12, D12 P2K5</p> <p>Miss. Ann Irving, 122 Walkinstown Road, Dublin 12, D12 A7V7</p> <p>Miss. Ann Smith, 120 Walkinstown Road, Dublin 12, D12 C8Y2</p>

SCHEDULE
PART IV (SECTION A)

Description of private rights to be acquired

Reference	Description	Owners or Reputed Owners of the Right to be Acquired
CR (cont'd)	All private rights within the area shaded orange and labelled 'CR' on the deposit map reference 0809-DM-0019 associated with plot reference 1120(1).1a as described in Part I of the Schedule.	<p>Miss. Gwen O'Neill, 132 Walkinstown Road, Dublin 12, D12 V2K7</p> <p>Mr. Alan O'Neill, 132 Walkinstown Road, Dublin 12, D12 V2K7</p> <p>Mr. Bernard Breslin, 134 Walkinstown Road, Walkinstown, Dublin 12, D12 P5W8</p> <p>Mr. Gerard Sheridan, 130 Walkinstown Road, Dublin 12</p>

SCHEDULE
PART IV (SECTION A)

Description of private rights to be acquired

Reference	Description	Owners or Reputed Owners of the Right to be Acquired
CR (cont'd)	All private rights within the area shaded orange and labelled 'CR' on the deposit map reference 0809-DM-0019 associated with plot reference 1120(1).1a as described in Part I of the Schedule.	<p>Mr. Gerard Stevenson, 116 Walkinstown Road, Dublin 12, D12 N8F8</p> <p>Mr. James Francis Stewart, 118 Walkinstown Road, Dublin 12, D12 K5N7</p> <p>Mr. John Walsh, 126 Walkinstown Road, Dublin 12, D12 P6K6</p> <p>Mr. Noel Byrne, 124 Walkinstown Road, Walkinstown, Dublin 12, D12 YX3V</p>

SCHEDULE
PART IV (SECTION A)

Description of private rights to be acquired

Reference	Description	Owners or Reputed Owners of the Right to be Acquired
CR (cont'd)	All private rights within the area shaded orange and labelled 'CR' on the deposit map reference 0809-DM-0019 associated with plot reference 1120(1).1a as described in Part I of the Schedule.	<p>Mr. Oliver Byrne, 124 Walkinstown Road, Walkinstown, Dublin 12, D12 YX3V</p> <p>Mr. Sylvester Smith, 120 Walkinstown Road, Dublin 12, D12 C8Y2</p> <p>Mr. Thomas Irving, 122 Walkinstown Road, Dublin 12, D12 A7V7</p> <p>Mr. Valentim Lasilvoschi, 1 Saint Peter's Road, Dublin 12, D12W2P3</p>

SCHEDULE
PART IV (SECTION A)

Description of private rights to be acquired

Reference	Description	Owners or Reputed Owners of the Right to be Acquired
CR (cont'd)	All private rights within the area shaded orange and labelled 'CR' on the deposit map reference 0809-DM-0019 associated with plot reference 1120(1).1a as described in Part I of the Schedule.	Ms. Martina Breslin, 134 Walkinstown Road, Walkinstown, Dublin 12, D12 P5W8 The Estate of Josephine Sheridan, c/o Bourke Solicitors, 167-171 Drimmagh Road, Walkinstown Road, Dublin 12, D12 PD83
CS	All private rights within the area shaded orange and labelled 'CS' on the deposit map reference 0809-DM-0020 associated with plot reference 1078(1).1c as described in Part I of the Schedule.	Electricity Supply Board, ESB Head Office, 27 Fitzwilliam Street Lower, Dublin 2, D02KT92
CT	All private rights within the area shaded orange and labelled 'CT' on the deposit map reference 0809-DM-0020 associated with plot reference 1078(1).1c as described in Part I of the Schedule.	Electricity Supply Board, ESB Head Office, 27 Fitzwilliam Street Lower, Dublin 2, D02KT92

SCHEDULE
PART IV (SECTION A)

Description of private rights to be acquired

Reference	Description	Owners or Reputed Owners of the Right to be Acquired
CU	All private rights within the area shaded orange and labelled 'CU' on the deposit map reference 0809-DM-0020 associated with plot reference 1099(1).1a as described in Part I of the Schedule.	<p>Canmar Properties Ltd., Unit 1, 15 Bridge Street, Cork, T23 F728</p> <p>Miss. Bridget Redmond, 'Aisling', 25 Walkinstown Road, Walkinstown, Dublin 12, D12 F5X4</p> <p>Miss. Elizabeth Clavin, 35 Walkinstown Road, Walkinstown, Dublin 12, D12 W1W3</p> <p>Miss. Kathleen Kedney, 17 Walkinstown Road, Walkinstown, Dublin 12, D12 N7X2</p>

SCHEDULE
PART IV (SECTION A)

Description of private rights to be acquired

Reference	Description	Owners or Reputed Owners of the Right to be Acquired
CU (cont'd)	All private rights within the area shaded orange and labelled 'CU' on the deposit map reference 0809-DM-0020 associated with plot reference 1099(1).1a as described in Part I of the Schedule.	<p>Miss. Kathleen Kelly, 21 Walkinstown Road, Walkinstown, Dublin 12, D12 R9P2</p> <p>Miss. Sheelagh Duggan, 13 Walkinstown Road, Walkinstown, Dublin 12, D12 P0A8</p> <p>Mr. Brendan Brennan, c/o Anne Albertella, 15 Bingham Close, Emerson Valley, Milton Keynes, Bucks, MK42AU, UK</p> <p>Mr. Brendan P. Redmond, 'Aisling', 25 Walkinstown Road, Walkinstown, Dublin 12, D12 F5X4</p>

SCHEDULE
PART IV (SECTION A)

Description of private rights to be acquired

Reference	Description	Owners or Reputed Owners of the Right to be Acquired
CU (cont'd)	All private rights within the area shaded orange and labelled 'CU' on the deposit map reference 0809-DM-0020 associated with plot reference 1099(1).1a as described in Part I of the Schedule.	<p>Mr. Christopher Hansford, 43 Walkinstown Road, Walkinstown, Dublin 12, D12 P7N1</p> <p>Mr. Christopher Murphy, 9 Walkinstown Road, Dublin 12, D12W6K1</p> <p>Mr. Denis Walsh, 41 Walkinstown Road, Dublin 12, D12 A0V2</p> <p>Mr. Dermot Duggan, 13 Walkinstown Road, Walkinstown, Dublin 12, D12 P0A8</p>

SCHEDULE
PART IV (SECTION A)

Description of private rights to be acquired

Reference	Description	Owners or Reputed Owners of the Right to be Acquired
CU (cont'd)	All private rights within the area shaded orange and labelled 'CU' on the deposit map reference 0809-DM-0020 associated with plot reference 1099(1).1a as described in Part I of the Schedule.	<p>Mr. John Nolan, 27 Walkinstown Road, Walkinstown, Dublin 12, D12 RH9C</p> <p>Mr. Laurence Callery, 21 Walkinstown Road, Dublin 12, D12R9P2</p> <p>Mr. Michael Kennedy, 15 Walkinstown Road, Walkinstown, Dublin 12, D12 A8N8</p> <p>Mr. Rajesh Singh, 37 Walkinstown Road, Dublin 12, D12P2T8</p>

**SCHEDULE
PART IV (SECTION A)**

Description of private rights to be acquired

Reference	Description	Owners or Reputed Owners of the Right to be Acquired
CU (cont'd)	All private rights within the area shaded orange and labelled 'CU' on the deposit map reference 0809-DM-0020 associated with plot reference 1099(1).1a as described in Part I of the Schedule.	<p>Mr. Ray Kellett, 23 Walkinstown Road, Dublin 12, D12X3V6</p> <p>Mr. Tom Finn, 31 Walkinstown Road, Walkinstown, Dublin 12, D12 H7X6</p> <p>Mrs. Ann Doran, 9 Walkinstown Road, Walkinstown, Dublin 12, D12 W6K1</p> <p>Mrs. Loretta Nolan, 27 Walkinstown Road, Walkinstown, Dublin 12, D12 RH9C</p>

SCHEDULE
PART IV (SECTION A)

Description of private rights to be acquired

Reference	Description	Owners or Reputed Owners of the Right to be Acquired
CU (cont'd)	All private rights within the area shaded orange and labelled 'CU' on the deposit map reference 0809-DM-0020 associated with plot reference 1099(1).1a as described in Part I of the Schedule.	<p>Mrs. Ruth Hansford, 43 Walkinstown Road, Walkinstown, Dublin 12, D12 P7N1</p> <p>Ms. Catherine Clarke, 39 Walkinstown Road, Dublin 12, D12 R2X0</p> <p>Ms. Elaine O'Sullivan, 11 Walkinstown Road, Walkinstown, Dublin 12, D12 P2C3</p> <p>Ms. Jacinta Kenny, 29 Walkinstown Road, Walkinstown, Dublin 12, D12 VF5W</p>

SCHEDULE
PART IV (SECTION A)

Description of private rights to be acquired

Reference	Description	Owners or Reputed Owners of the Right to be Acquired
CU (cont'd)	All private rights within the area shaded orange and labelled 'CU' on the deposit map reference 0809-DM-0020 associated with plot reference 1099(1).1a as described in Part I of the Schedule.	<p>Ms. Jane Kellett, 23 Walkinstown Road, Walkinstown, Dublin 12, D12X3V6</p> <p>Ms. Karen Pierce, 21 Walkinstown Road, Dublin 12, D12R9P2</p> <p>Ms. Margaret O'Neill, c/o Sean Byrne, North's Property, 7a Fitzwilliam Place, Dublin 2, D02YR60</p> <p>Ms. Nupur Chauhan, 37 Walkinstown Road, Dublin 12, D12P2T8</p>

SCHEDULE
PART IV (SECTION A)

Description of private rights to be acquired

Reference	Description	Owners or Reputed Owners of the Right to be Acquired
CU (cont'd)	All private rights within the area shaded orange and labelled 'CU' on the deposit map reference 0809-DM-0020 associated with plot reference 1099(1).1a as described in Part I of the Schedule.	<p>Musgrave Operating Partners Ireland Ltd., Musgrave House, Airport Road, Ballycurreen, Cork, T12TN99</p> <p>Zheng Fang Luo, 7 Hillsbrook Crescent, Perrystown, Dublin 12, D12HY30</p> <p>Zhifu Sun, 7 Hillsbrook Crescent, Perrystown, Dublin 12, D12HY30</p>
CV	All private rights within the area shaded orange and labelled 'CV' on the deposit map reference 0809-DM-0032 associated with plot reference 1134(1).1c as described in Part I of the Schedule.	Camac Management Company CLG, c/o Glenrye Properties Services Limited, 35 Fitzwilliam Place, Dublin 2

SCHEDULE
PART IV (SECTION A)

Description of private rights to be acquired

Reference	Description	Owners or Reputed Owners of the Right to be Acquired
CW	All private rights within the area shaded orange and labelled 'CW' on the deposit map reference 0809-DM-0032 associated with plot reference 1133(1).1c as described in Part I of the Schedule.	Averland Limited, The Oak Road Partnership, Forest Park, Mullingar, Co. Westmeath BPL Management Ltd., Forest Park, Mullingar, Co. Westmeath
CX	All private rights within the area shaded orange and labelled 'CX' on the deposit map reference 0809-DM-0033 associated with plot reference 1140(1).1g as described in Part I of the Schedule.	Western Contractors Limited (Dissolved Company), c/o The Minister for Public Expenditure and Reform, c/o Nelius Lynch/Philip Byrne, Office of Public Works, Jonathan Swift Street, Trim, Co. Meath C15NX36
CY	All private rights within the area shaded orange and labelled 'CY' on the deposit map reference 0809-DM-0033 associated with plot reference 1136(1).1c as described in Part I of the Schedule.	Western Contractors Limited (Dissolved Company), c/o The Minister for Public Expenditure and Reform, c/o Nelius Lynch/Philip Byrne, Office of Public Works, Jonathan Swift Street, Trim, Co. Meath C15NX36

SCHEDULE
PART IV (SECTION A)

Description of private rights to be acquired

Reference	Description	Owners or Reputed Owners of the Right to be Acquired
CZ	All private rights within the area shaded orange and labelled 'CZ' on the deposit map reference 0809-DM-0034 associated with plot reference 1141(1).1c as described in Part I of the Schedule.	Western Investments Limited (Dissolved Company), c/o The Minister for Public Expenditure and Reform, c/o Nelius Lynch/Philip Byrne, Office of Public Works, Jonathan Swift Street, Trim, Co. Meath C15 NX36
C01	All private rights within the area shaded orange and labelled 'C01' on the deposit map reference 0809-DM-0035 associated with plot reference 1155(1).1c as described in Part I of the Schedule.	GWR Property Co Limited, c/o Leman Solicitors, Ground Floor, Investment House, 8 - 34 Percy Place, Dublin 4, D04P5K3
C02	All private rights within the area shaded orange and labelled 'C02' on the deposit map reference 0809-DM-0039 associated with plot reference 1157(1).1c as described in Part I of the Schedule.	Electricity Supply Board, ESB Head Office, 27 Fitzwilliam Street Lower, Dublin 2, D02KT92
C03	All private rights within the area shaded orange and labelled 'C03' on the deposit map reference 0809-DM-0019 associated with plot reference 1077(1).1c as described in Part I of the Schedule.	Dublin City Council, Civic Offices, Wood Quay, Dublin 8, D08 RF3F

SCHEDULE
PART IV (SECTION A)

Description of private rights to be acquired

Reference	Description	Owners or Reputed Owners of the Right to be Acquired
C03 (cont'd)	All private rights within the area shaded orange and labelled 'C03' on the deposit map reference 0809-DM-0019 associated with plot reference 1077(1).1c as described in Part I of the Schedule.	Gas Networks Ireland, Gas Works Road, Cork, Co. Cork, T12RX96 Walkinstown Property Management Company Limited (Dissolved Company), c/o The Minister for Public Expenditure and Reform/Nelius Lynch/Philip Byrne, Office of Public Works, Jonathan Swift Street, Trim Co. Meath C15 NX36



**SCHEDULE PART IV
(SECTION B)**

Description of private
rights to be restricted or
otherwise interfered with

SCHEDULE
PART IV (SECTION B)

Description of private rights to be restricted or otherwise interfered with

SCHEDULE
PART IV (SECTION B)

Description of private rights to be restricted or otherwise interfered with

Reference	Description	Owners or Reputed Owners of the Right to be Restricted or Otherwise Interfered With
	NONE SUCH	



**SCHEDULE PART IV
(SECTION C)**

Description of private rights
to be temporarily restricted
or otherwise interfered with

SCHEDULE
PART IV (SECTION C)

Description of private rights to be temporarily restricted or otherwise interfered with

SCHEDULE
PART IV (SECTION C)

Description of private rights to be temporarily restricted or otherwise interfered with

Reference	Description	Owners or Reputed Owners of the Right to be Temporarily Restricted or Otherwise Interfered With
EA	All private rights within the area shaded blue and labelled 'EA' on the deposit map reference 0809-DM-0002 associated with plot reference 1010(2).2c as described in Part II of the Schedule.	South Dublin County Council, County Hall, Tallaght, Dublin 24, D24A3XC
EB	All private rights within the area shaded blue and labelled 'EB' on the deposit map reference 0809-DM-0005 associated with plot reference 1014(2).2f as described in Part II of the Schedule.	International Sports Activities Limited, Astropark Coolock, Coolock Lane, Dublin 17, D17Y998
EC	All private rights within the area shaded blue and labelled 'EC' on the deposit map reference 0809-DM-0011 associated with plot reference 1028(1).2i as described in Part II of the Schedule.	Calmount Holding Limited, 31-32 Greenmount Office Park, Harold's Cross Bridge, Dublin 6W
ED	All private rights within the area shaded blue and labelled 'ED' on the deposit map reference 0809-DM-0014 associated with plot reference 1029(2).2i as described in Part II of the Schedule.	Calmount Holding Limited, 31-32 Greenmount Office Park, Harold's Cross Bridge, Dublin 6W

SCHEDULE
PART IV (SECTION C)

Description of private rights to be temporarily restricted or otherwise interfered with

Reference	Description	Owners or Reputed Owners of the Right to be Temporarily Restricted or Otherwise Interfered With
EE	All private rights within the area shaded blue and labelled 'EE' on the deposit map reference 0809-DM-0014 associated with plot reference 1029(4).2c as described in Part II of the Schedule.	Calmount Holding Limited, 31-32 Greenmount Office Park, Harold's Cross Bridge, Dublin 6W
EF	All private rights within the area shaded blue and labelled 'EF' on the deposit map reference 0809-DM-0014 associated with plot reference 1030(2).2c as described in Part II of the Schedule.	Calmount Holding Limited, 31-32 Greenmount Office Park, Harold's Cross Bridge, Dublin 6W
EG	All private rights within the area shaded blue and labelled 'EG' on the deposit map reference 0809-DM-0016 associated with plot reference 1058(2).2c as described in Part II of the Schedule.	Electricity Supply Board, ESB Head Office, 27 Fitzwilliam Street Lower, Dublin 2, D02KT92 Herbert Holdings Limited, Smiths Building Supplies, Greenhills Road, Walkinstown, Dublin 12, D12NXV7

SCHEDULE
PART IV (SECTION C)

Description of private rights to be temporarily restricted or otherwise interfered with

Reference	Description	Owners or Reputed Owners of the Right to be Temporarily Restricted or Otherwise Interfered With
EG (cont'd)	All private rights within the area shaded blue and labelled 'EG' on the deposit map reference 0809-DM-0016 associated with plot reference 1058(2).2c as described in Part II of the Schedule.	South Dublin County Council, County Hall, Tallaght, Dublin 24, D24A3XC
EH	All private rights within the area shaded blue and labelled 'EH' on the deposit map reference 0809-DM-0016 associated with plot reference 1041(2).2c as described in Part II of the Schedule.	Electricity Supply Board, ESB Head Office, 27 Fitzwilliam Street Lower, Dublin 2, D02KT92 Herbert Holdings Limited, Smiths Building Supplies, Greenhills Road, Walkinstown, Dublin 12, D12NXV7 South Dublin County Council, County Hall, Tallaght, Dublin 24, D24A3XC

SCHEDULE
PART IV (SECTION C)

Description of private rights to be temporarily restricted or otherwise interfered with

Reference	Description	Owners or Reputed Owners of the Right to be Temporarily Restricted or Otherwise Interfered With
EI	All private rights within the area shaded blue and labelled 'EI' on the deposit map reference 0809-DM-0016 associated with plot reference 1040(2).2c as described in Part II of the Schedule.	SBS Holdings Limited, 2 Bath Place, Blackrock, Co. Dublin, A94NW88
EJ	All private rights within the area shaded blue and labelled 'EJ' on the deposit map reference 0809-DM-0017 associated with plot reference 1042(2).2a as described in Part II of the Schedule.	Mr. Niall Byrne, 13 Upper Pembroke Street, Dublin 2, D02 YW25 Ms. Mona O'Leary, 183 Howth Road, Dublin 3, D03 Y1K7 Mulcahy Keane Holdings Limited, Tory Eglington Terrace, Dundrum, Dublin 14, D14 A2A4

SCHEDULE
PART IV (SECTION C)

Description of private rights to be temporarily restricted or otherwise interfered with

Reference	Description	Owners or Reputed Owners of the Right to be Temporarily Restricted or Otherwise Interfered With
EJ (cont'd)	All private rights within the area shaded blue and labelled 'EJ' on the deposit map reference 0809-DM-0017 associated with plot reference 1042(2).2a as described in Part II of the Schedule.	The Estate of Agnes Byrne, c/o Niall Byrne and Co., 13 Pembroke Street Upper, Dublin 2, D02YW25
EK	All private rights within the area shaded blue and labelled 'EK' on the deposit map reference 0809-DM-0017 associated with plot reference 1034(2).2c as described in Part II of the Schedule.	Electricity Supply Board, ESB Head Office, 27 Fitzwilliam Street Lower, Dublin 2, D02KT92 South Dublin County Council, County Hall, Tallaght, Dublin 24, D24A3XC
EL	All private rights within the area shaded blue and labelled 'EL' on the deposit map reference 0809-DM-0017 associated with plot reference 1035(2).2c as described in Part II of the Schedule.	Electricity Supply Board, ESB Head Office, 27 Fitzwilliam Street Lower, Dublin 2, D02KT92

SCHEDULE
PART IV (SECTION C)

Description of private rights to be temporarily restricted or otherwise interfered with

Reference	Description	Owners or Reputed Owners of the Right to be Temporarily Restricted or Otherwise Interfered With
EL (cont'd)	All private rights within the area shaded blue and labelled 'EL' on the deposit map reference 0809-DM-0017 associated with plot reference 1035(2).2c as described in Part II of the Schedule.	<p>South Dublin County Council, County Hall, Tallaght, Dublin 24, D24A3XC</p> <p>Walkinstown Estates Ltd. (Dissolved Company), c/o Minister for Public Expenditure and Reform, c/o Nelius Lynch/Philip Byrne, Office of Public Works, Jonathan Swift Street, Trim, Co. Meath C15 NX36</p>
EM	All private rights within the area shaded blue and labelled 'EM' on the deposit map reference 0809-DM-0018 associated with plot reference 1051(2).2c as described in Part II of the Schedule.	<p>Dublin City Council, Civic Offices, Wood Quay, Dublin 8, D08 RF3F</p> <p>South Dublin County Council, County Hall, Tallaght, Dublin 24, D24A3XC</p>

**SCHEDULE
PART IV (SECTION C)**

Description of private rights to be temporarily restricted or otherwise interfered with

Reference	Description	Owners or Reputed Owners of the Right to be Temporarily Restricted or Otherwise Interfered With
EN	All private rights within the area shaded blue and labelled 'EN' on the deposit map reference 0809-DM-0018 associated with plot reference 1052(2).2c as described in Part II of the Schedule.	Dublin City Council, Civic Offices, Wood Quay, Dublin 8, D08 RF3F South Dublin County Council, County Hall, Tallaght, Dublin 24, D24A3XC
EO	All private rights within the area shaded blue and labelled 'EO' on the deposit map reference 0809-DM-0019 associated with plot reference 1120(2).2a as described in Part II of the Schedule.	Dublin City Council, Civic Offices, Wood Quay, Dublin 8, D08 RF3F General Solicitor for Minors and Wards of Court, 15 24 Phoenix Street, Smithfield, Dublin 7, D07 X028

SCHEDULE
PART IV (SECTION C)

Description of private rights to be temporarily restricted or otherwise interfered with

Reference	Description	Owners or Reputed Owners of the Right to be Temporarily Restricted or Otherwise Interfered With
EO (cont'd)	All private rights within the area shaded blue and labelled 'EO' on the deposit map reference 0809-DM-0019 associated with plot reference 1120(2).2a as described in Part II of the Schedule.	<p>Jun Wang, 114 Walkinstown Road, Dublin 12, D12 W4C9</p> <p>Miss. Aisling Nolan, 128 Walkinstown Road, Walkinstown, Dublin 12, D12 P2K5</p> <p>Miss. Ann Irving, 122 Walkinstown Road, Dublin 12, D12 A7V7</p> <p>Miss. Ann Smith, 120 Walkinstown Road, Dublin 12, D12 C8Y2</p>

**SCHEDULE
PART IV (SECTION C)**

Description of private rights to be temporarily restricted or otherwise interfered with

Reference	Description	Owners or Reputed Owners of the Right to be Temporarily Restricted or Otherwise Interfered With
EO (cont'd)	All private rights within the area shaded blue and labelled 'EO' on the deposit map reference 0809-DM-0019 associated with plot reference 1120(2).2a as described in Part II of the Schedule.	<p>Miss. Gwen O'Neill, 132 Walkinstown Road, Dublin 12, D12 V2K7</p> <p>Mr. Alan O'Neill, 132 Walkinstown Road, Dublin 12, D12 V2K7</p> <p>Mr. Bernard Breslin, 134 Walkinstown Road, Walkinstown, Dublin 12, D12 P5W8</p> <p>Mr. Gerard Sheridan, 130 Walkinstown Road, Dublin 12</p>

SCHEDULE
PART IV (SECTION C)

Description of private rights to be temporarily restricted or otherwise interfered with

Reference	Description	Owners or Reputed Owners of the Right to be Temporarily Restricted or Otherwise Interfered With
EO (cont'd)	All private rights within the area shaded blue and labelled 'EO' on the deposit map reference 0809-DM-0019 associated with plot reference 1120(2).2a as described in Part II of the Schedule.	<p>Mr. Gerard Stevenson, 116 Walkinstown Road, Dublin 12, D12 N8F8</p> <p>Mr. James Francis Stewart, 118 Walkinstown Road, Dublin 12, D12 K5N7</p> <p>Mr. John Walsh, 126 Walkinstown Road, Dublin 12, D12 P6K6</p> <p>Mr. Noel Byrne, 124 Walkinstown Road, Walkinstown, Dublin 12, D12 YX3V</p>

SCHEDULE
PART IV (SECTION C)

Description of private rights to be temporarily restricted or otherwise interfered with

Reference	Description	Owners or Reputed Owners of the Right to be Temporarily Restricted or Otherwise Interfered With
EO (cont'd)	All private rights within the area shaded blue and labelled 'EO' on the deposit map reference 0809-DM-0019 associated with plot reference 1120(2).2a as described in Part II of the Schedule.	<p>Mr. Oliver Byrne, 124 Walkinstown Road, Walkinstown, Dublin 12, D12 YX3V</p> <p>Mr. Sylvester Smith, 120 Walkinstown Road, Dublin 12, D12 C8Y2</p> <p>Mr. Thomas Irving, 122 Walkinstown Road, Dublin 12, D12 A7V7</p> <p>Mr. Valentim Lasilvoschi, 1 Saint Peter's Road, Dublin 12, D12W2P3</p>

SCHEDULE
PART IV (SECTION C)

Description of private rights to be temporarily restricted or otherwise interfered with

Reference	Description	Owners or Reputed Owners of the Right to be Temporarily Restricted or Otherwise Interfered With
EO (cont'd)	All private rights within the area shaded blue and labelled 'EO' on the deposit map reference 0809-DM-0019 associated with plot reference 1120(2).2a as described in Part II of the Schedule.	Ms. Martina Breslin, 134 Walkinstown Road, Walkinstown, Dublin 12, D12 P5W8 The Estate of Josephine Sheridan, c/o Bourke Solicitors, 167-171 Drimmagh Road, Walkinstown Road, Dublin 12, D12 PD83
EP	All private rights within the area shaded blue and labelled 'EP' on the deposit map reference 0809-DM-0020 associated with plot reference 1078(2).2c as described in Part II of the Schedule.	Electricity Supply Board, ESB Head Office, 27 Fitzwilliam Street Lower, Dublin 2, D02KT92
EQ	All private rights within the area shaded blue and labelled 'EQ' on the deposit map reference 0809-DM-0020 associated with plot reference 1078(2).2c as described in Part II of the Schedule.	Electricity Supply Board, ESB Head Office, 27 Fitzwilliam Street Lower, Dublin 2, D02KT92

SCHEDULE
PART IV (SECTION C)

Description of private rights to be temporarily restricted or otherwise interfered with

Reference	Description	Owners or Reputed Owners of the Right to be Temporarily Restricted or Otherwise Interfered With
ER	All private rights within the area shaded blue and labelled 'ER' on the deposit map reference 0809-DM-0020 associated with plot reference 1099(2).2a as described in Part II of the Schedule.	<p>Canmar Properties Ltd., Unit 1, 15 Bridge Street, Cork, T23 F728</p> <p>Miss. Bridget Redmond, 'Aisling', 25 Walkinstown Road, Walkinstown, Dublin 12, D12 F5X4</p> <p>Miss. Elizabeth Clavin, 35 Walkinstown Road, Walkinstown, Dublin 12, D12 W1W3</p> <p>Miss. Kathleen Kedney, 17 Walkinstown Road, Walkinstown, Dublin 12, D12 N7X2</p>

SCHEDULE
PART IV (SECTION C)

Description of private rights to be temporarily restricted or otherwise interfered with

Reference	Description	Owners or Reputed Owners of the Right to be Temporarily Restricted or Otherwise Interfered With
ER (cont'd)	All private rights within the area shaded blue and labelled 'ER' on the deposit map reference 0809-DM-0020 associated with plot reference 1099(2).2a as described in Part II of the Schedule.	<p>Miss. Kathleen Kelly, 21 Walkinstown Road, Walkinstown, Dublin 12, D12 R9P2</p> <p>Miss. Sheelagh Duggan, 13 Walkinstown Road, Walkinstown, Dublin 12, D12 P0A8</p> <p>Mr. Brendan Brennan, c/o Anne Albertella, 15 Bingham Close, Emerson Valley, Milton Keynes, Bucks, MK42AU, UK</p> <p>Mr. Brendan P. Redmond, 'Aisling', 25 Walkinstown Road, Walkinstown, Dublin 12, D12 F5X4</p>

SCHEDULE
PART IV (SECTION C)

Description of private rights to be temporarily restricted or otherwise interfered with

Reference	Description	Owners or Reputed Owners of the Right to be Temporarily Restricted or Otherwise Interfered With
ER (cont'd)	All private rights within the area shaded blue and labelled 'ER' on the deposit map reference 0809-DM-0020 associated with plot reference 1099(2).2a as described in Part II of the Schedule.	<p>Mr. Christopher Hansford, 43 Walkinstown Road, Walkinstown, Dublin 12, D12 P7N1</p> <p>Mr. Christopher Murphy, 9 Walkinstown Road, Dublin 12, D12W6K1</p> <p>Mr. Denis Walsh, 41 Walkinstown Road, Dublin 12, D12 A0V2</p> <p>Mr. Dermot Duggan, 13 Walkinstown Road, Walkinstown, Dublin 12, D12 P0A8</p>

**SCHEDULE
PART IV (SECTION C)**

Description of private rights to be temporarily restricted or otherwise interfered with

Reference	Description	Owners or Reputed Owners of the Right to be Temporarily Restricted or Otherwise Interfered With
ER (cont'd)	All private rights within the area shaded blue and labelled 'ER' on the deposit map reference 0809-DM-0020 associated with plot reference 1099(2).2a as described in Part II of the Schedule.	<p>Mr. John Nolan, 27 Walkinstown Road, Walkinstown, Dublin 12, D12 RH9C</p> <p>Mr. Laurence Callery, 21 Walkinstown Road, Dublin 12, D12R9P2</p> <p>Mr. Michael Kennedy, 15 Walkinstown Road, Walkinstown, Dublin 12, D12 A8N8</p> <p>Mr. Rajesh Singh, 37 Walkinstown Road, Dublin 12, D12P2T8</p>

**SCHEDULE
PART IV (SECTION C)**

Description of private rights to be temporarily restricted or otherwise interfered with

Reference	Description	Owners or Reputed Owners of the Right to be Temporarily Restricted or Otherwise Interfered With
ER (cont'd)	All private rights within the area shaded blue and labelled 'ER' on the deposit map reference 0809-DM-0020 associated with plot reference 1099(2).2a as described in Part II of the Schedule.	<p>Mr. Ray Kellett, 23 Walkinstown Road, Dublin 12, D12X3V6</p> <p>Mr. Tom Finn, 31 Walkinstown Road, Walkinstown, Dublin 12, D12 H7X6</p> <p>Mrs. Ann Doran, 9 Walkinstown Road, Walkinstown, Dublin 12, D12 W6K1</p> <p>Mrs. Loretta Nolan, 27 Walkinstown Road, Walkinstown, Dublin 12, D12 RH9C</p>

SCHEDULE
PART IV (SECTION C)

Description of private rights to be temporarily restricted or otherwise interfered with

Reference	Description	Owners or Reputed Owners of the Right to be Temporarily Restricted or Otherwise Interfered With
ER (cont'd)	All private rights within the area shaded blue and labelled 'ER' on the deposit map reference 0809-DM-0020 associated with plot reference 1099(2).2a as described in Part II of the Schedule.	<p>Mrs. Ruth Hansford, 43 Walkinstown Road, Walkinstown, Dublin 12, D12 P7N1</p> <p>Ms. Catherine Clarke, 39 Walkinstown Road, Dublin 12, D12 R2X0</p> <p>Ms. Elaine O'Sullivan, 11 Walkinstown Road, Walkinstown, Dublin 12, D12 P2C3</p> <p>Ms. Jacinta Kenny, 29 Walkinstown Road, Walkinstown, Dublin 12, D12 VF5W</p>

SCHEDULE
PART IV (SECTION C)

Description of private rights to be temporarily restricted or otherwise interfered with

Reference	Description	Owners or Reputed Owners of the Right to be Temporarily Restricted or Otherwise Interfered With
ER (cont'd)	All private rights within the area shaded blue and labelled 'ER' on the deposit map reference 0809-DM-0020 associated with plot reference 1099(2).2a as described in Part II of the Schedule.	<p>Ms. Jane Kellett, 23 Walkinstown Road, Walkinstown, Dublin 12, D12X3V6</p> <p>Ms. Karen Pierce, 21 Walkinstown Road, Dublin 12, D12R9P2</p> <p>Ms. Margaret O'Neill, c/o Sean Byrne, North's Property, 7a Fitzwilliam Place, Dublin 2, D02YR60</p> <p>Ms. Nupur Chauhan, 37 Walkinstown Road, Dublin 12, D12P2T8</p>

SCHEDULE
PART IV (SECTION C)

Description of private rights to be temporarily restricted or otherwise interfered with

Reference	Description	Owners or Reputed Owners of the Right to be Temporarily Restricted or Otherwise Interfered With
ER (cont'd)	All private rights within the area shaded blue and labelled 'ER' on the deposit map reference 0809-DM-0020 associated with plot reference 1099(2).2a as described in Part II of the Schedule.	<p>Musgrave Operating Partners Ireland Ltd., Musgrave House, Airport Road, Ballycurreen, Cork, T12TN99</p> <p>Zheng Fang Luo, 7 Hillsbrook Crescent, Perrystown, Dublin 12, D12HY30</p> <p>Zhifu Sun, 7 Hillsbrook Crescent, Perrystown, Dublin 12, D12HY30</p>
ES	All private rights within the area shaded blue and labelled 'ES' on the deposit map reference 0809-DM-0033 associated with plot reference 1140(2).2g as described in Part II of the Schedule.	<p>Western Contractors Limited (Dissolved Company), c/o The Minister for Public Expenditure and Reform, c/o Nelius Lynch/Philip Byrne, Office of Public Works, Jonathan Swift Street, Trim, Co. Meath C15NX36</p>

SCHEDULE
PART IV (SECTION C)

Description of private rights to be temporarily restricted or otherwise interfered with

Reference	Description	Owners or Reputed Owners of the Right to be Temporarily Restricted or Otherwise Interfered With
ET	All private rights within the area shaded blue and labelled 'ET' on the deposit map reference 0809-DM-0033 associated with plot reference 1136(2).2c as described in Part II of the Schedule.	Western Contractors Limited (Dissolved Company), c/o The Minister for Public Expenditure and Reform, c/o Nelius Lynch/Philip Byrne, Office of Public Works, Jonathan Swift Street, Trim, Co. Meath C15NX36
EU	All private rights within the area shaded blue and labelled 'EU' on the deposit map reference 0809-DM-0034 associated with plot reference 1141(2).2c as described in Part II of the Schedule.	Western Investments Limited (Dissolved Company), c/o The Minister for Public Expenditure and Reform, c/o Nelius Lynch/Philip Byrne, Office of Public Works, Jonathan Swift Street, Trim, Co. Meath C15 NX36
EV	All private rights within the area shaded blue and labelled 'EV' on the deposit map reference 0809-DM-0034 associated with plot reference 1141(3).2c as described in Part II of the Schedule.	Western Investments Limited (Dissolved Company), c/o The Minister for Public Expenditure and Reform, c/o Nelius Lynch/Philip Byrne, Office of Public Works, Jonathan Swift Street, Trim, Co. Meath C15 NX36
EW	All private rights within the area shaded blue and labelled 'EW' on the deposit map reference 0809-DM-0035 associated with plot reference 1155(2).2c as described in Part II of the Schedule.	GWR Property Co Limited, c/o Leman Solicitors, Ground Floor, Investment House, 8 - 34 Percy Place, Dublin 4, D04P5K3

SCHEDULE
PART IV (SECTION C)

Description of private rights to be temporarily restricted or otherwise interfered with

Reference	Description	Owners or Reputed Owners of the Right to be Temporarily Restricted or Otherwise Interfered With
EX	All private rights within the area shaded blue and labelled 'EX' on the deposit map reference 0809-DM-0039 associated with plot reference 1157(2).2c as described in Part II of the Schedule.	Electricity Supply Board, ESB Head Office, 27 Fitzwilliam Street Lower, Dublin 2, D02KT92
EY	All private rights within the area shaded blue and labelled 'EY' on the deposit map reference 0809-DM-0019 associated with plot reference 1077(2).2c as described in Part II of the Schedule.	Dublin City Council, Civic Offices, Wood Quay, Dublin 8, D08 RF3F Gas Networks Ireland, Gas Works Road, Cork, Co. Cork, T12RX96 Walkinstown Property Management Company Limited (Dissolved Company), c/o The Minister for Public Expenditure and Reform/Nelius Lynch/Philip Byrne, Office of Public Works, Jonathan Swift Street, Trim Co. Meath C15 NX36



2. Official Seal

The official seal of the NTA was affixed hereto

This *2nd* day of *May*, 2023 in presence of:



Aine Whelan

Member of the Authority



Údarás Náisiúnta Iompair
National Transport Authority

National Transport Authority
Dún Scéine
Harcourt Lane
Dublin 2
D02 WT20



Project Ireland 2040
Building Ireland's Future